4445027002
4445027011
4445027004
4445027005
4445025006
4445027006
4445027007
4445027008
4445027009
4445028012
4445026001
4445026011
4445026010
4.1
4
27
State Hwy 27
<all other values>
SciName
Acacia spp.
Ailanthus altissima
Arundo donax
Carduus pycnocephalus
Carpobrodus edulis
Cirsium vulgare
Conium maculatum
Cortaderia jubata
Cortaderia selloana
Crassula ovata
Cyperus involucratus
Delairea odorata
Eucalyptus globosa
Euphorbia terracina
Foeniculum vulgare
Hedera caneriensis
Hedera helix
Myoporum laetum
Nerium oleander
Nicotiana glauca
Pennisetum setaceum
Ricinus communis
Salsola australis
Silibum marianum
Spartium junceum
Tamarix ramosissima
Unknown species
Vinca major
Affected parcels
Metal Beam Guard Rail
Right-of-Way
0 15 30 60 90 120
Feet
N
State Route 27
California Department of Transportation
District 7, Los Angeles
Map revised by Billy Ho
February 28, 2013
Caltrans

State Route 27

California Department of Transportation
District 7, Los Angeles
Map revised by Billy Ho
February 28, 2013

Caltrans

State Route 27

California Department of Transportation
District 7, Los Angeles
Map revised by Billy Ho
February 28, 2013

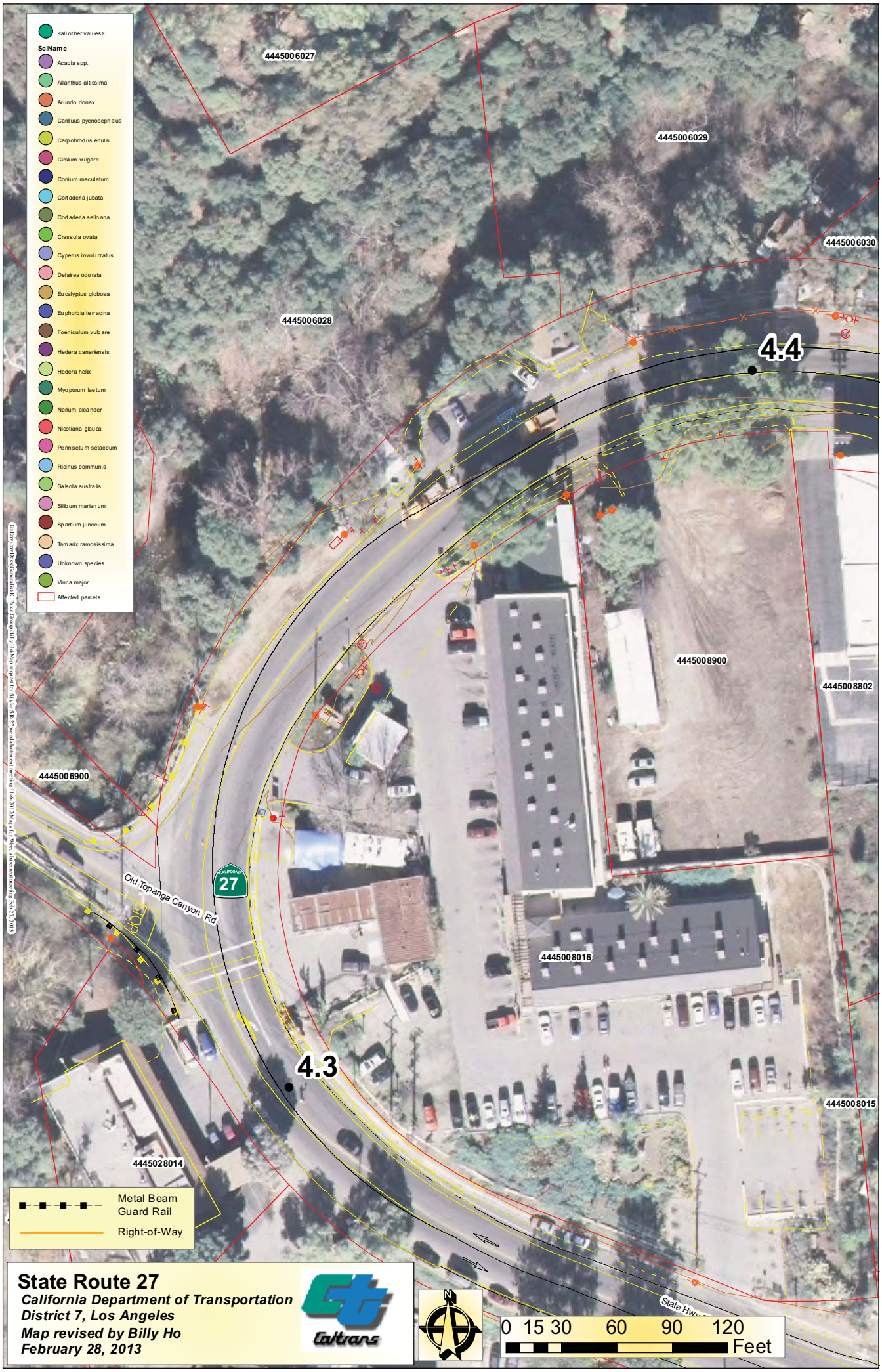

State Route 27

California Department of Transportation
District 7, Los Angeles
Map revised by Billy Ho
February 28, 2013

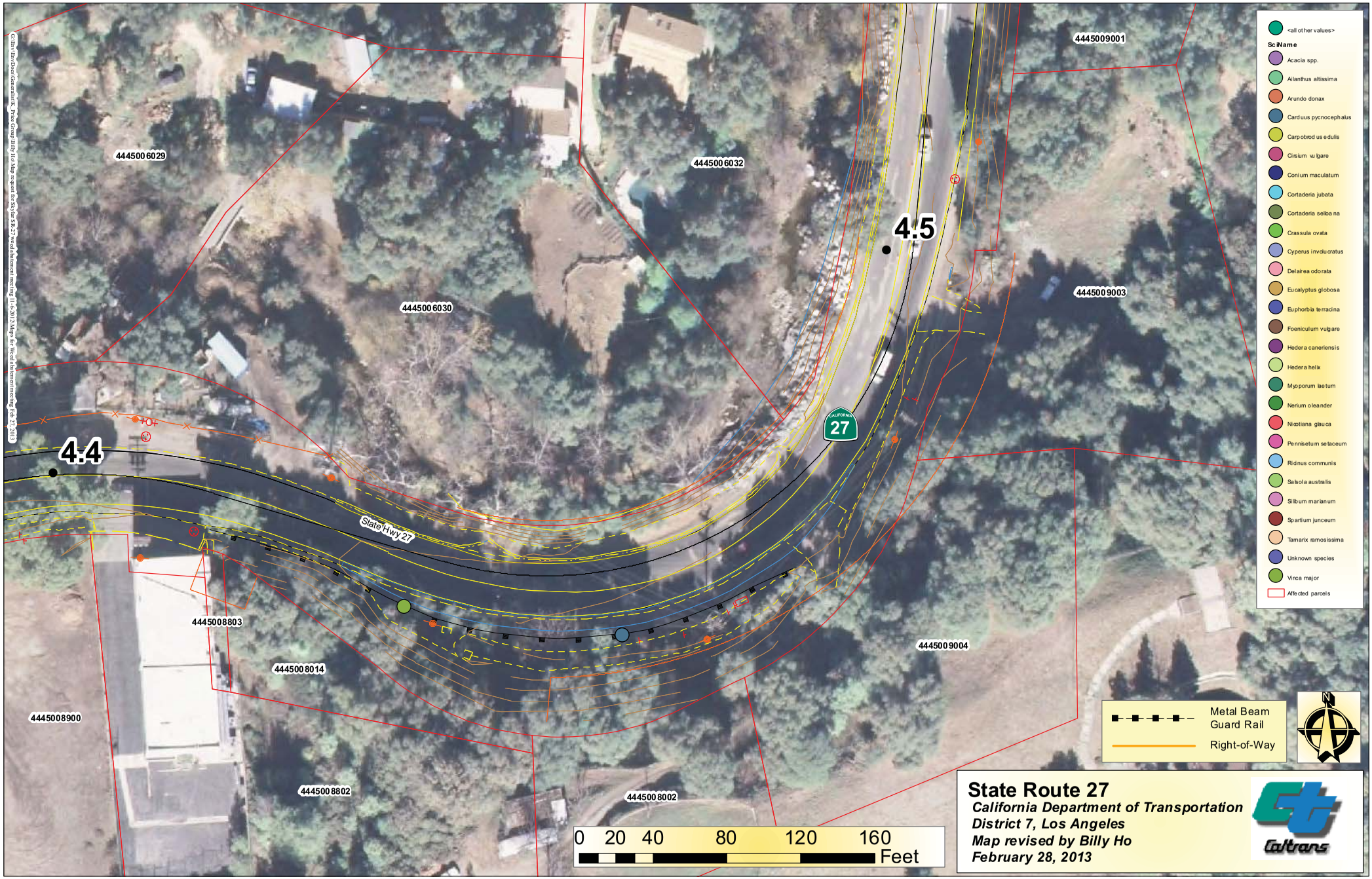
4445009001
4445006029
4445006032
4445006030
4445009003
4445008803
4445008014
4445009004
4445008900
4445008802
4445008002
4.4
4.5
State Hwy 27
CALIFORNIA
27
TOF
<all other values>
SciName
Acacia spp.
Ailanthus altissima
Arundo donax
Carduus pycnocephalus
Carpobrotus edulis
Cirsium vulgare
Conium maculatum
Cortaderia jubata
Cortaderia selloana
Crassula ovata
Cyperus involucratus
Delairea odorata
Eucalyptus globosa
Euphorbia terracina
Foeniculum vulgare
Hedera caneriensis
Hedera helix
Myoporum laetum
Nerium oleander
Nicotiana glauca
Pennisetum setaceum
Ricinus communis
Salsola australis
Silbum marianum
Spartium junceum
Tamarix ramosissima
Unknown species
Vinca major
Affected parcels
Metal Beam Guard Rail
Right-of-Way
N
0 20 40 80 120 160
Feet
State Route 27
California Department of Transportation
District 7, Los Angeles
Map revised by Billy Ho
February 28, 2013
Caltrans

State Route 27

California Department of Transportation
District 7, Los Angeles
Map revised by Billy Ho
February 28, 2013

Caltrans

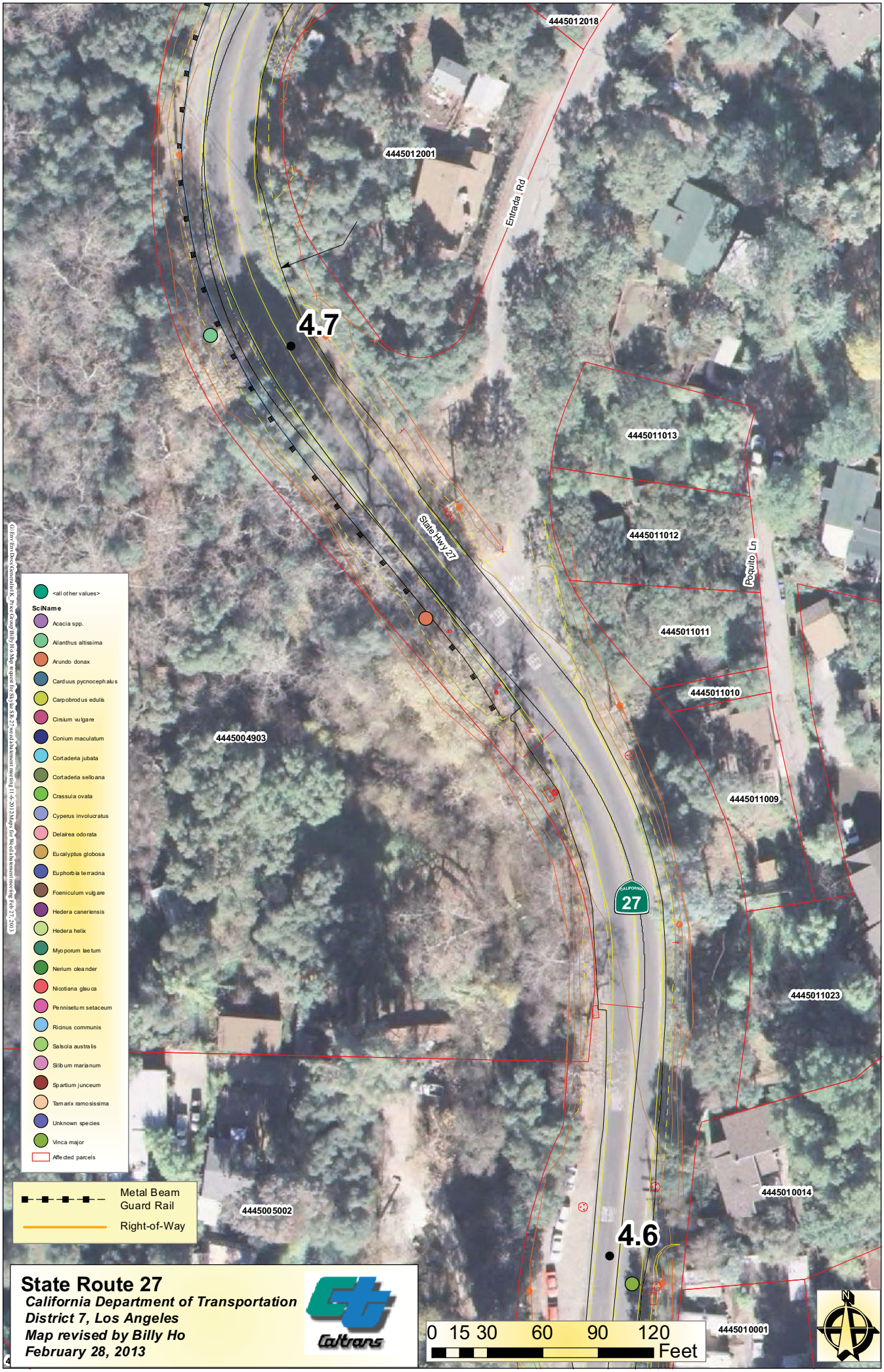

State Route 27

California Department of Transportation
District 7, Los Angeles
Map revised by Billy Ho
February 28, 2013

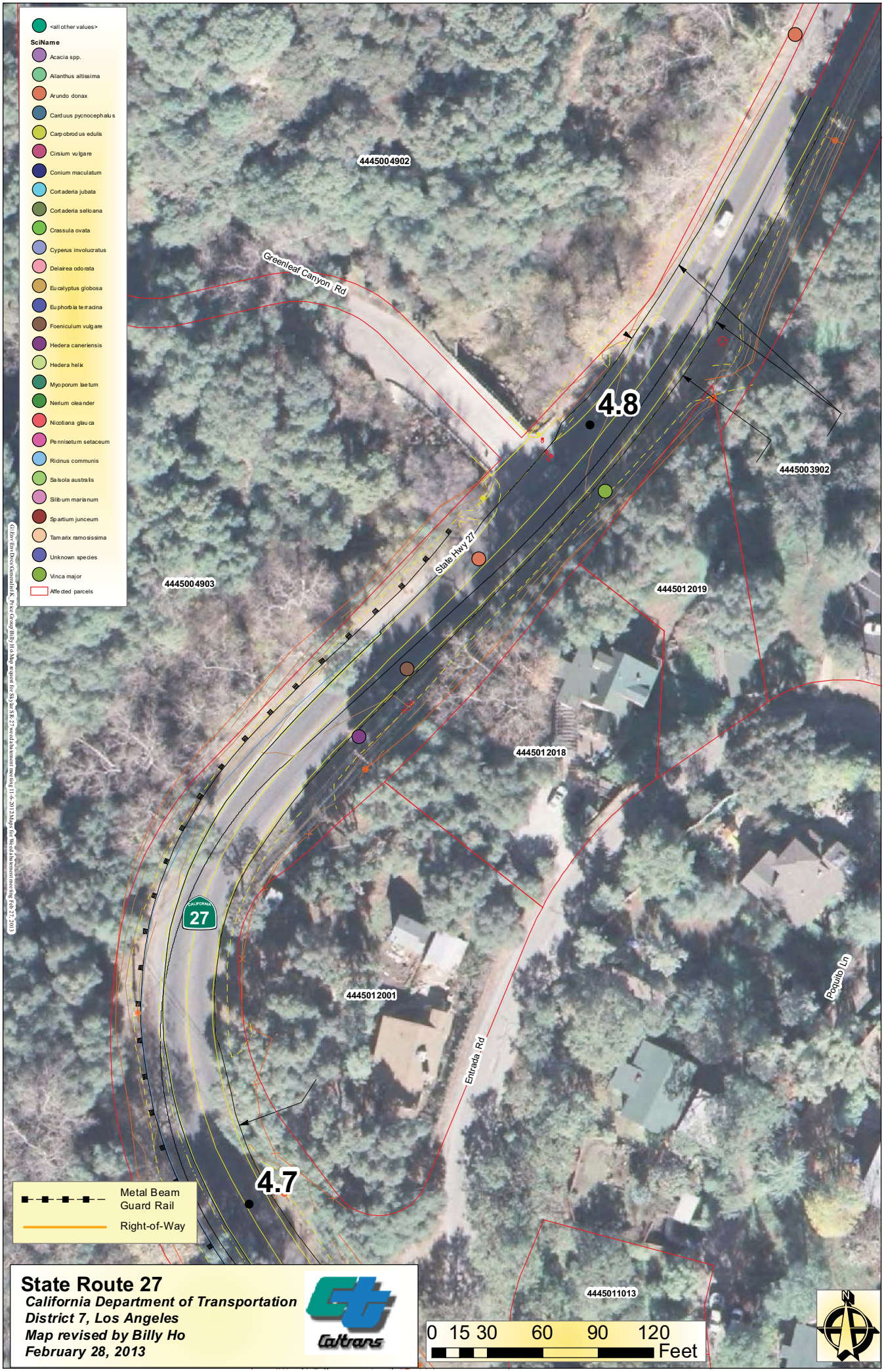

State Route 27

California Department of Transportation
District 7, Los Angeles
Map revised by Billy Ho
February 28, 2013

Caltrans

<all other values>
SciName
Acacia spp.
Ailanthus altissima
Arundo donax
Carduus pycnocephalus
Carpobrotus edulis
Cirsium vulgare
Conium maculatum
Cortaderia jubata
Cortaderia selloana
Crassula ovata
Cyperus involucratus
Delairea odorata
Eucalyptus globosa
Euphorbia terracina
Foeniculum vulgare
Hedera caneriensis
Hedera helix
Myoporum laetum
Nerium oleander
Nicotiana glauca
Pennisetum setaceum
Ricinus communis
Salsola australis
Silibum marianum
Spartium junceum
Tamarix ramosissima
Unknown species
Vinca major
Affected parcels
4444026901
4444018910
Circle Trl
4.9
4445004902
State Hwy 27
CALIFORNIA
27
4445003902
Greenleaf Canyon Rd
4.8
4445004903
Metal Beam Guard Rail
Right-of-Way
0 15 30 60 90 120
Feet
N
State Route 27
California Department of Transportation
District 7, Los Angeles
Map revised by Billy Ho
February 28, 2013
Caltrans

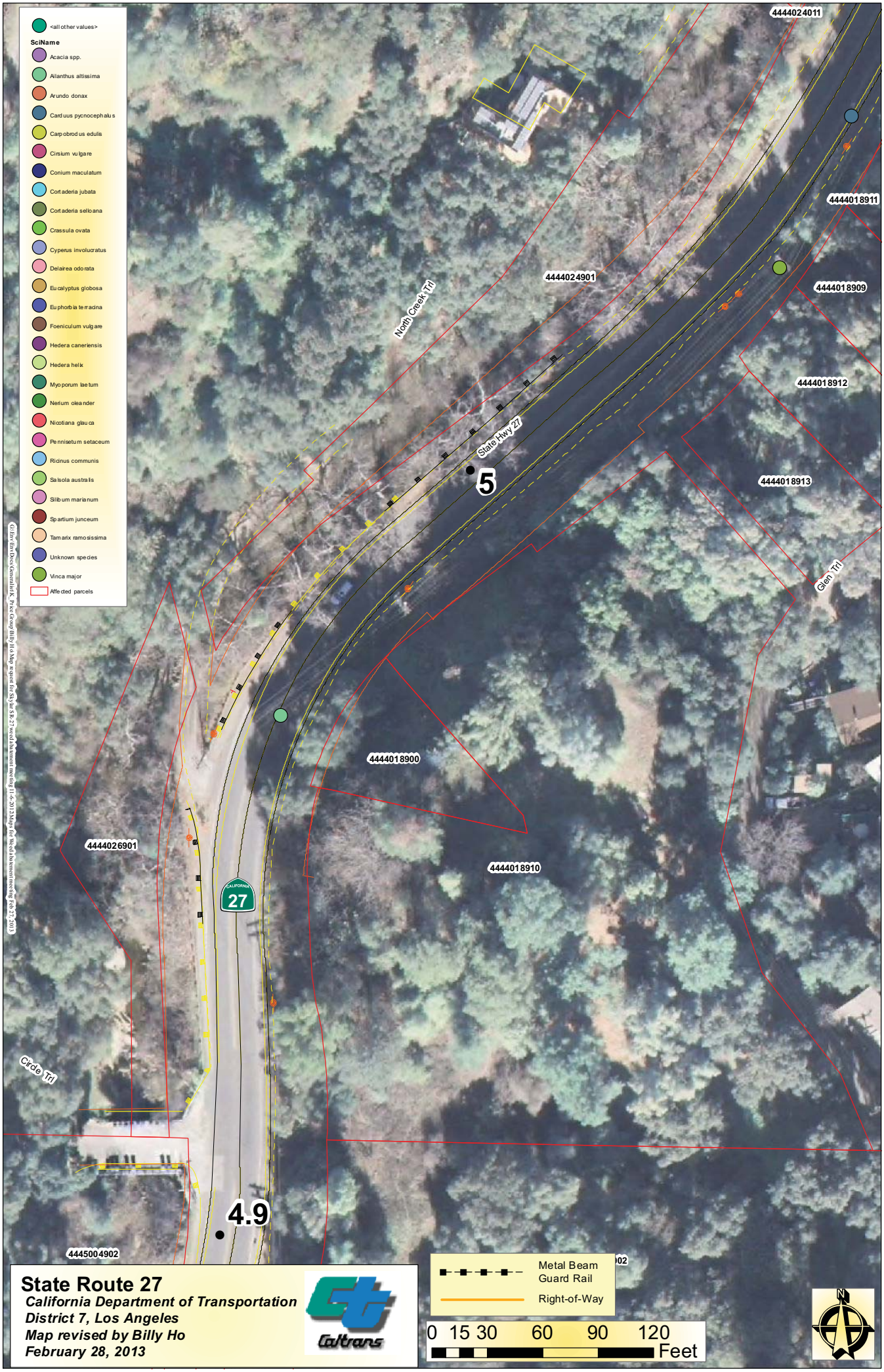

State Route 27

California Department of Transportation
District 7, Los Angeles
Map revised by Billy Ho
February 28, 2013

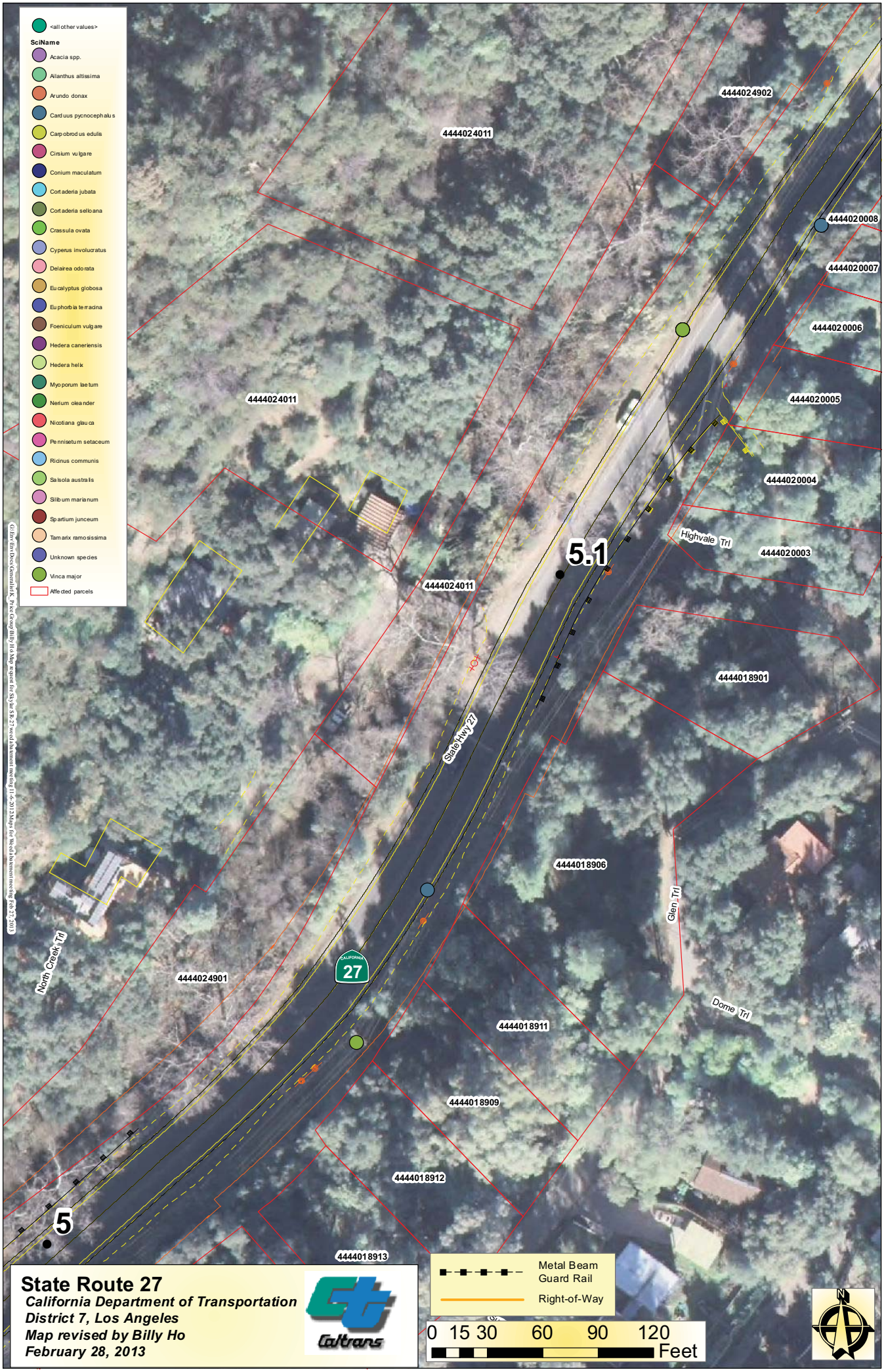

State Route 27

California Department of Transportation
District 7, Los Angeles
Map revised by Billy Ho
February 28, 2013

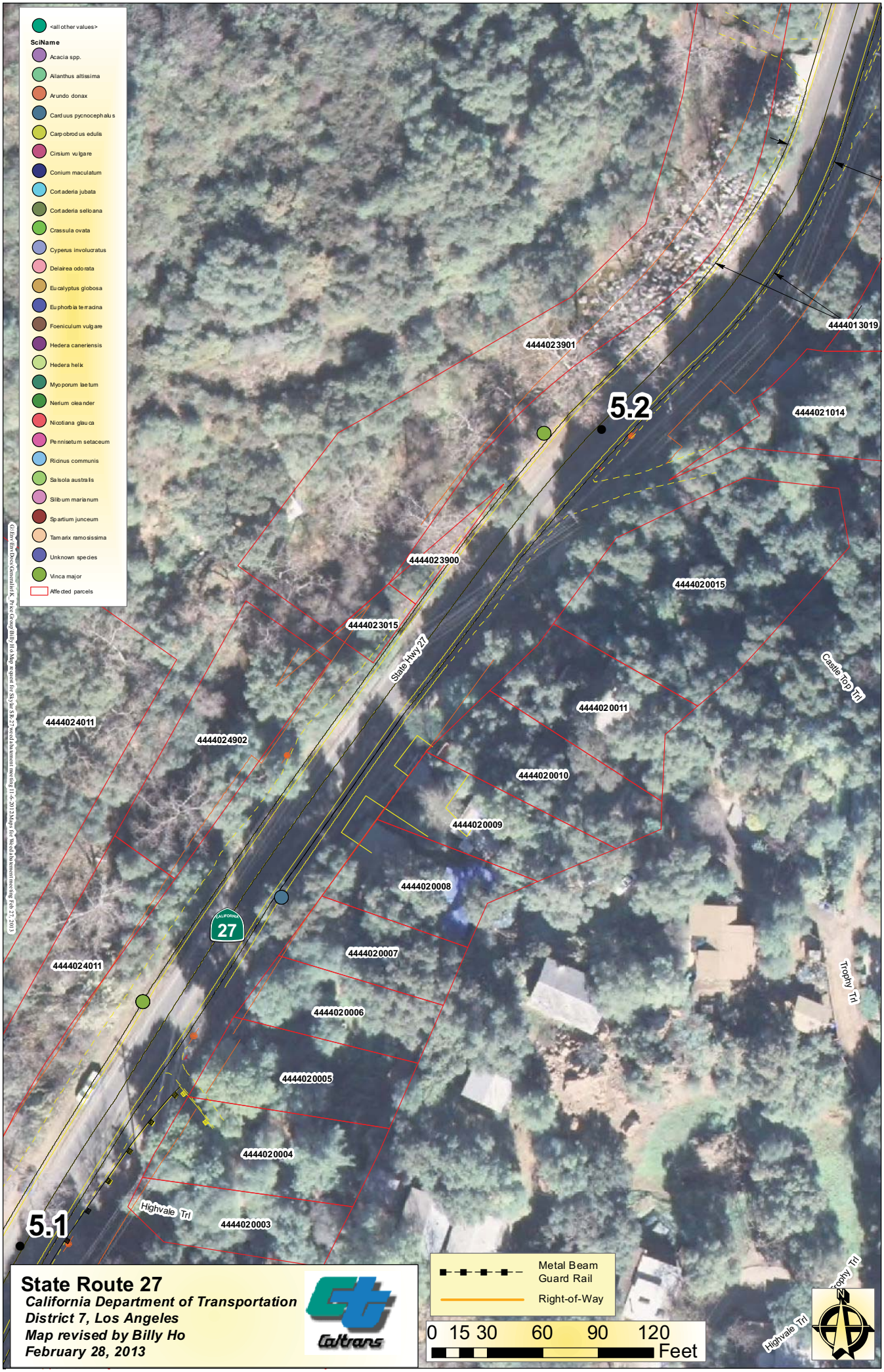

State Route 27
California Department of Transportation
District 7, Los Angeles
Map revised by Billy Ho
February 28, 2013

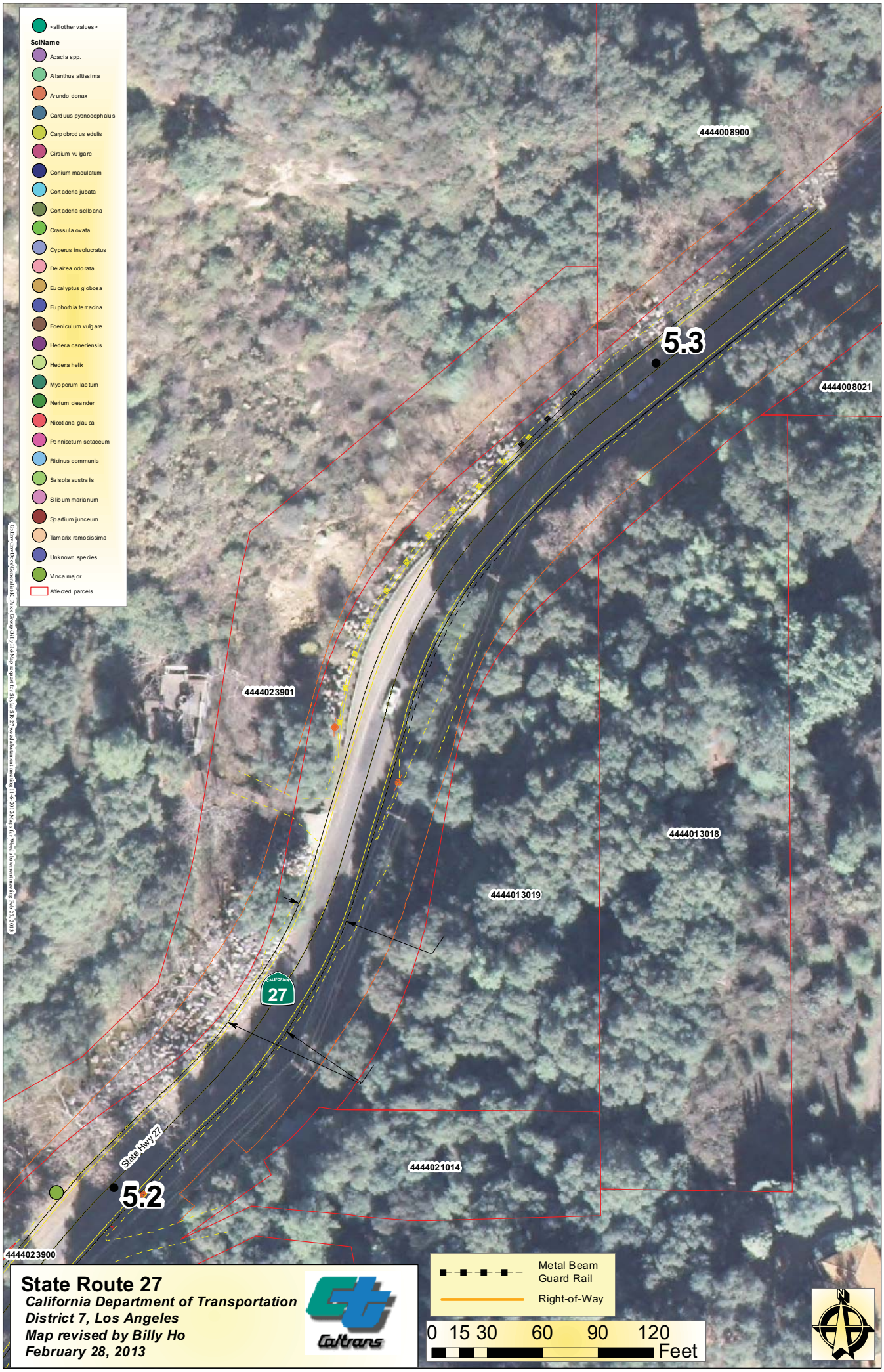
<all other values>
SciName
Acacia spp.
Ailanthus altissima
Arundo donax
Carduus pycnocephalus
Carpobrotus edulis
Cirsium vulgare
Conium maculatum
Cortaderia jubata
Cortaderia selloana
Crassula ovata
Cyperus involucratus
Delairea odorata
Eucalyptus globosa
Euphorbia terracina
Foeniculum vulgare
Hedera caneriensis
Hedera helix
Myoporum laetum
Nerium oleander
Nicotiana glauca
Pennisetum setaceum
Ricinus communis
Salsola australis
Silibum marianum
Spartium junceum
Tamarix ramosissima
Unknown species
Vinca major
Affected parcels
4444008900
5.3
4444008021
4444023901
4444013018
4444013019
CALIFORNIA
27
State Hwy 27
4444021014
5.2
4444023900
Metal Beam Guard Rail
Right-of-Way
0 15 30 60 90 120
Feet
N
State Route 27
California Department of Transportation
District 7, Los Angeles
Map revised by Billy Ho
February 28, 2013
Caltrans

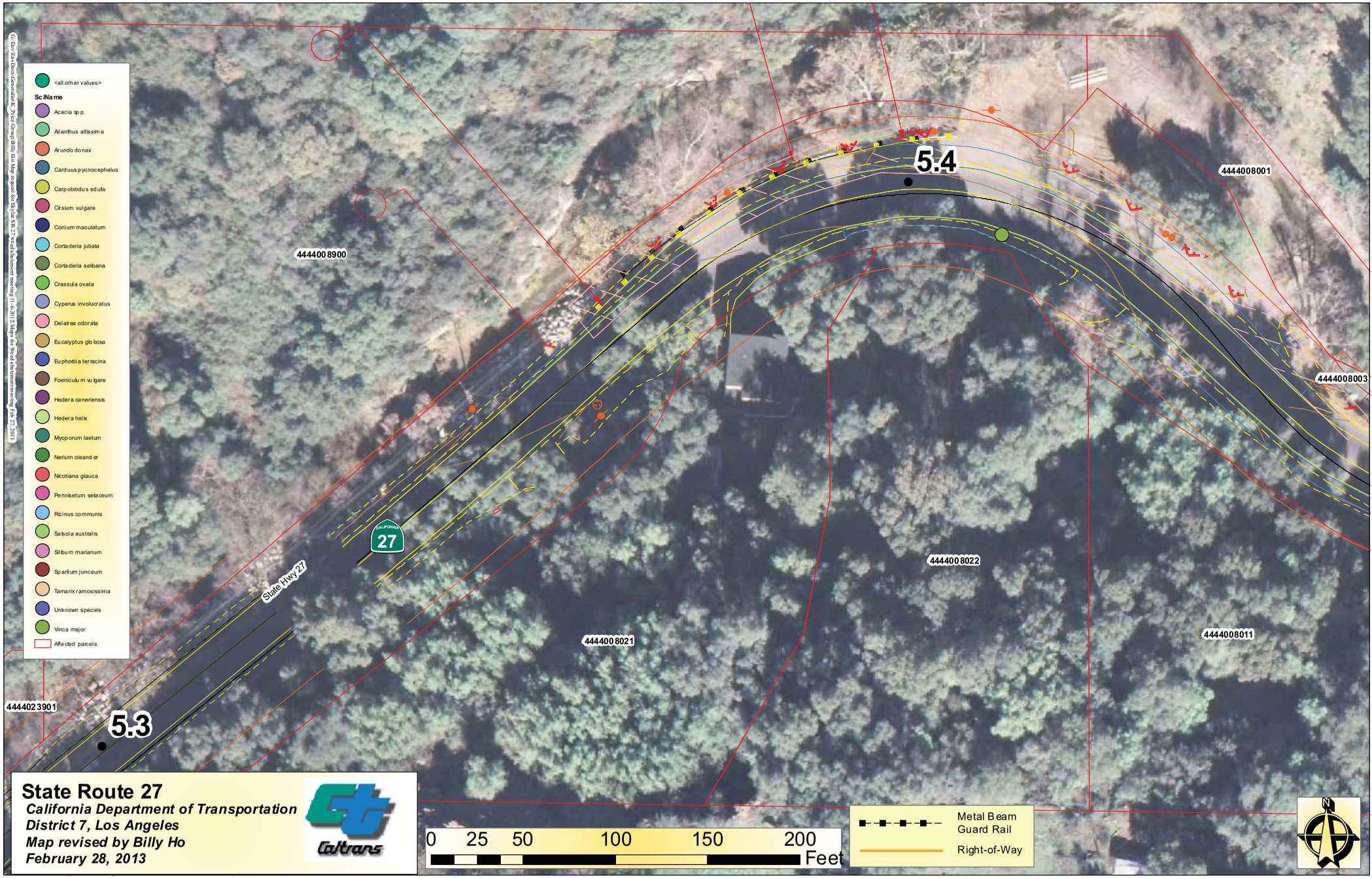

State Route 27

California Department of Transportation
District 7, Los Angeles
Map revised by Billy Ho
February 28, 2013

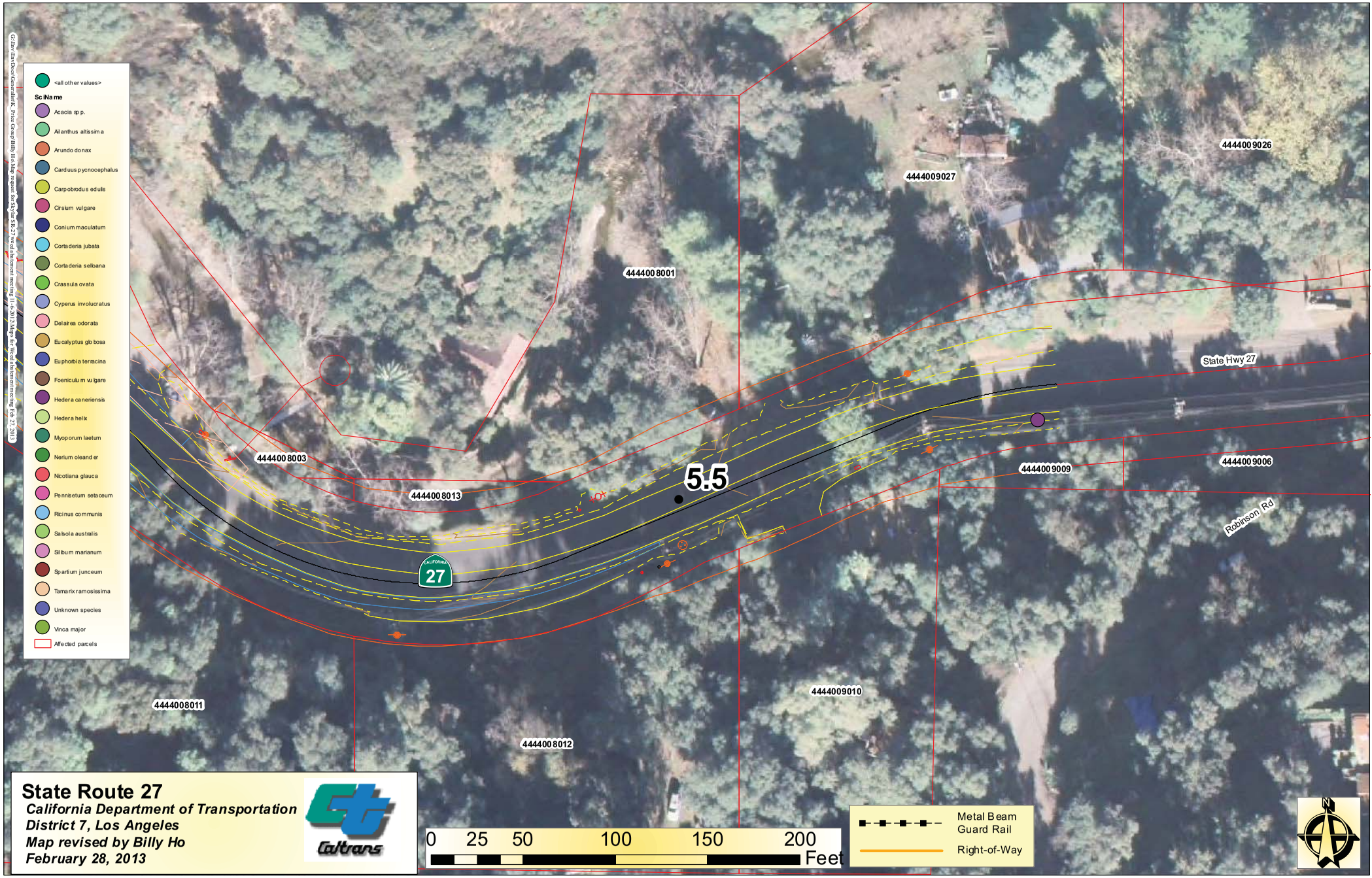

State Route 27

California Department of Transportation
District 7, Los Angeles
Map revised by Billy Ho
February 28, 2013

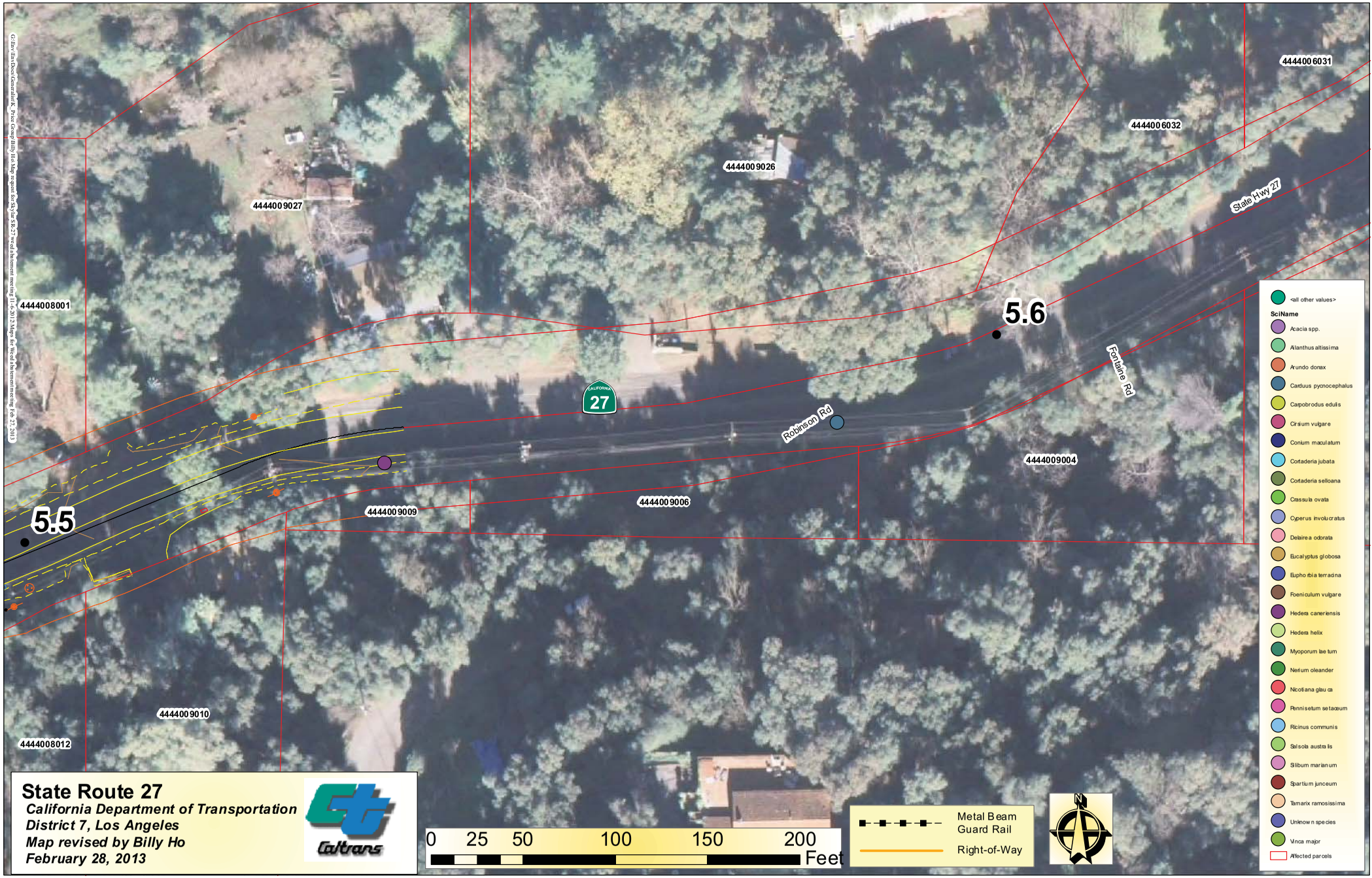

State Route 27

California Department of Transportation
District 7, Los Angeles
Map revised by Billy Ho
February 28, 2013

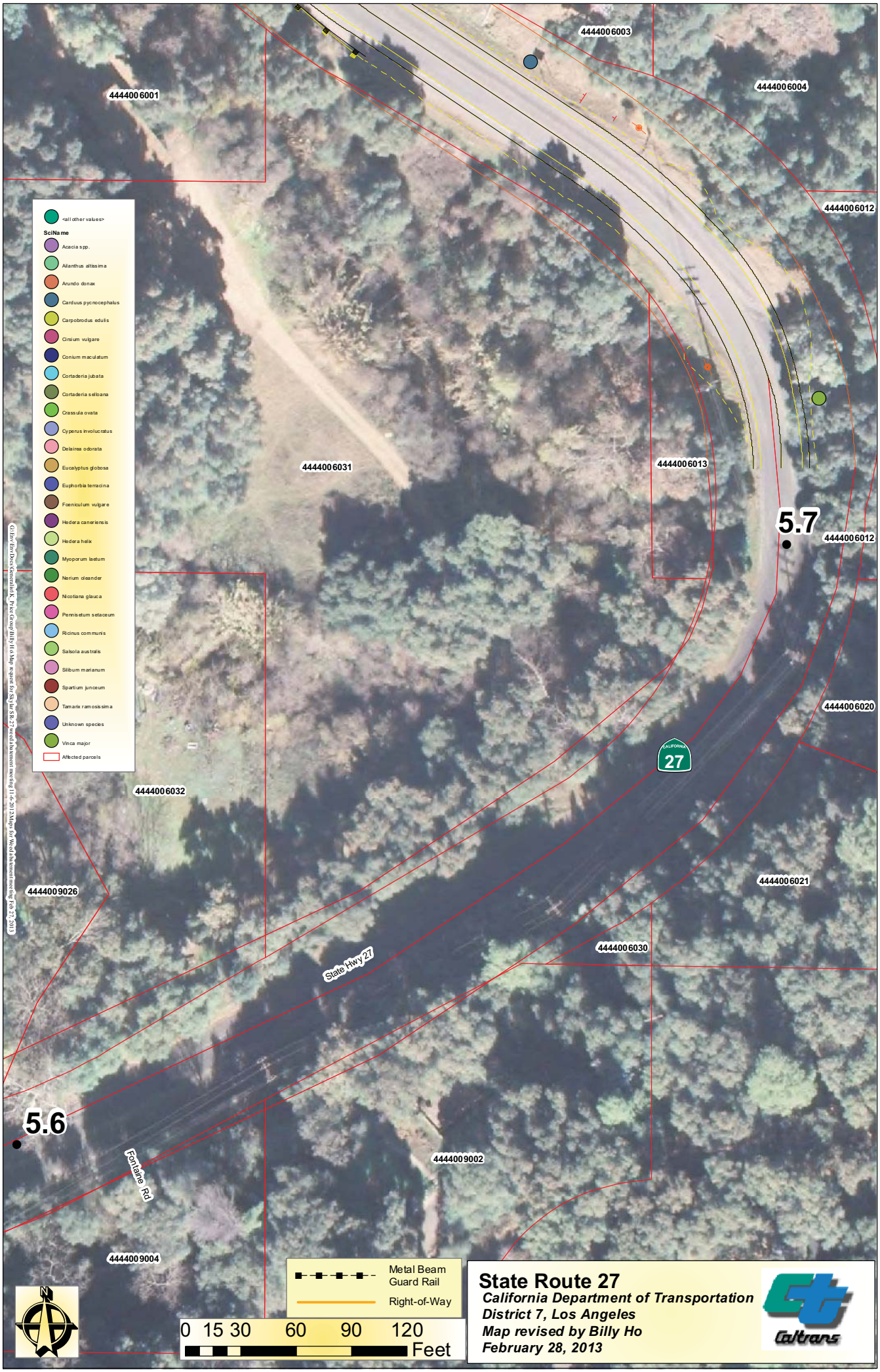
4444006003
4444006001
4444006004
4444006012
4444006031
4444006013
5.7
4444006012
4444006020
27
4444006032
4444009026
4444006021
4444006030
State Hwy 27
5.6
Fontana Rd
4444009002
4444009004
<all other values>
SciName
Acacia spp.
Ailanthus altissima
Arundo donax
Carduus pycnocephalus
Carpobrodus edulis
Cirsium vulgare
Conium maculatum
Cortaderia jubata
Cortaderia selloana
Crassula ovata
Cyperus involucratus
Delairea odorata
Eucalyptus globosa
Euphorbia terracina
Foeniculum vulgare
Hedera canariensis
Hedera helix
Myoporum laetum
Nerium oleander
Nicotiana glauca
Pennisetum setaceum
Ricinus communis
Salsola australis
Silibum marianum
Spartium junceum
Tamarix ramosissima
Unknown species
Vinca major
Affected parcels
Metal Beam Guard Rail
Right-of-Way
0 15 30 60 90 120
Feet
N
State Route 27
California Department of Transportation
District 7, Los Angeles
Map revised by Billy Ho
February 28, 2013
Caltrans

4440028006
4441020028
Shady Ln
5.8
4444006003
4444006004
4444006001
State Hwy 27
CALIFORNIA
27
4444006031
4444006012
4444006013
5.7
4444006032
<all other values>
SciName
Acacia spp.
Ailanthus altissima
Arundo donax
Carduus pycnocephalus
Carpobrodus edulis
Cirsium vulgare
Conium maculatum
Cortaderia jubata
Cortaderia selloana
Crassula ovata
Cyperus involucratus
Delairea odorata
Eucalyptus globosa
Euphorbia terracina
Foeniculum vulgare
Hedera canariensis
Hedera helix
Myoporum laetum
Nerium oleander
Nicotiana glauca
Pennisetum setaceum
Ricinus communis
Salsola australis
Silibum marianum
Spartium junceum
Tamarix ramosissima
Unknown species
Vinca major
Affected parcels
State Route 27
California Department of Transportation
District 7, Los Angeles
Map revised by Billy Ho
February 28, 2013
Caltrans
Metal Beam Guard Rail
Right-of-Way
0 20 40 80 120 160
Feet
N

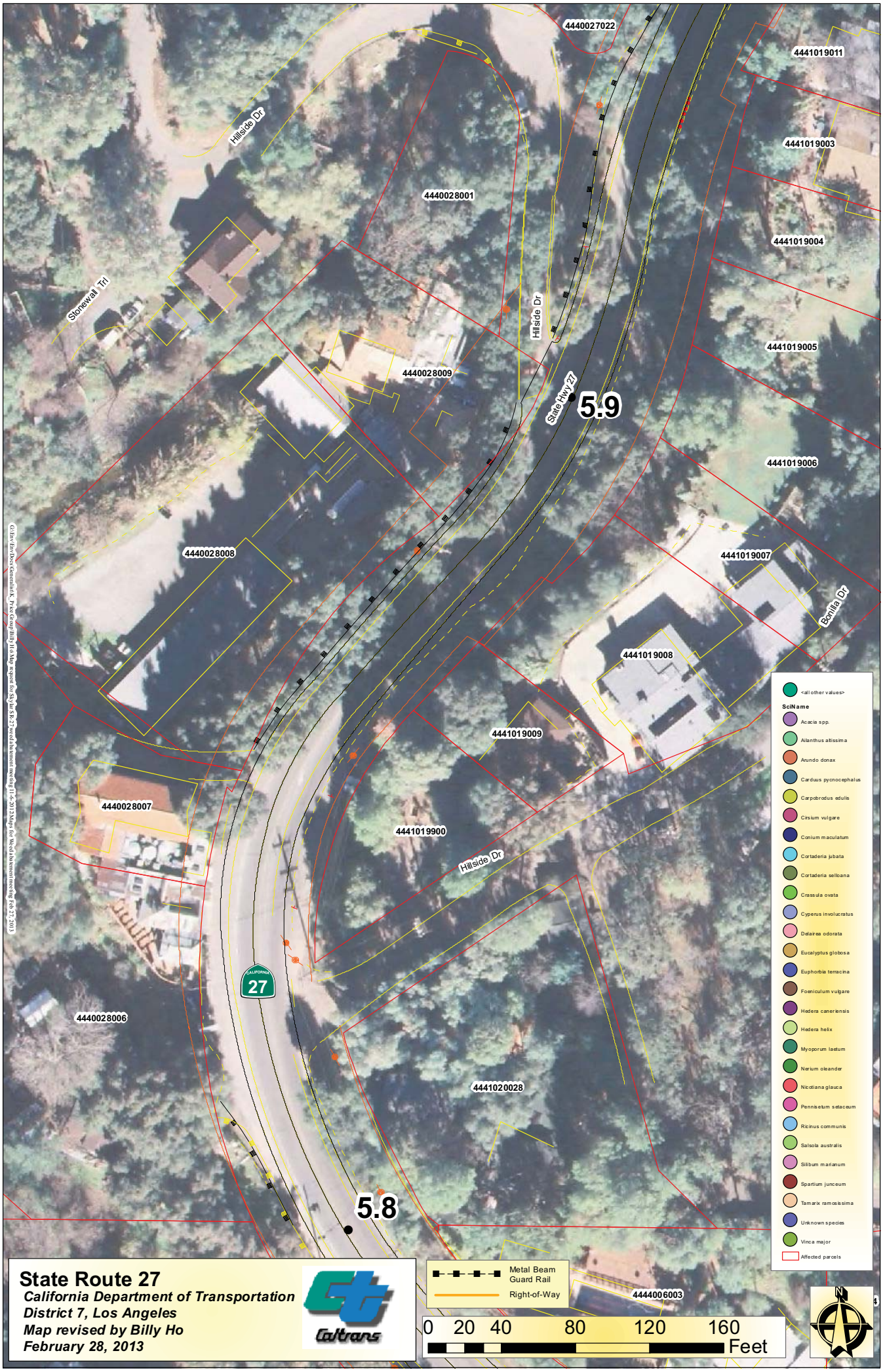
4440027022
4441019011
Hillside Dr
4441019003
4440028001
4441019004
Stonewall Trl
Hillside Dr
4441019005
4440028009
State Hwy 27
5.9
4441019006
4440028008
4441019007
Bonilla Dr
4441019008
4441019009
4440028007
4441019900
Hillside Dr
27
4440028006
4441020028
5.8
4444006003
<all other values>
SciName
Acacia spp.
Ailanthus altissima
Arundo donax
Carduus pycnocephalus
Carpobrodus edulis
Cirsium vulgare
Conium maculatum
Cortaderia jubata
Cortaderia selloana
Crassula ovata
Cyperus involucratus
Delairea odorata
Eucalyptus globosa
Euphorbia terracina
Foeniculum vulgare
Hedera caneriensis
Hedera helix
Myoporum laetum
Nerium oleander
Nicotiana glauca
Pennisetum setaceum
Ricinus communis
Salsola australis
Silibum marianum
Spartium junceum
Tamarix ramosissima
Unknown species
Vinca major
Affected parcels
Metal Beam Guard Rail
Right-of-Way
0 20 40 80 120 160
Feet
N
State Route 27
California Department of Transportation
District 7, Los Angeles
Map revised by Billy Ho
February 28, 2013
Caltrans

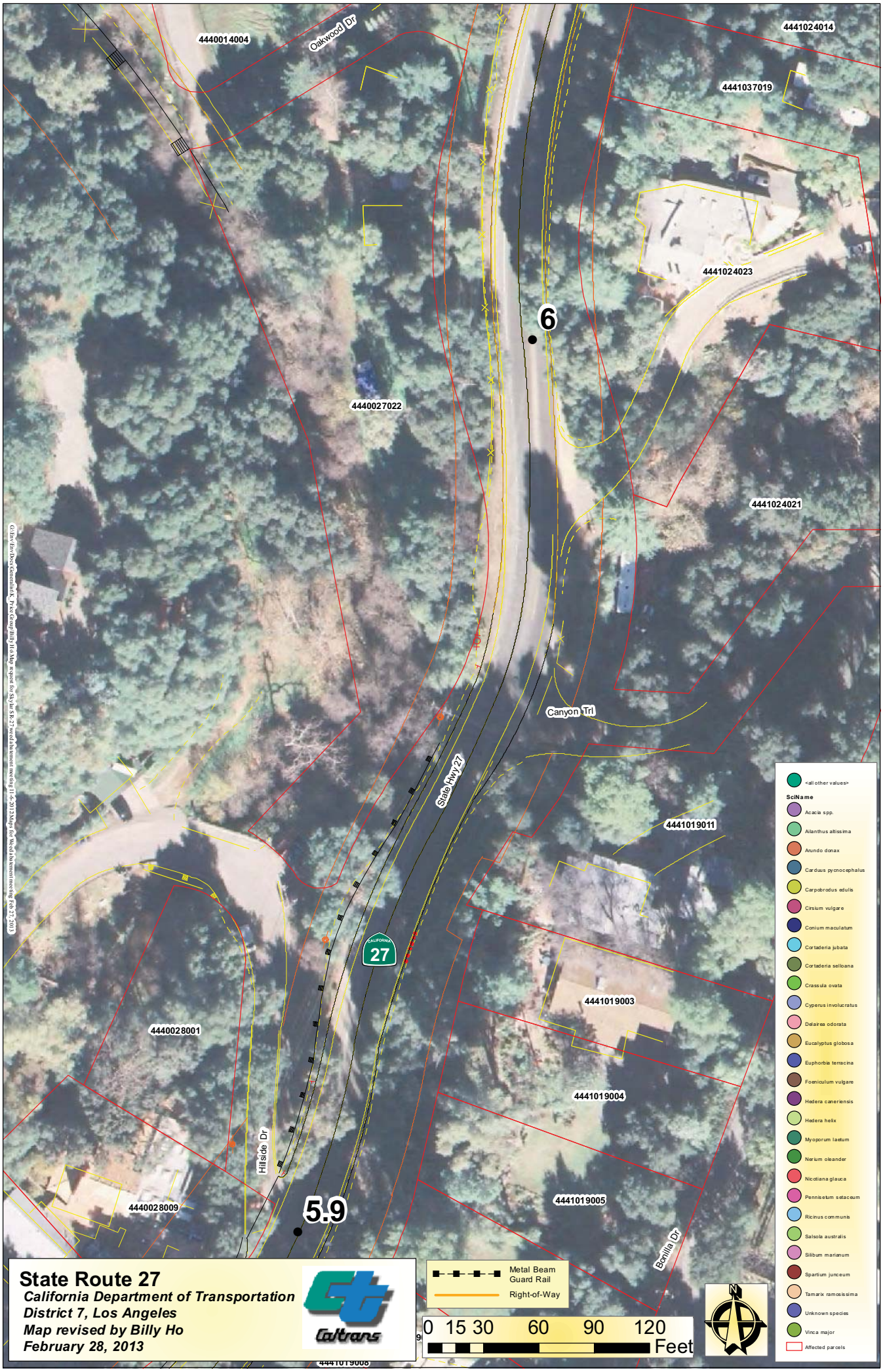
4440014004
Oakwood Dr
4441024014
4441037019
4441024023
6
4440027022
4441024021
Canyon Trl
State Hwy 27
4441019011
CALIFORNIA
27
4441019003
4440028001
4441019004
Hillside Dr
4440028009
5.9
4441019005
Bonilla Dr
4441019008
<all other values>
SciName
Acacia spp.
Ailanthus altissima
Arundo donax
Carduus pycnocephalus
Carpobrodus edulis
Cirsium vulgare
Conium maculatum
Cortaderia jubata
Cortaderia selloana
Crassula ovata
Cyperus involucratus
Delairea odorata
Eucalyptus globosa
Euphorbia terracina
Foeniculum vulgare
Hedera canariensis
Hedera helix
Myoporum laetum
Nerium oleander
Nicotiana glauca
Pennisetum setaceum
Ricinus communis
Salsola australis
Silibum marianum
Spartium junceum
Tamarix ramosissima
Unknown species
Vinca major
Affected parcels
Metal Beam Guard Rail
Right-of-Way
0 15 30 60 90 120
Feet
N
State Route 27
California Department of Transportation
District 7, Los Angeles
Map revised by Billy Ho
February 28, 2013
Caltrans

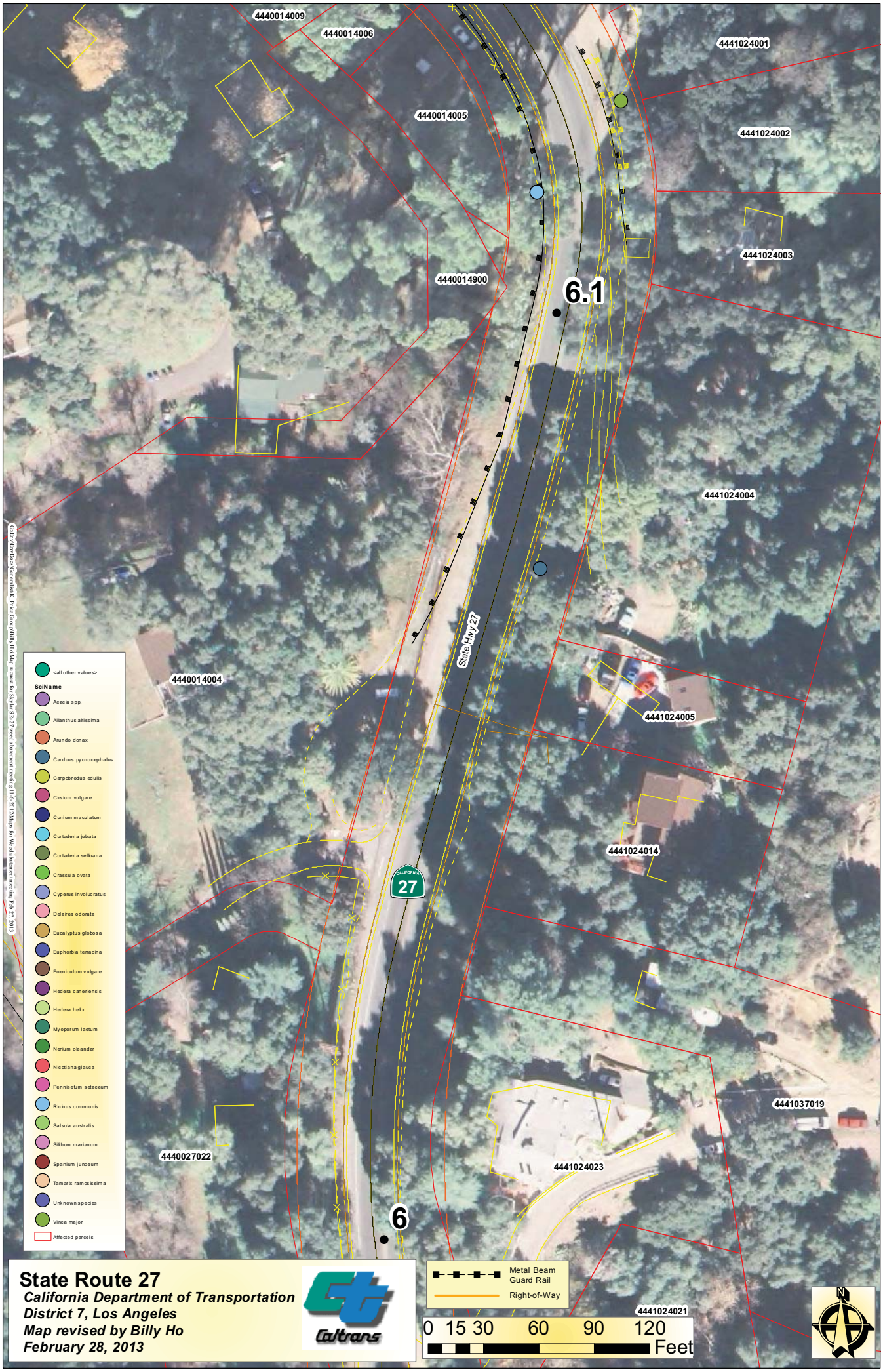

State Route 27

California Department of Transportation
District 7, Los Angeles
Map revised by Billy Ho
February 28, 2013

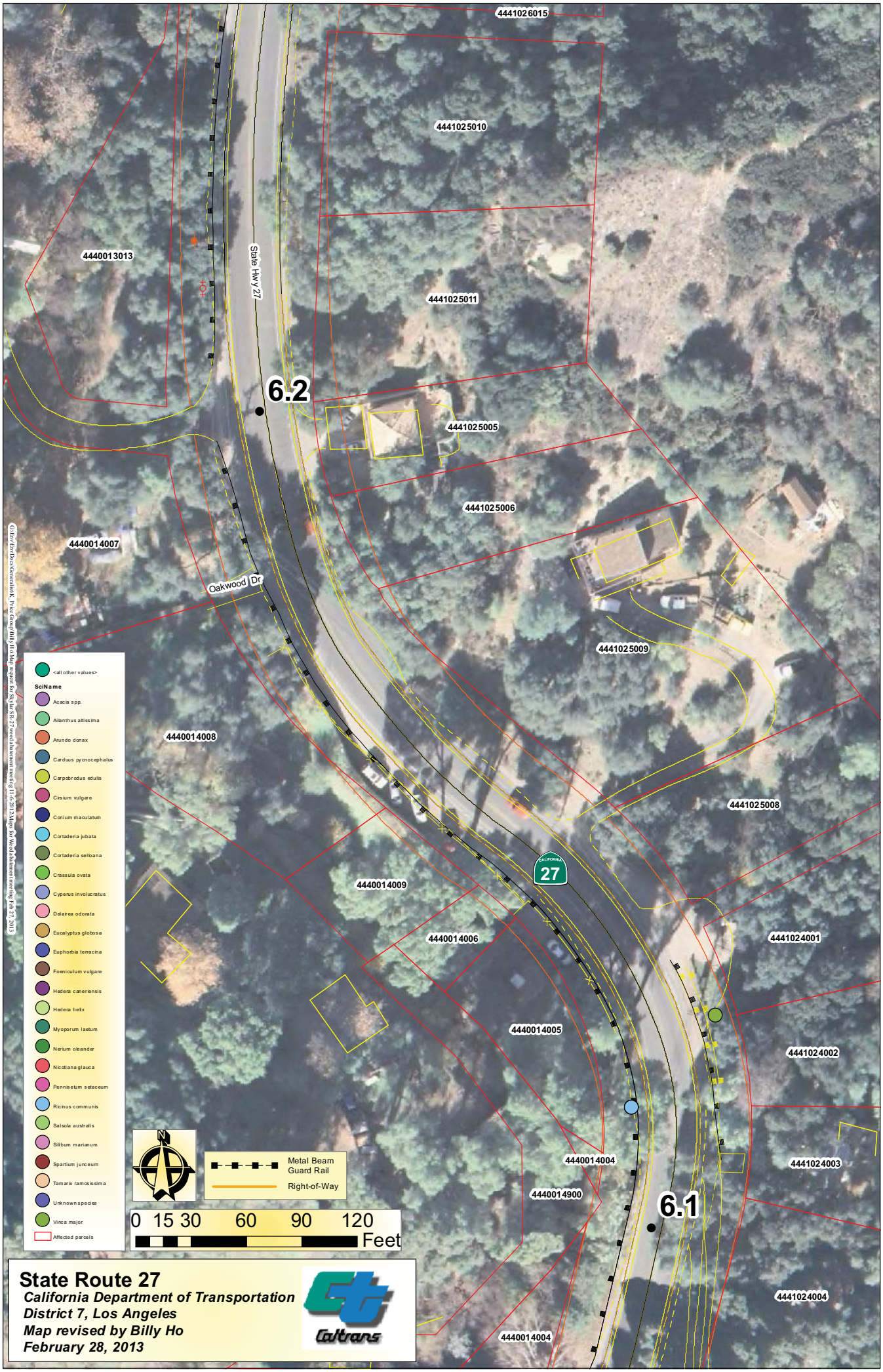
4441026015
4441025010
4440013013
State Hwy 27
4441025011
6.2
4441025005
4441025006
4440014007
Oakwood Dr
4441025009
4440014008
4441025008
CALIFORNIA
27
4440014009
4440014006
4441024001
4440014005
4441024002
4440014004
4441024003
4440014900
6.1
4441024004
4440014004
<all other values>
SciName
Acacia spp.
Ailanthus altissima
Arundo donax
Carduus pycnocephalus
Carpobrodus edulis
Cirsium vulgare
Conium maculatum
Cortaderia jubata
Cortaderia selloana
Crassula ovata
Cyperus involucratus
Delairea odorata
Eucalyptus globosa
Euphorbia terracina
Foeniculum vulgare
Hedera caneriensis
Hedera helix
Myoporum laetum
Nerium oleander
Nicotiana glauca
Pennisetum setaceum
Ricinus communis
Salsola australis
Silibum marianum
Spartium junceum
Tamarix ramosissima
Unknown species
Vinca major
Affected parcels
N
Metal Beam Guard Rail
Right-of-Way
0 15 30 60 90 120
Feet
State Route 27
California Department of Transportation
District 7, Los Angeles
Map revised by Billy Ho
February 28, 2013
Caltrans

4441037013
4440012006
4441026015
State Hwy 27
4441026901
4441026008
6.3
4441026007
4440013904
4441026015
Oakwood Dr
CALIFORNIA
27
4441025010
4440013013
4441025011
6.2
4441025005
4441025006
<all other values>
SciName
Acacia spp.
Ailanthus altissima
Arundo donax
Carduus pycnocephalus
Carpobrodus edulis
Cirsium vulgare
Conium maculatum
Cortaderia jubata
Cortaderia selloana
Crassula ovata
Cyperus involucratus
Delairea odorata
Eucalyptus globosa
Euphorbia terracina
Foeniculum vulgare
Hedera caneriensis
Hedera helix
Myoporum laetum
Nerium oleander
Nicotiana glauca
Pennisetum setaceum
Ricinus communis
Salsola australis
Silibum marianum
Spartium junceum
Tamarix ramosissima
Unknown species
Vinca major
Affected parcels
N
Metal Beam Guard Rail
Right-of-Way
0 15 30 60 90 120
Feet
State Route 27
California Department of Transportation
District 7, Los Angeles
Map revised by Billy Ho
February 28, 2013
Caltrans

4440006004
4440006005
4441027001
Nile Ct
6.4
CALIFORNIA
27
4441026013
Unnamed Street
4440012006
4441037013
4441026015
State Hwy 27
4441026901
4440013904
4441026008
6.3
4441026007
<all other values>
SciName
Acacia spp.
Ailanthus altissima
Arundo donax
Carduus pycnocephalus
Carpobrodus edulis
Cirsium vulgare
Conium maculatum
Cortaderia jubata
Cortaderia selloana
Crassula ovata
Cyperus involucratus
Delairea odorata
Eucalyptus globosa
Euphorbia terracina
Foeniculum vulgare
Hedera caneriensis
Hedera helix
Myoporum laetum
Nerium oleander
Nicotiana glauca
Pennisetum setaceum
Ricinus communis
Salsola australis
Silibum marianum
Spartium junceum
Tamarix ramosissima
Unknown species
Vinca major
Affected parcels
N
Metal Beam Guard Rail
Right-of-Way
0 15 30 60 90 120
Feet
State Route 27
California Department of Transportation
District 7, Los Angeles
Map revised by Billy Ho
February 28, 2013
Caltrans

State Route 27

California Department of Transportation
District 7, Los Angeles
Map revised by Billy Ho
February 28, 2013

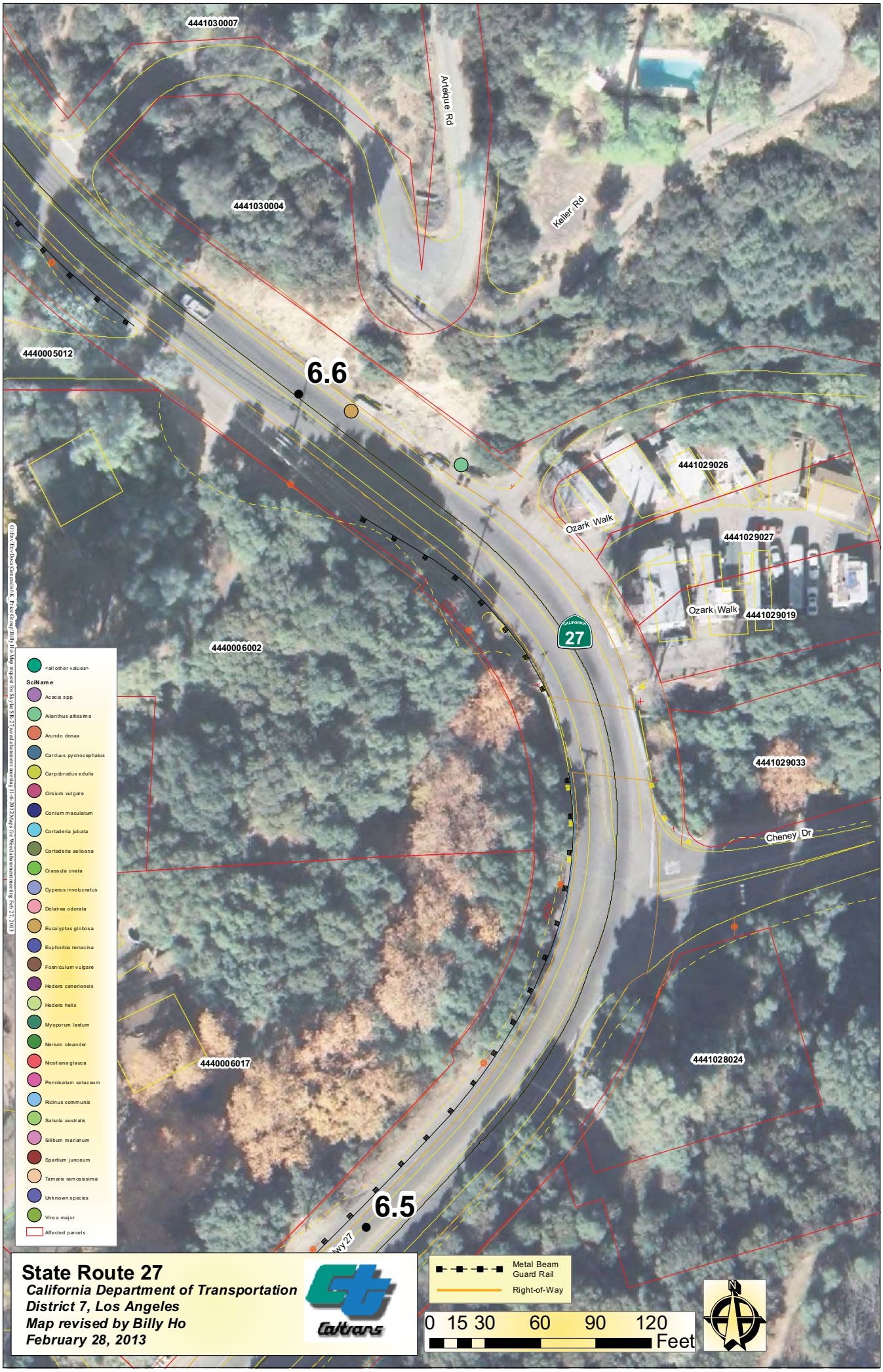
4441030007
Artesique Rd
4441030004
Keller Rd
4440005012
6.6
4441029026
Ozark Walk
4441029027
Ozark Walk
4441029019
CALIFORNIA
27
4440006002
4441029033
Cheney Dr
4440006017
4441028024
6.5
<all other values>
SciName
Acacia spp.
Ailanthus altissima
Arundo donax
Carduus pycnocephalus
Carpobrodus edulis
Cirsium vulgare
Conium maculatum
Cortaderia jubata
Cortaderia selloana
Crassula ovata
Cyperus involucratus
Delairea odorata
Eucalyptus globosa
Euphorbia terracina
Foeniculum vulgare
Hedera caneriensis
Hedera helix
Myoporum laetum
Nerium oleander
Nicotiana glauca
Pennisetum setaceum
Ricinus communis
Salsola australis
Silibum marianum
Spartium junceum
Tamarix ramosissima
Unknown species
Vinca major
Affected parcels
State Route 27
California Department of Transportation
District 7, Los Angeles
Map revised by Billy Ho
February 28, 2013
Caltrans
Metal Beam Guard Rail
Right-of-Way
0 15 30 60 90 120
Feet
N

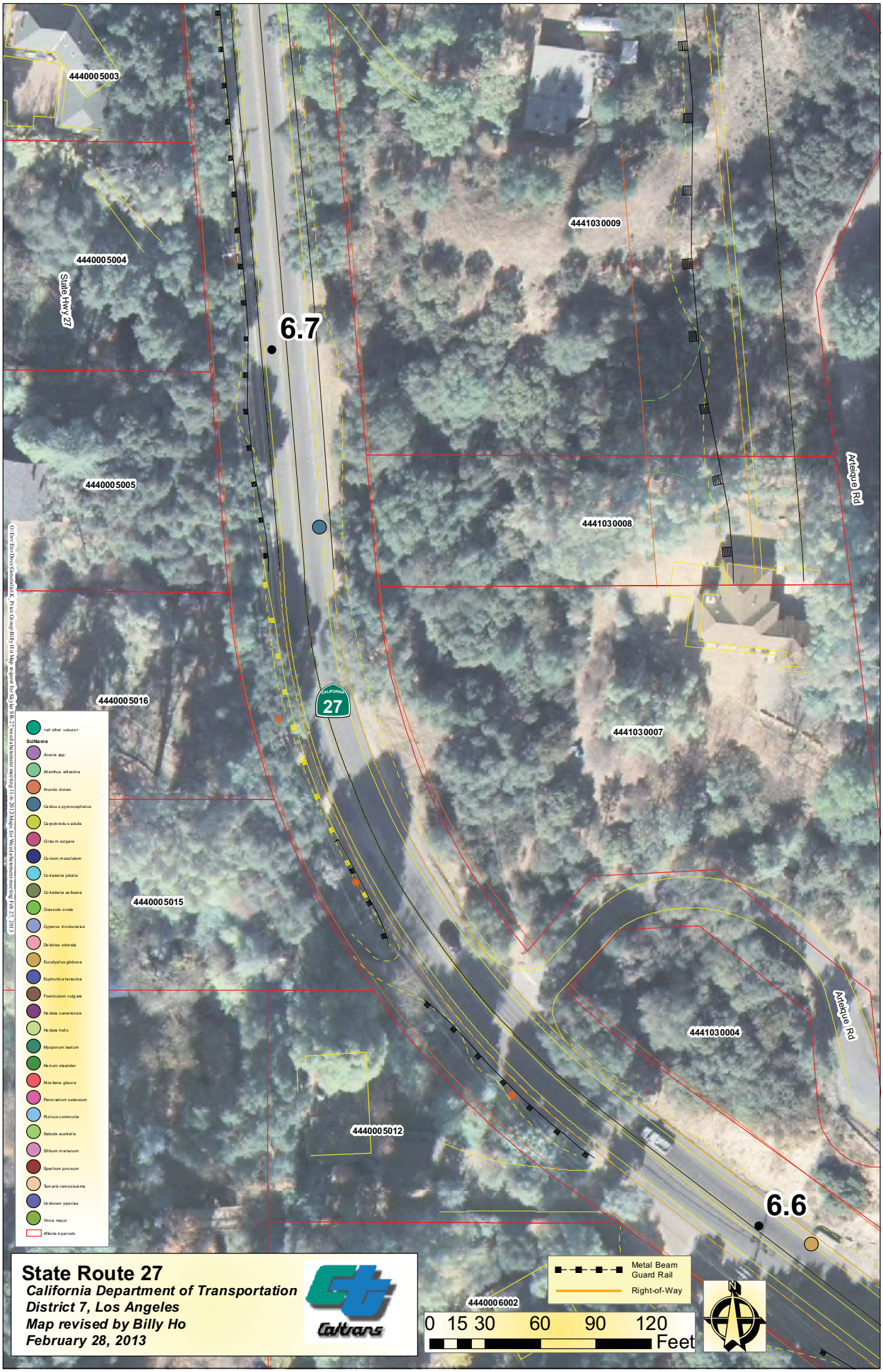

State Route 27

California Department of Transportation
District 7, Los Angeles
Map revised by Billy Ho
February 28, 2013

4440004016
4440004017
4441038010
4440004023
6.8
4441038006
4440004024
4440004022
4441038007
California Trl
State Hwy 27
Happy Trl
4440005017
CALIFORNIA
27
4441030009
4440005003
4440005004
6.7
<all other values>
SciName
Acacia spp.
Ailanthus altissima
Arundo donax
Cardus pycnocephalus
Carpobrotus edulis
Cirsium vulgare
Conium maculatum
Cortaderia jubata
Cortaderia selloana
Crassula ovata
Cyperus involucratus
Delairea odorata
Eucalyptus globosa
Euphorbia terracina
Foeniculum vulgare
Hedera canariensis
Hedera helix
Myoporum laetum
Nerium oleander
Nicotiana glauca
Pennisetum setaceum
Ricinus communis
Salsola australis
Silibum marianum
Spartium junceum
Tamarix ramosissima
Unknown species
Vinca major
Affected parcels
Metal Beam Guard Rail
Right-of-Way
0 15 30 60 90 120
Feet
N
State Route 27
California Department of Transportation
District 7, Los Angeles
Map revised by Billy Ho
February 28, 2013
Caltrans

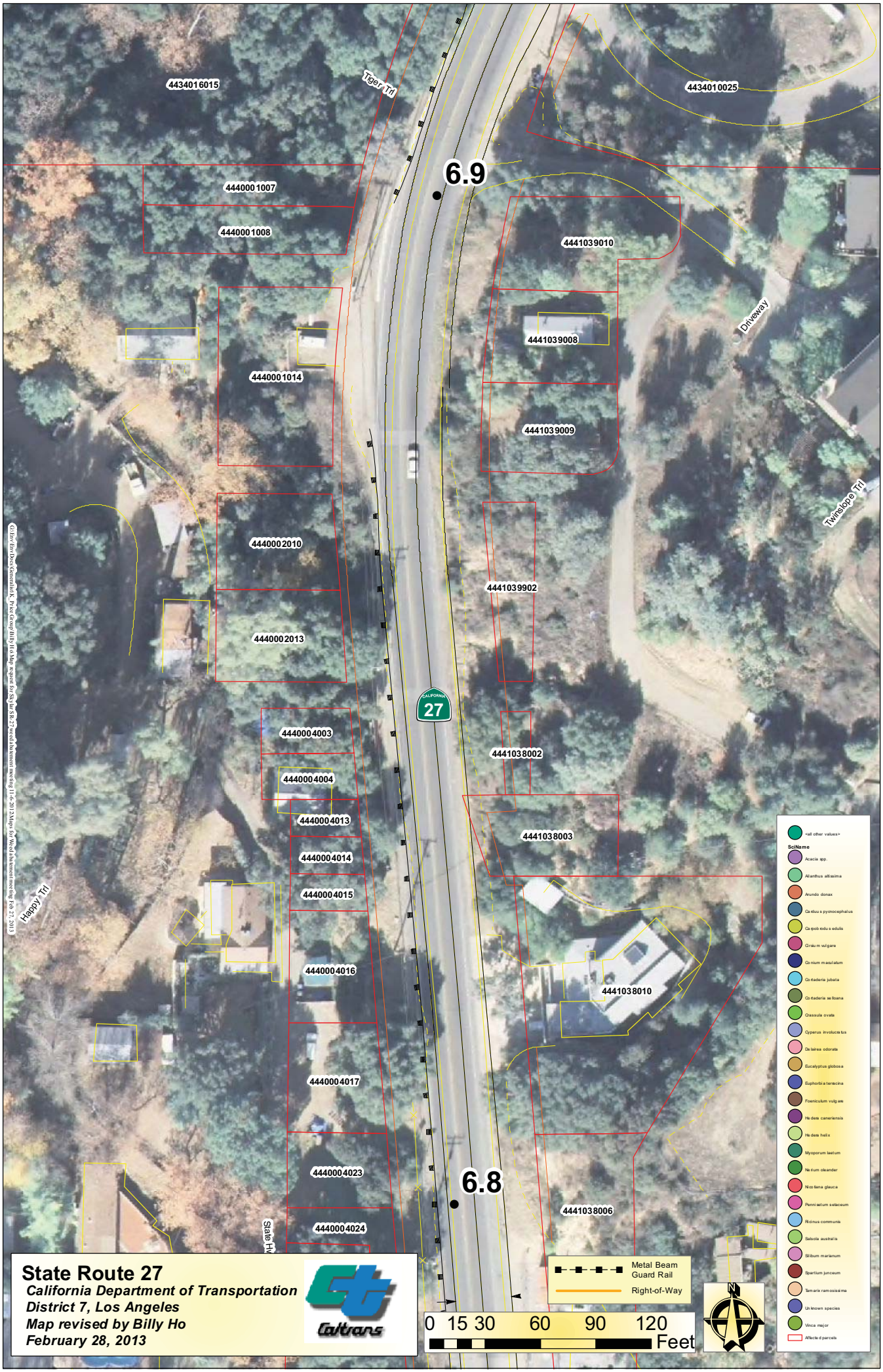

State Route 27

California Department of Transportation
District 7, Los Angeles
Map revised by Billy Ho
February 28, 2013

Caltrans

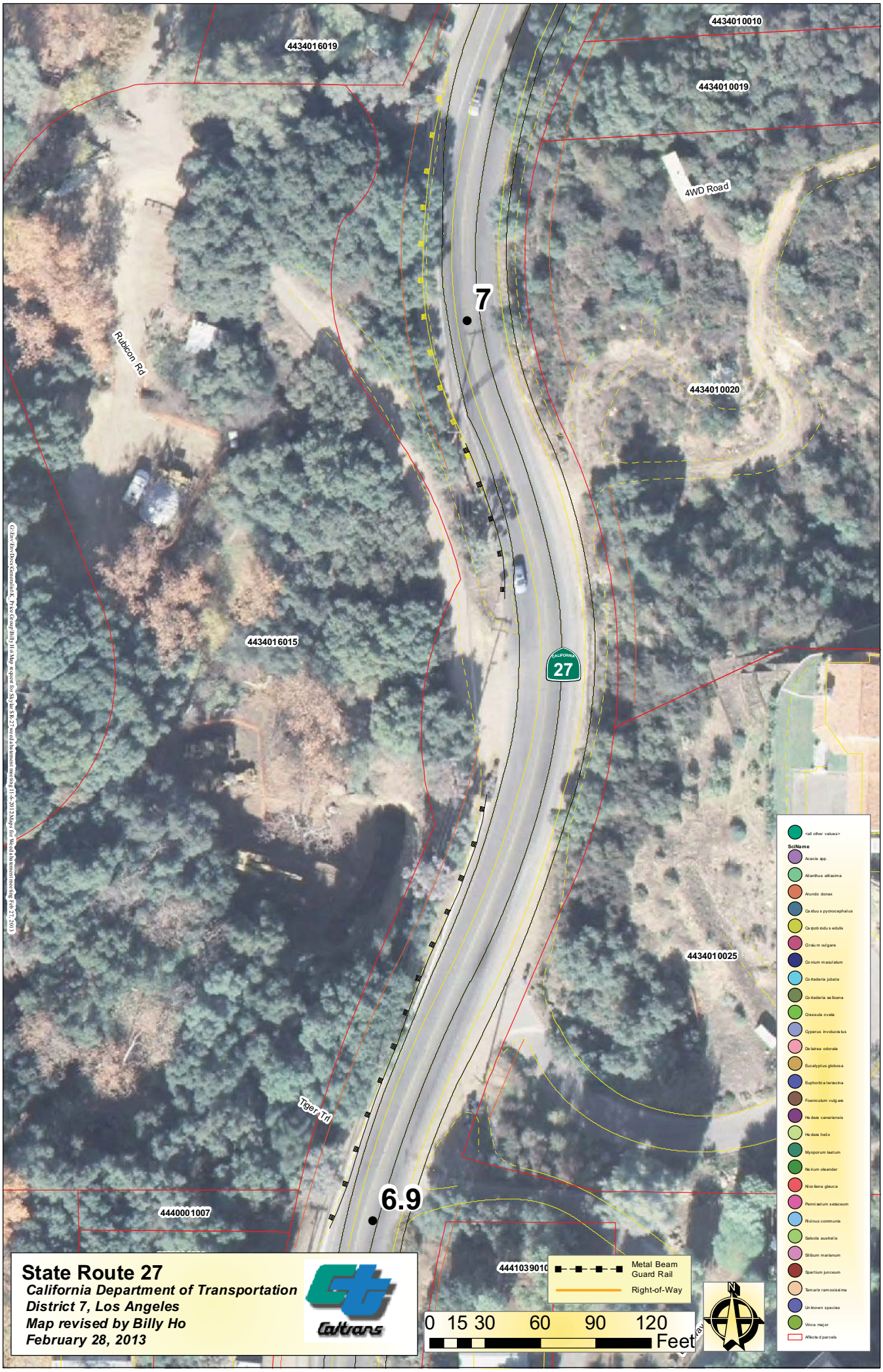

State Route 27

California Department of Transportation
District 7, Los Angeles
Map revised by Billy Ho
February 28, 2013

Caltrans

State Route 27

California Department of Transportation
District 7, Los Angeles
Map revised by Billy Ho
February 28, 2013

State Route 27

California Department of Transportation
District 7, Los Angeles
Map revised by Billy Ho
February 28, 2013

State Route 27

California Department of Transportation
District 7, Los Angeles
Map revised by Billy Ho
February 28, 2013

4434011007
4434011007
4434015006
4434012029
Santa Maria Rd
CALIFORNIA
27
4434015007
4434014006
7.4
4434012028
Unnamed Street
State Hwy 27
4434014008
4434012031
4434012032
4434015010
4434012014
4434015005
4434015009
State Route 27
California Department of Transportation
District 7, Los Angeles
Map revised by Billy Ho
February 28, 2013
Caltrans
Metal Beam Guard Rail
Right-of-Way
0 15 30 60 90 120
Feet
State Hwy 27
N
<all other values>
SciName
Acacia spp.
Ailanthus altissima
Arundo donax
Cardus pycnocephalus
Carpobrotus edulis
Cirsium vulgare
Conium maculatum
Cortaderia jubata
Cortaderia selloana
Crassula ovata
Cyperus involucratus
Delairea odorata
Eucalyptus globosa
Euphorbia terracina
Foeniculum vulgare
Hedera canariensis
Hedera helix
Myoporum laetum
Nerium oleander
Nicotiana glauca
Pennisetum setaceum
Ricinus communis
Salsola australis
Silibum marianum
Spartium junceum
Tamarix ramosissima
Unknown species
Vinca major
Affected parcels

4434012032
4434012028
4434012031
State Hwy 27
4434012014
4434012025
4434015005
CALIFORNIA
27
4434012024
4434015010
7.5
4434012023
4434016029
4434016016
4434016019
<all other values>
SciName
Acacia spp.
Ailanthus altissima
Arundo donax
Cardus pycnocephalus
Carpobrotus edulis
Cirsium vulgare
Conium maculatum
Cortaderia jubata
Cortaderia selloana
Crassula ovata
Cyperus involucratus
Delairea odorata
Eucalyptus globosa
Euphorbia terracina
Foeniculum vulgare
Hedera canariensis
Hedera helix
Myoporum laetum
Nerium oleander
Nicotiana glauca
Pennisetum setaceum
Ricinus communis
Salsola australis
Silibum marianum
Spartium junceum
Tamarix ramosissima
Unknown species
Vinca major
Affected parcels
Metal Beam Guard Rail
Right-of-Way
0 15 30 60 90 120
Feet
N
State Route 27
California Department of Transportation
District 7, Los Angeles
Map revised by Billy Ho
February 28, 2013
Caltrans

State Route 27
California Department of Transportation
District 7, Los Angeles
Map revised by Billy Ho
February 28, 2013
Caltrans
Metal Beam Guard Rail
Right-of-Way
0 25 50 100 150 200 Feet
7.6
7.5
State Hwy 27
CALIFORNIA 27
Unnamed Street
4434012025
4434012014
4434015005
4434012024
4434012037
4434015010
4434012023
4434016029
4434012009
4434016016
<all other values>
SciName
Acacia spp.
Ailanthus altissima
Arundo donax
Carduus pycnocephalus
Carpobrodus edulis
Cirsium vulgare
Conium maculatum
Cortaderia jubata
Cortaderia selloana
Crassula ovata
Cyperus involucratus
Delairea odorata
Eucalyptus globosa
Euphorbia terracina
Foeniculum vulgare
Hedera canariensis
Hedera helix
Myoporum laetum
Nerium oleander
Nicotiana glauca
Pennisetum setaceum
Ricinus communis
Salsola australis
Silibum marianum
Spartium junceum
Tamarix ramosissima
Unknown species
Vinca major
Affected parcels

State Route 27
California Department of Transportation
District 7, Los Angeles
Map revised by Billy Ho
February 28, 2013

Caltrans

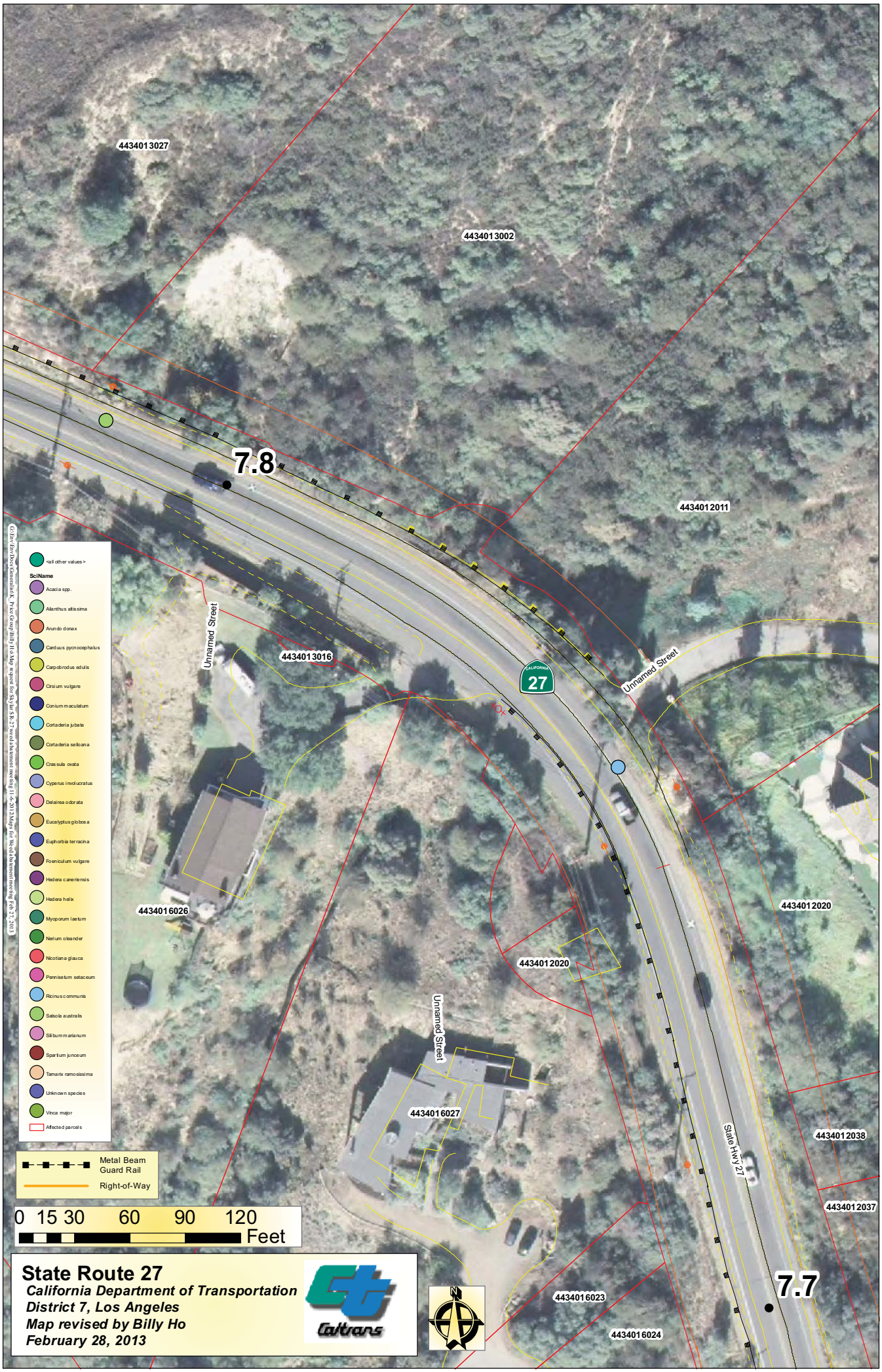
4434013027
4434013002
7.8
4434012011
4434013016
Unnamed Street
Unnamed Street
CALIFORNIA
27
4434016026
4434012020
4434012020
Unnamed Street
4434016027
State Hwy 27
4434012038
4434012037
7.7
4434016023
4434016024
<all other values>
SciName
Acacia spp.
Ailanthus altissima
Arundo donax
Carduus pycnocephalus
Carpobrotus edulis
Cirsium vulgare
Conium maculatum
Cortaderia jubata
Cortaderia selloana
Crassula ovata
Cyperus involucratus
Delairea odorata
Eucalyptus globosa
Euphorbia terracina
Foeniculum vulgare
Hedera canariensis
Hedera helix
Myoporum laetum
Nerium oleander
Nicotiana glauca
Pennisetum setaceum
Ricinus communis
Salsola australis
Silibum marianum
Spartium junceum
Tamarix ramosissima
Unknown species
Vinca major
Affected parcels
Metal Beam Guard Rail
Right-of-Way
0 15 30 60 90 120
Feet
State Route 27
California Department of Transportation
District 7, Los Angeles
Map revised by Billy Ho
February 28, 2013
Caltrans
N

State Route 27

California Department of Transportation
District 7, Los Angeles
Map revised by Billy Ho
February 28, 2013

Caltrans

State Route 27
California Department of Transportation
District 7, Los Angeles
Map revised by Billy Ho
February 28, 2013
Caltrans
<all other values>
SciName
Acacia spp.
Ailanthus altissima
Arundo donax
Carduus pycnocephalus
Carpobrodus edulis
Cirsium vulgare
Conium maculatum
Cortaderia jubata
Cortaderia selloana
Crassula ovata
Cyperus involucratus
Delairea odorata
Eucalyptus globosa
Euphorbia terracina
Foeniculum vulgare
Hedera canariensis
Hedera helix
Myoporum laetum
Nerium oleander
Nicotiana glauca
Pennisetum setaceum
Ricinus communis
Salsola australis
Silibum marianum
Spartium junceum
Tamarix ramosissima
Unknown species
Vinca major
Affected parcels
Entrado Dr
State Hwy 27
Nuez Way
Driveway
8
7.9
27
4434018003
4434018009
4434018004
4434018005
4434018010
4434018011
4434018008
4434013028
4434023013
4434023016
0 15 30 60 90 120
Feet
Metal Beam Guard Rail
Right-of-Way

State Route 27

California Department of Transportation
District 7, Los Angeles
Map revised by Billy Ho
February 28, 2013

4434004903
8.2
State Hwy 27
4434004902
4434004906
CALIFORNIA
27
8.1
<all other values>
SciName
Acacia spp.
Ailanthus altissima
Arundo donax
Carduus pycrocephalus
Carpobrodus edulis
Cirsium vulgare
Conium maculatum
Cortaderia jubata
Cortaderia selloana
Crassula ovata
Cyperus involucratus
Delairea odorata
Eucalyptus globosa
Euphorbia terracina
Foeniculum vulgare
Hedera canariensis
Hedera helix
Myoporum laetum
Nerium oleander
Nicotiana glauca
Pennisetum setaceum
Ricinus communis
Salsola australis
Silibum marianum
Spartium junceum
Tamarix ramosissima
Unknown species
Vinca major
Affected parcels
Metal Beam Guard Rail
Right-of-Way
0 20 40 80 120 160
Feet
N
State Route 27
California Department of Transportation
District 7, Los Angeles
Map revised by Billy Ho
February 28, 2013
Caltrans

State Route 27

California Department of Transportation
District 7, Los Angeles
Map revised by Billy Ho
February 28, 2013

G:\Env\Docs\Generalist\K. Price Group\Billy Ho\Map request for Skylar SR-27 weed abatement meeting 11-6-2012\Maps for Weed abatement meeting Feb-27-2013

State Route 27
California Department of Transportation
District 7, Los Angeles
Map revised by Billy Ho
February 28, 2013


4434004904
4434004902
State Hwy 27
8.5
4434004905
CALIFORNIA
27
8.4
4434004903
<all other values>
SciName
Acacia spp.
Ailanthus altissima
Arundo donax
Carduus pycnocephalus
Carpobrodus edulis
Cirsium vulgare
Conium maculatum
Cortaderia jubata
Cortaderia selloana
Crassula ovata
Cyperus involucratus
Delairea odorata
Eucalyptus globosa
Euphorbia terracina
Foeniculum vulgare
Hedera canariensis
Hedera helix
Myoporum laetum
Nerium oleander
Nicotiana glauca
Pennisetum setaceum
Ricinus communis
Salsola australis
Silibum marianum
Spartium junceum
Tamarix ramosissima
Unknown species
Vinca major
Affected parcels
N
0 15 30 60 90 120
Feet
Metal Beam Guard Rail
Right-of-Way
State Route 27
California Department of Transportation
District 7, Los Angeles
Map revised by Billy Ho
February 28, 2013
Caltrans


State Hwy 27
8.6
8.5
4434004902
4434004904
4434004905
CALIFORNIA
27
N
<all other values>
SciName
Acacia spp.
Ailanthus altissima
Arundo donax
Carduus pycnocephalus
Carpobrodus edulis
Cirsium vulgare
Conium maculatum
Cortaderia jubata
Cortaderia selloana
Crassula ovata
Cyperus involucratus
Delairea odorata
Eucalyptus globosa
Euphorbia terracina
Foeniculum vulgare
Hedera canariensis
Hedera helix
Myoporum laetum
Nerium oleander
Nicotiana glauca
Pennisetum setaceum
Ricinus communis
Salsola australis
Silibum marianum
Spartium junceum
Tamarix ramosissima
Unknown species
Vinca major
Affected parcels
State Route 27
California Department of Transportation
District 7, Los Angeles
Map revised by Billy Ho
February 28, 2013
Caltrans
0 15 30 60 90 120
Feet
Metal Beam Guard Rail
Right-of-Way

State Route 27

California Department of Transportation
District 7, Los Angeles
Map revised by Billy Ho
February 28, 2013

State Route 27

California Department of Transportation
District 7, Los Angeles
Map revised by Billy Ho
February 28, 2013

State Route 27

California Department of Transportation
District 7, Los Angeles
Map revised by Billy Ho
February 28, 2013

Caltrans

4434054063
4434054022
4434054021
4434054028
4434054020
4434054029
4434054023
4434054030
4434054062
4434054113
4434054114
4434054031
4434054115
4434054033
4434054024
4434054032
4434054059
4434054119
4434054211
4434054034
4434054111
4434054035
4434054025
4434054036
4434054058
4434054116
4434054117
4434054037
4434054118
4434054038
4434054026
4434054041
4434054057
4434054011
4434054110
4434054042
4434054112
4434054044
4434054027
4434054043
4434054056
4434054050
4434054048
4434054047
4434054045
4434054046
4434054049
4434054055
4434046012
4434003901
Viewridge Rd
4434051001
Hoder Dr
4434051002
4434051003
4434051004
4434003902
Unnamed Street
State Hwy 27
CALIFORNIA
27
8.9
0 15 30 60 90 120
Feet
Metal Beam Guard Rail
Right-of-Way
<all other values>
SciName
Acacia spp.
Ailanthus altissima
Arundo donax
Carduus pycnocephalus
Carpobrodus edulis
Cirsium vulgare
Conium maculatum
Cortaderia jubata
Cortaderia selloana
Crassula ovata
Cyperus involucratus
Delairea odorata
Eucalyptus globosa
Euphorbia terracina
Foeniculum vulgare
Hedera canariensis
Hedera helix
Myoporum laetum
Nerium oleander
Nicotiana glauca
Pennisetum setaceum
Ricinus communis
Salsola australis
Silibum marianum
Spartium junceum
Tamarix ramosissima
Unknown species
Vinca major
Affected parcels
State Route 27
California Department of Transportation
District 7, Los Angeles
Map revised by Billy Ho
February 28, 2013
Caltrans



State Route 27

California Department of Transportation
District 7, Los Angeles
Map revised by Billy Ho
February 28, 2013



State Route 27

California Department of Transportation
District 7, Los Angeles
Map revised by Billy Ho
February 28, 2013

Caltrans



State Route 27

California Department of Transportation
District 7, Los Angeles
Map revised by Billy Ho
February 28, 2013

State Route 27
California Department of Transportation
District 7, Los Angeles
Map revised by Billy Ho
February 28, 2013

Caltrans

State Route 27
California Department of Transportation
District 7, Los Angeles
Map revised by Billy Ho
July 1, 2013

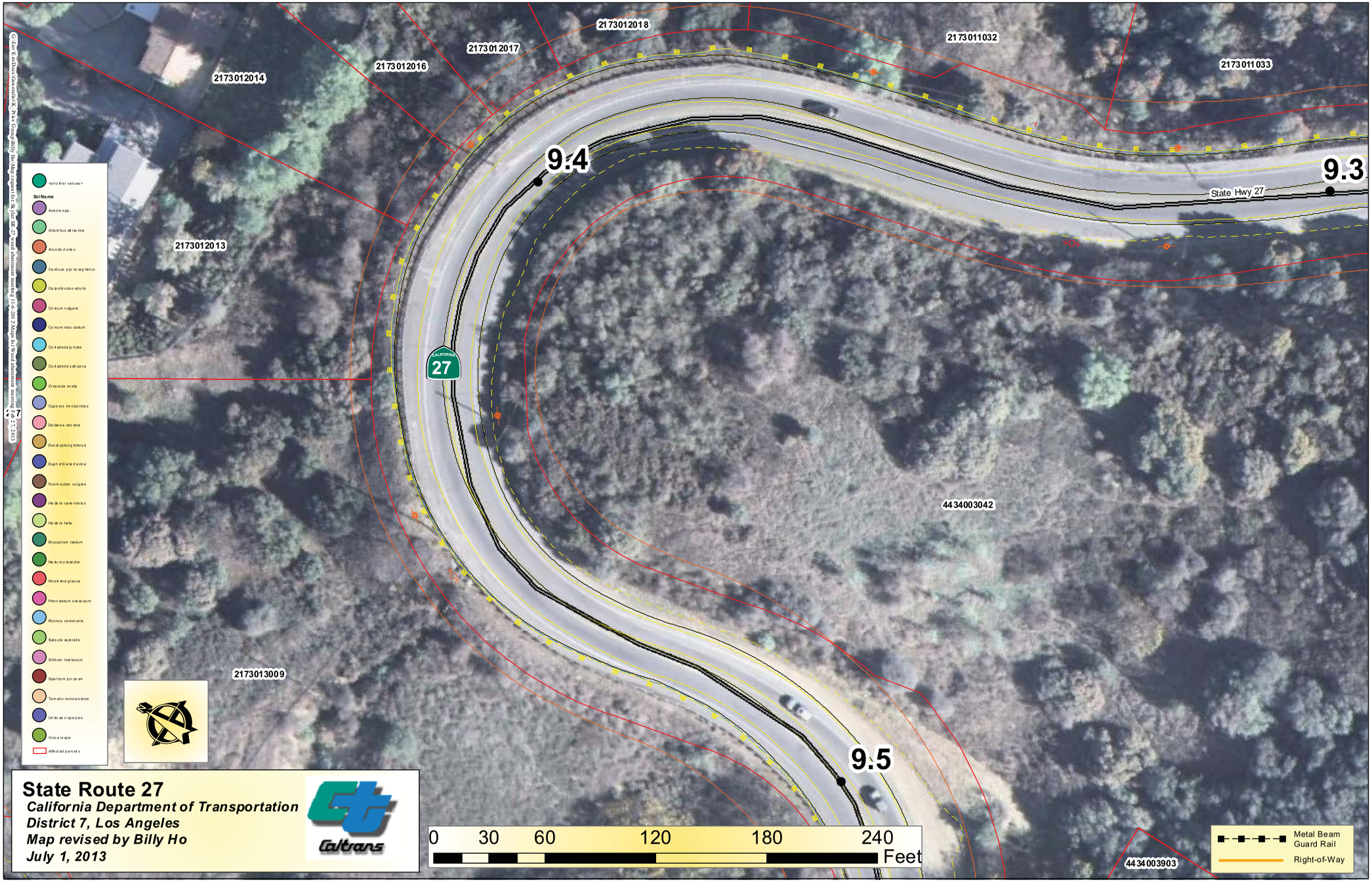
2173012018
2173011032
2173012017
2173012016
2173011033
2173012014
9.4
9.3
State Hwy 27
2173012013
27
4434003042
2173013009
9.5
4434003903
<all other values>
Sci Name
Acacia spp.
Ailanthus altissima
Arundo donax
Carduus pycnocephalus
Carpobrotus edulis
Cirsium vulgare
Conium maculatum
Cortaderia jubata
Cortaderia selloana
Crassula ovata
Cupressus involucratus
Delairea odorata
Eucalyptus globosa
Euphorbia terracina
Foeniculum vulgare
Hedera canariensis
Hedera helix
Myoporum laetum
Nerium oleander
Nicotiana glauca
Pennisetum setaceum
Ricinus communis
Salsola australis
Silybum marianum
Spartium junceum
Tamarix ramosissima
Unknown species
Vinca major
Affected parcels
0 30 60 120 180 240
Feet
Metal Beam Guard Rail
Right-of-Way
State Route 27
California Department of Transportation
District 7, Los Angeles
Map revised by Billy Ho
July 1, 2013
Caltrans

State Route 27

California Department of Transportation
District 7, Los Angeles
Map revised by Billy Ho
July 1, 2013

9.9
10
9.7
9.6
State Hwy 27
Topanga Canyon Blvd
Ingram Ranch Dr
CALIFORNIA
27
2173013006
2173013008
2173013009
4434003903
4434003023
<all other values>
Sci Name
Acacia spp.
Ailanthus altissima
Arundo donax
Carduus pycnocephalus
Carpobrotus edulis
Cirsium vulgare
Conium maculatum
Cortaderia jubata
Cortaderia selloana
Crassula ovata
Cupressus lusitanica
Delairea odorata
Eucalyptus globosa
Euphorbia terracina
Foeniculum vulgare
Hedera canariensis
Hedera helix
Myoporum laetum
Nerium oleander
Nicotiana glauca
Pennisetum setaceum
Ricinus communis
Salsola australis
Silybum marianum
Spartium junceum
Tamarix ramosissima
Unknown species
Vinca major
Affected parcels
N
0 30 60 120 180 240
Feet
Metal Beam Guard Rail
Right-of-Way
State Route 27
California Department of Transportation
District 7, Los Angeles
Map revised by Billy Ho
July 1, 2013
Caltrans

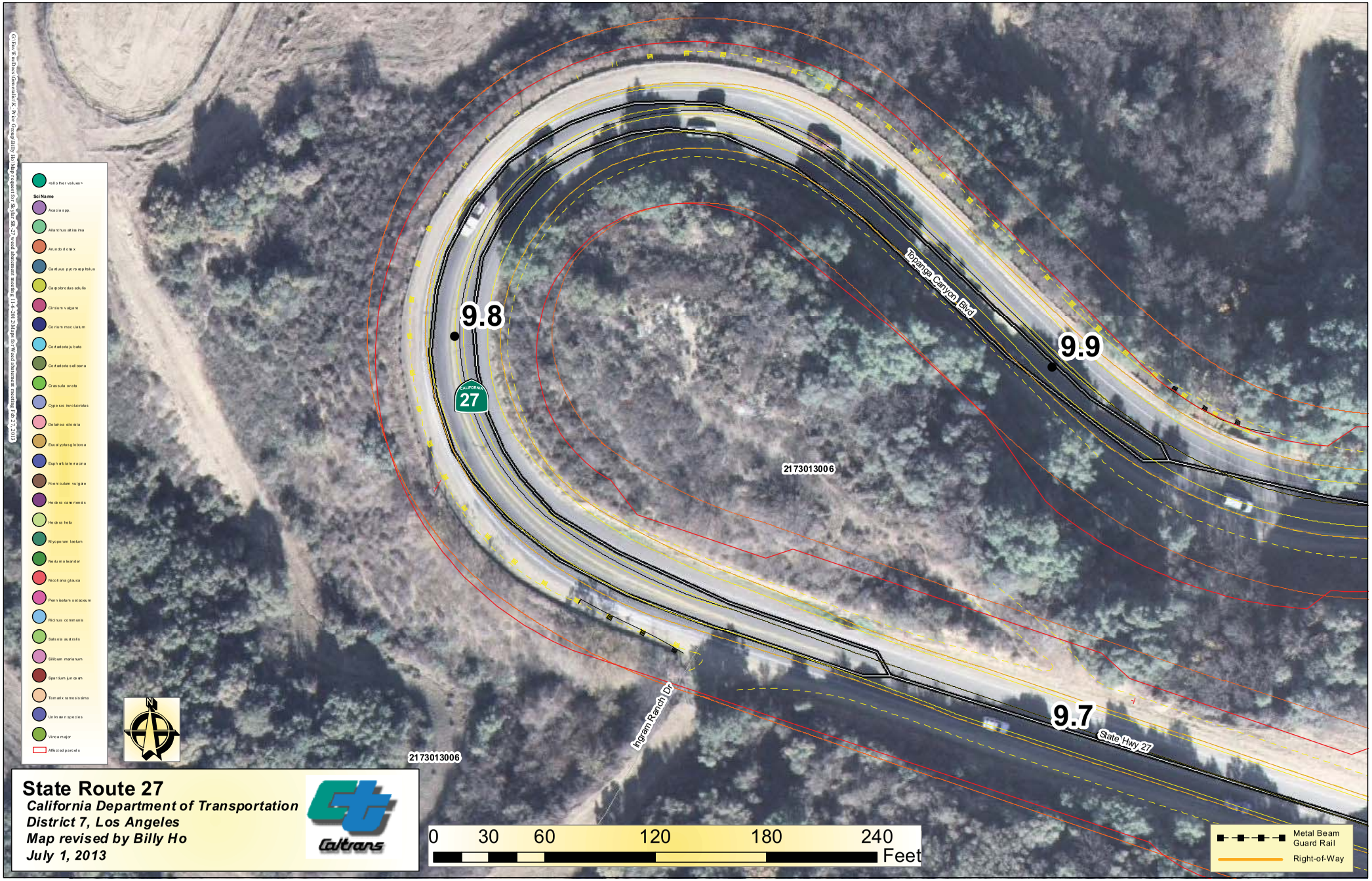

State Route 27
California Department of Transportation
District 7, Los Angeles
Map revised by Billy Ho
July 1, 2013

Caltrans

State Route 27
California Department of Transportation
District 7, Los Angeles
Map revised by Billy Ho
July 1, 2013

Caltrans

State Route 27
California Department of Transportation
District 7, Los Angeles
Map revised by Billy Ho
July 1, 2013

Caltrans

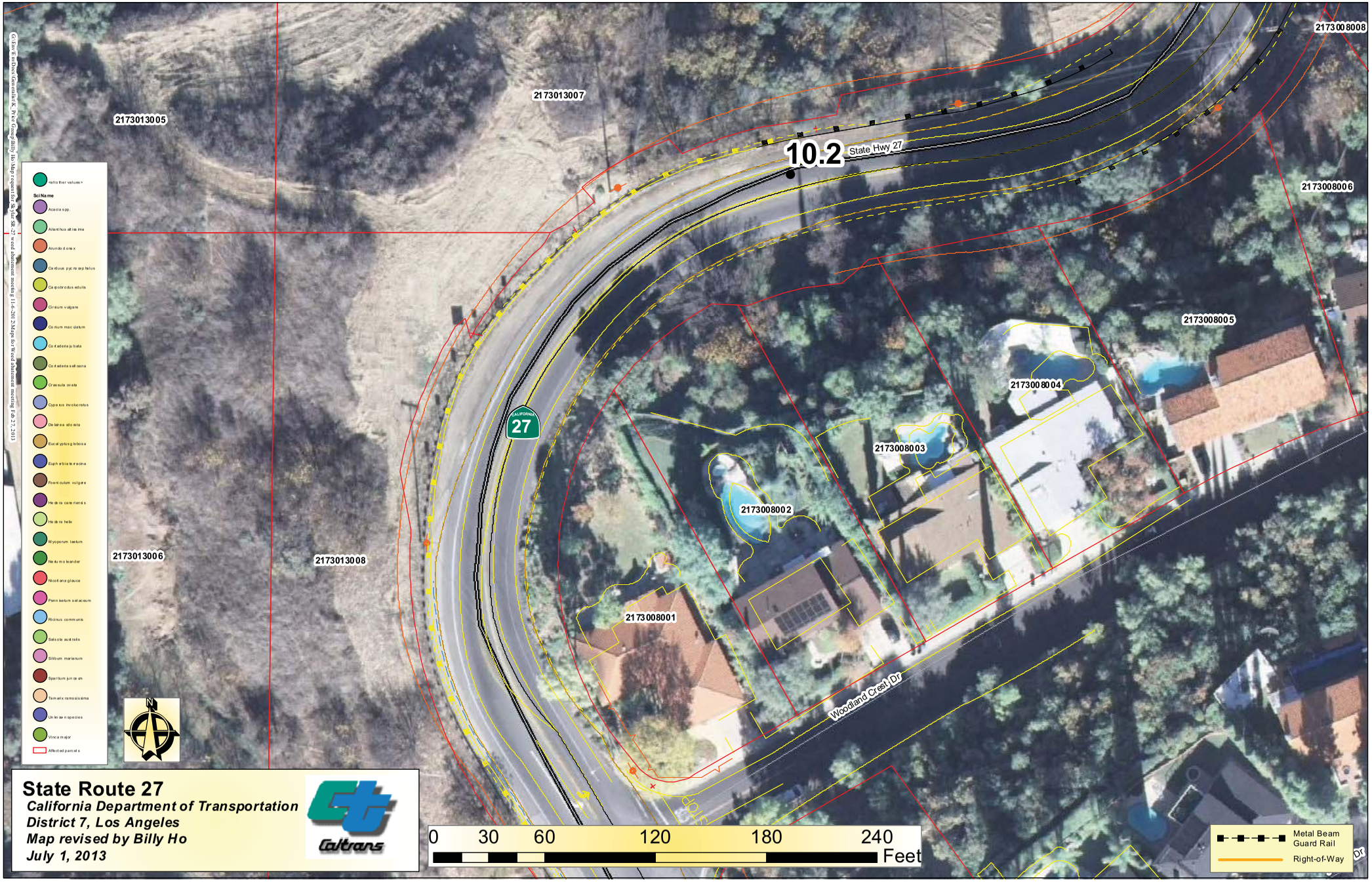
10.2
State Hwy 27
27
CALIFORNIA
2173013005
2173013007
2173013006
2173013008
2173008008
2173008006
2173008005
2173008004
2173008003
2173008002
2173008001
Woodland Crest Dr
Sci Name
Acacia spp.
Ailanthus altissima
Arundo donax
Carduus pycnocephalus
Carpobrodus edulis
Cirsium vulgare
Conium maculatum
Cortaderia jubata
Cortaderia selloana
Crassula ovata
Cypresus involucratus
Delairea odorata
Eucalyptus globosa
Euphorbia lathyris
Foeniculum vulgare
Hedera canariensis
Hedera helix
Myoporum laetum
Nerium oleander
Nicotiana glauca
Pennisetum setaceum
Ricinus communis
Salsola australis
Silybum marianum
Spartium junceum
Tamarix ramosissima
Unknown species
Vinca major
Affected parcels
N
State Route 27
California Department of Transportation
District 7, Los Angeles
Map revised by Billy Ho
July 1, 2013
Caltrans
0 30 60 120 180 240
Feet
Metal Beam Guard Rail
Right-of-Way

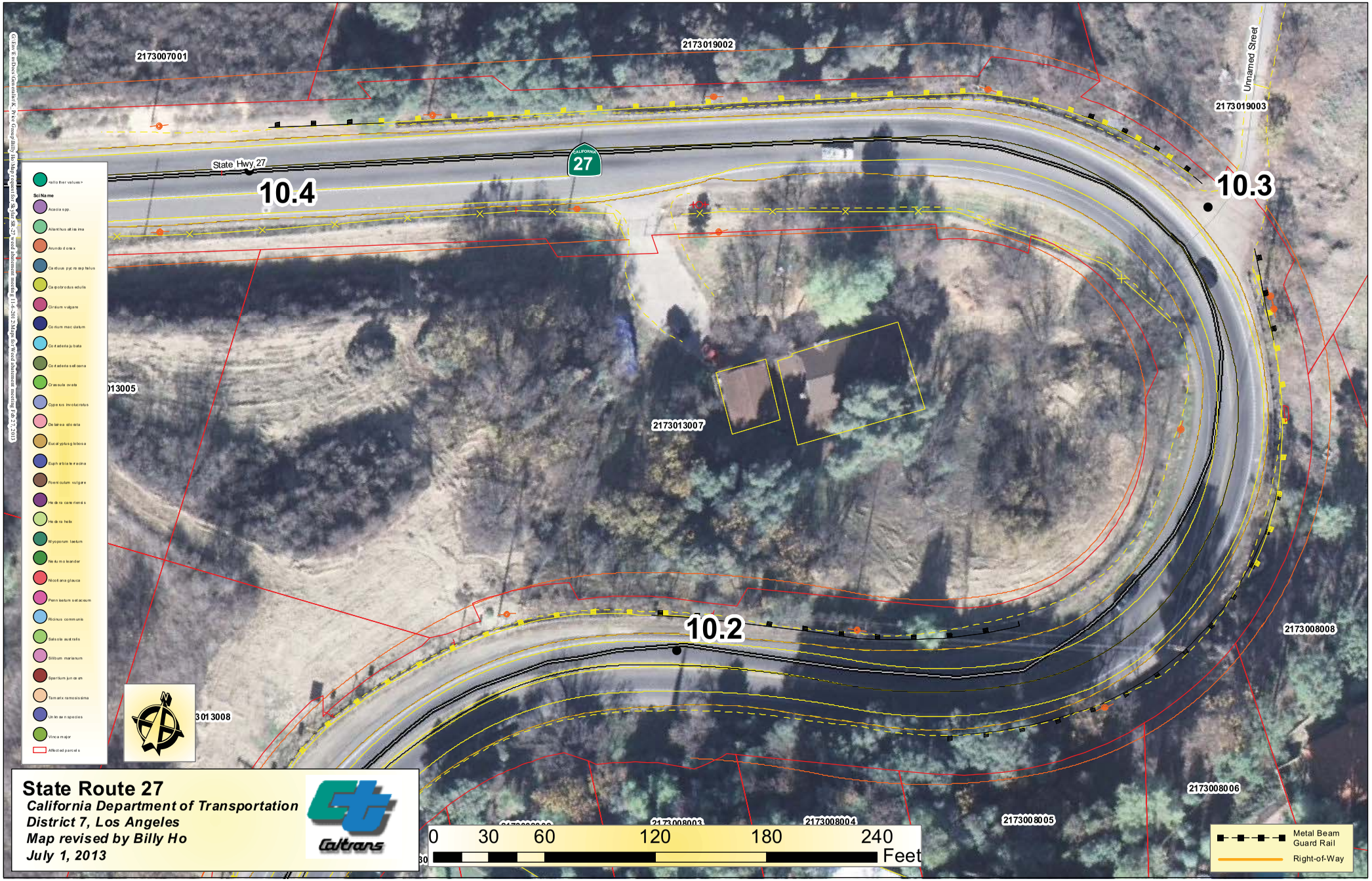
State Route 27
California Department of Transportation
District 7, Los Angeles
Map revised by Billy Ho
July 1, 2013
Caltrans
State Hwy 27
CALIFORNIA
27
10.4
10.3
10.2
Unnamed Street
2173007001
2173019002
2173019003
2173013007
2173008008
2173008006
2173008005
2173008004
2173008003
0 30 60 120 180 240
Feet
Metal Beam Guard Rail
Right-of-Way
Sci Name
Acacia spp.
Ailanthus altissima
Arundo donax
Carduus pycnocephalus
Carpobrotus edulis
Cirsium vulgare
Conium maculatum
Cortaderia jubata
Cortaderia selloana
Crassula ovata
Cupressus lusitanica
Delairea odorata
Eucalyptus globosa
Euphorbia terracina
Foeniculum vulgare
Hedera canariensis
Hedera helix
Myoporum laetum
Nerium oleander
Nicotiana glauca
Pennisetum setaceum
Ricinus communis
Salsola australis
Silybum marianum
Spartium junceum
Tamarix ramosissima
Unknown species
Vinca major
Affected parcels

Cypress Dr
CALIFORNIA
27
10.5
10.4
State Hwy 27
Willow Dr
Unnamed Street
2173019001
2173007001
2173019002
2173013003
2173013007
2173013005
2173013004
<all other values>
Sci Name
Acacia spp.
Ailanthus altissima
Arundo donax
Carduus pycnocephalus
Carpobrotus edulis
Cirsium vulgare
Conium maculatum
Cortaderia jubata
Cortaderia selloana
Crassula ovata
Cupressus lusitanica
Delairea odorata
Eucalyptus globosa
Euphorbia terracina
Foeniculum vulgare
Hedera canariensis
Hedera helix
Myoporum laetum
Nerium oleander
Nicotiana glauca
Pennisetum setaceum
Ricinus communis
Salsola australis
Silybum marianum
Spartium junceum
Tamarix ramosissima
Unknown species
Vinca major
Affected parcels
N
0 30 60 120 180 240
Feet
Metal Beam Guard Rail
Right-of-Way
State Route 27
California Department of Transportation
District 7, Los Angeles
Map revised by Billy Ho
July 1, 2013
Caltrans

State Route 27

California Department of Transportation
District 7, Los Angeles
Map revised by Billy Ho
July 1, 2013

Caltrans

State Route 27
California Department of Transportation
District 7, Los Angeles
Map revised by Billy Ho
July 1, 2013

Caltrans

2173002032
2173002033
2173002034
2173002035
2173002036
2173003001
2173007906
2173001900
2173001003
2173001900
Topanga Canyon Blvd
State Hwy 27
Cezanne Ave
10.8
10.7
27
Sci Name
Acacia spp.
Ailanthus altissima
Arundo donax
Carduus pycnocephalus
Carpobrotus edulis
Cirsium vulgare
Conium maculatum
Cortaderia jubata
Cortaderia selloana
Crassula ovata
Cupressus lusitanica
Delairea odorata
Eucalyptus globosa
Euphorbia lathyris
Foeniculum vulgare
Hedera canariensis
Hedera helix
Myoporum laetum
Nerium oleander
Nicotiana glauca
Pennisetum setaceum
Ricinus communis
Salsola australis
Silybum marianum
Spartium junceum
Tamarix ramosissima
Unknown species
Vinca major
Affected parcels
0 30 60 120 180 240
Feet
Metal Beam Guard Rail
Right-of-Way
State Route 27
California Department of Transportation
District 7, Los Angeles
Map revised by Billy Ho
July 1, 2013
Caltrans

State Route 27

California Department of Transportation
District 7, Los Angeles
Map revised by Billy Ho
July 1, 2013

Caltrans

State Route 27
California Department of Transportation
District 7, Los Angeles
Map revised by Billy Ho
July 1, 2013

Caltrans

State Route 27

California Department of Transportation
District 7, Los Angeles
Map revised by Billy Ho
July 1, 2013