FOR EARTHWORK DEVELOPMENT ONLY

All Dimensions are U.S. Survey Feet

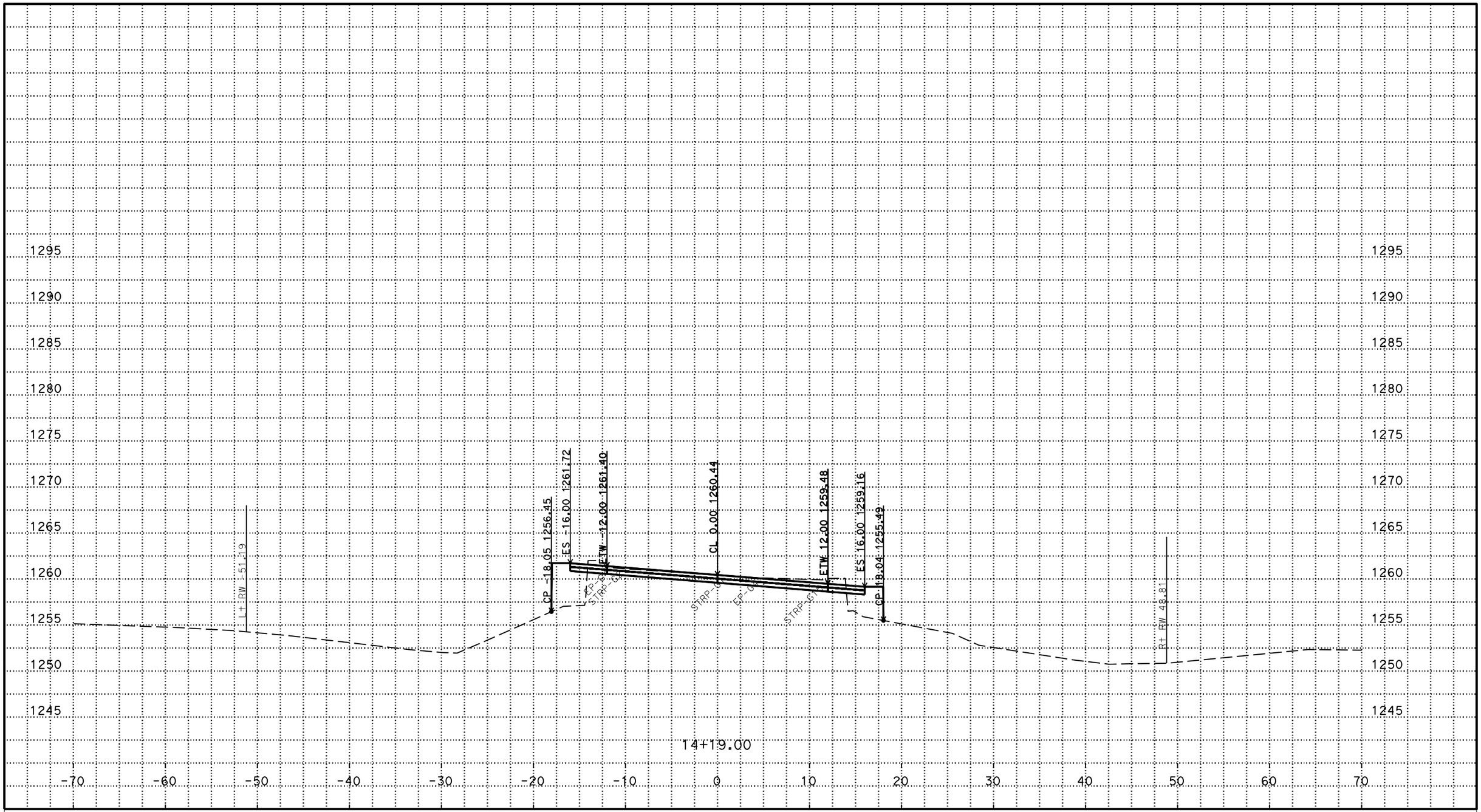

PLOTTED DATE: 17-JUN-2016

SCALE: 1"=5' Horiz.
1"=5' Vert.

CREATED BY: s122224

CONTRACT: 02-4e6504

DIST/CO/RTE/PM: 02/Sis/96/52.5

PROJECT ID: 02 1200 0012

T LINE EAST END

CROSS SECTIONS

P:\proj1\02\4E650\design\C3D\fsi\Thompson T_Corr_fsi_TEMP_X_C3D_DWG.dwg - 17-Jun-16 5:40 PM

FOR EARTHWORK DEVELOPMENT ONLY

All Dimensions are U.S. Survey Feet

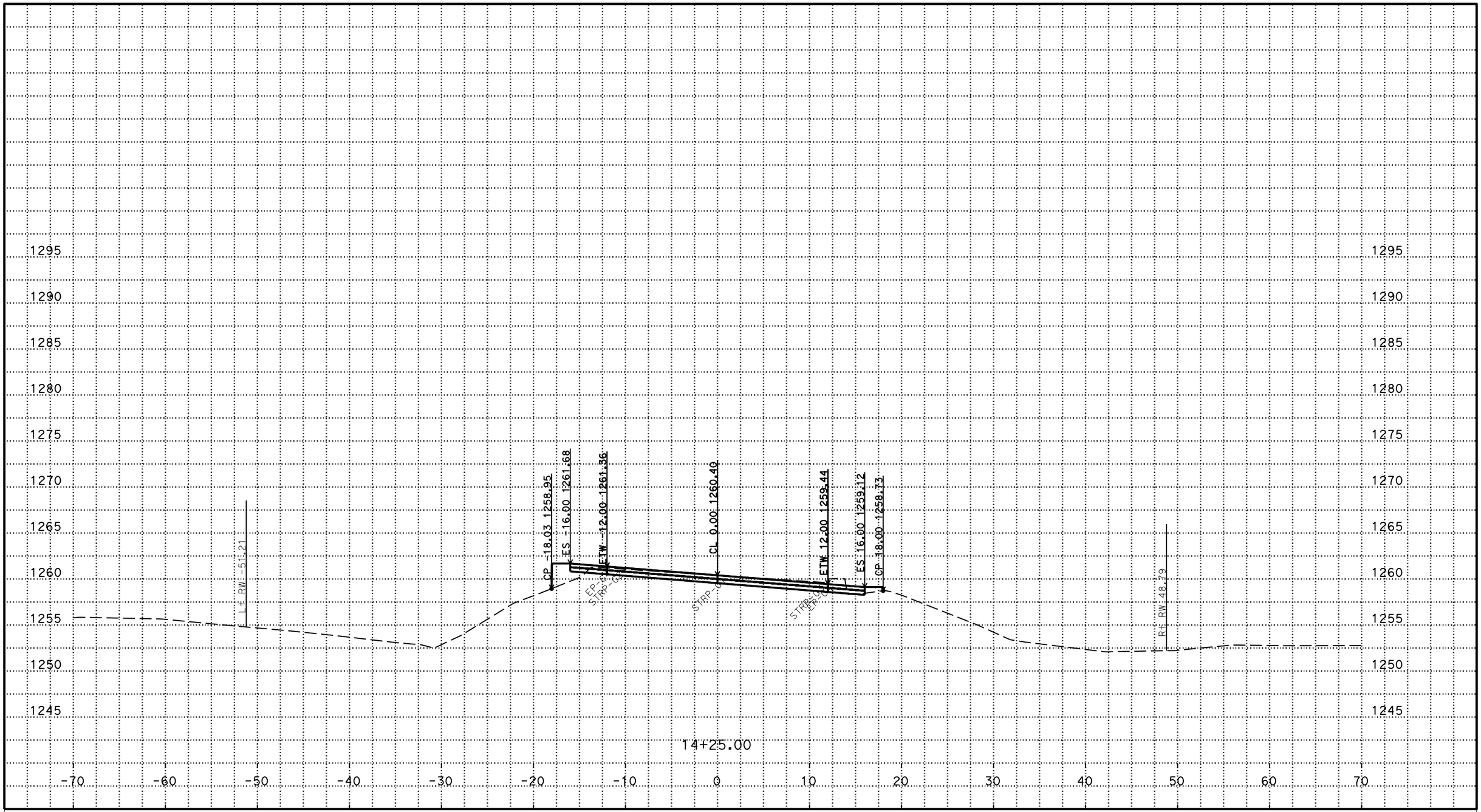

PLOTTED DATE: 17-JUN-2016

SCALE: 1"=5' Horiz.
1"=5' Vert.

CREATED BY: s122224

CONTRACT: 02-4e6504

DIST/CO/RTE/PM: 02/Sis/96/52.5

PROJECT ID: 02 1200 0012

T LINE EAST END

CROSS SECTIONS

P:\proj1\02\4E650\design\C3D\fsi\Thompson T_Corr_fsi_TEMP_X_C3D_DWG.dwg - 17-Jun-16 5:40 PM

FOR EARTHWORK DEVELOPMENT ONLY

All Dimensions are U.S. Survey Feet

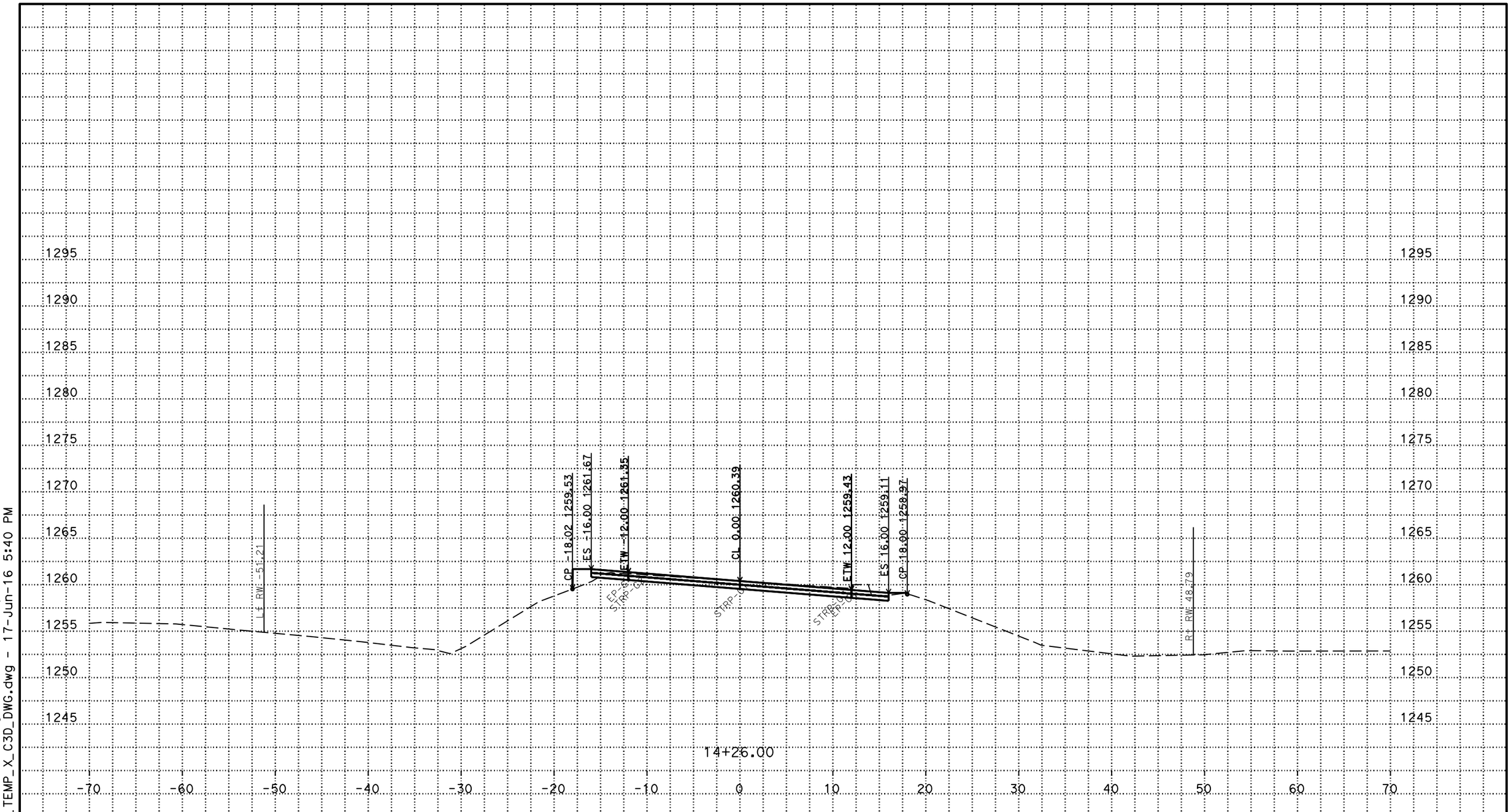

P:\proj1\02\4E650\design\C3D\fsi\Thompson T_Corr_fsi_TEMP_X_C3D_DWG.dwg - 17-Jun-16 5:40 PM

PLOTTED DATE: 17-JUN-2016

SCALE: 1"=5' Horiz.
1"=5' Vert.

CREATED BY: s122224

CONTRACT: 02-4e6504

DIST/CO/RTE/PM: 02/Sis/96/52.5

PROJECT ID: 02 1200 0012

T LINE EAST END

CROSS SECTIONS

FOR EARTHWORK DEVELOPMENT ONLY

All Dimensions are U.S. Survey Feet

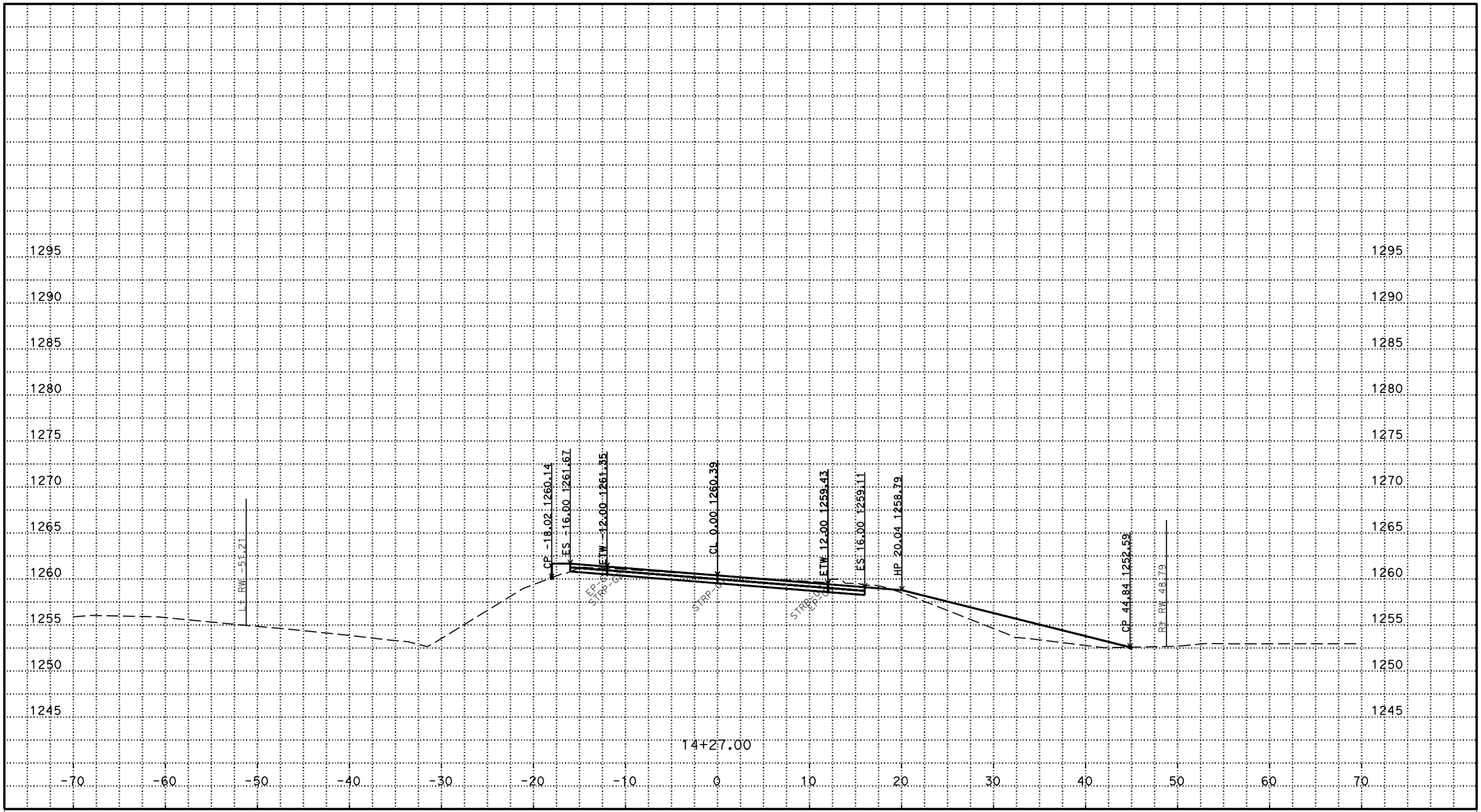

PLOTTED DATE: 17-JUN-2016

SCALE: 1"=5' Horiz.
1"=5' Vert.

CREATED BY: s122224

CONTRACT: 02-4e6504

DIST/CO/RTE/PM: 02/Sis/96/52.5

PROJECT ID: 02 1200 0012

T LINE EAST END

CROSS SECTIONS

P:\proj1\02\4E650\design\C3D\fsi\Thompson T_Corr_fsi_TEMP_X_C3D_DWG.dwg - 17-Jun-16 5:40 PM

FOR EARTHWORK DEVELOPMENT ONLY

All Dimensions are U.S. Survey Feet

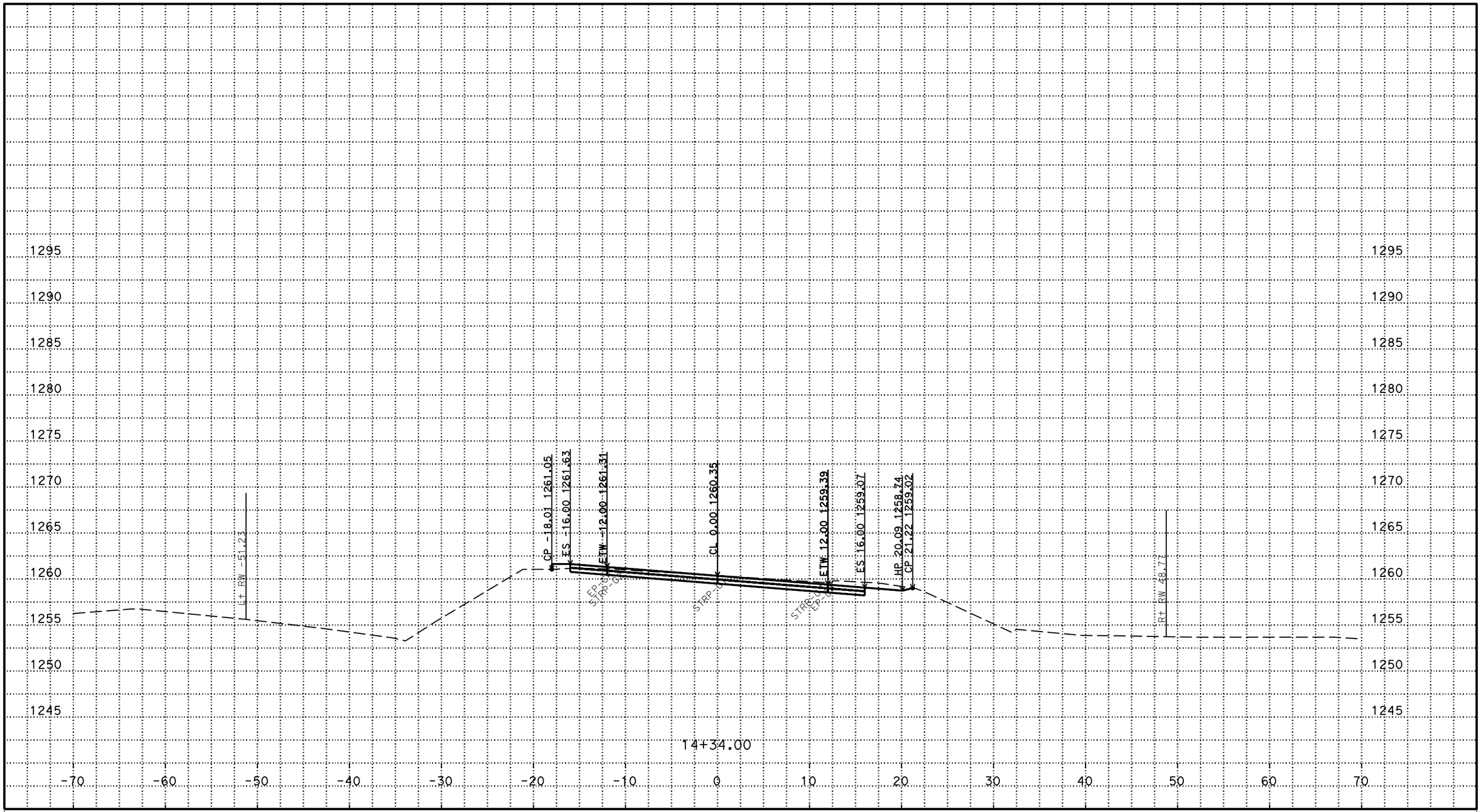

P:\proj1\02\4E650\design\C3D\fsi\Thompson T_Corr_fsi_TEMP_X_C3D_DWG.dwg - 17-Jun-16 5:40 PM

PLOTTED DATE: 17-JUN-2016

SCALE: 1"=5' Horiz.
1"=5' Vert.

CREATED BY: s122224

CONTRACT: 02-4e6504

DIST/CO/RTE/PM: 02/Sis/96/52.5

PROJECT ID: 02 1200 0012

T LINE EAST END

CROSS SECTIONS

FOR EARTHWORK DEVELOPMENT ONLY

All Dimensions are U.S. Survey Feet

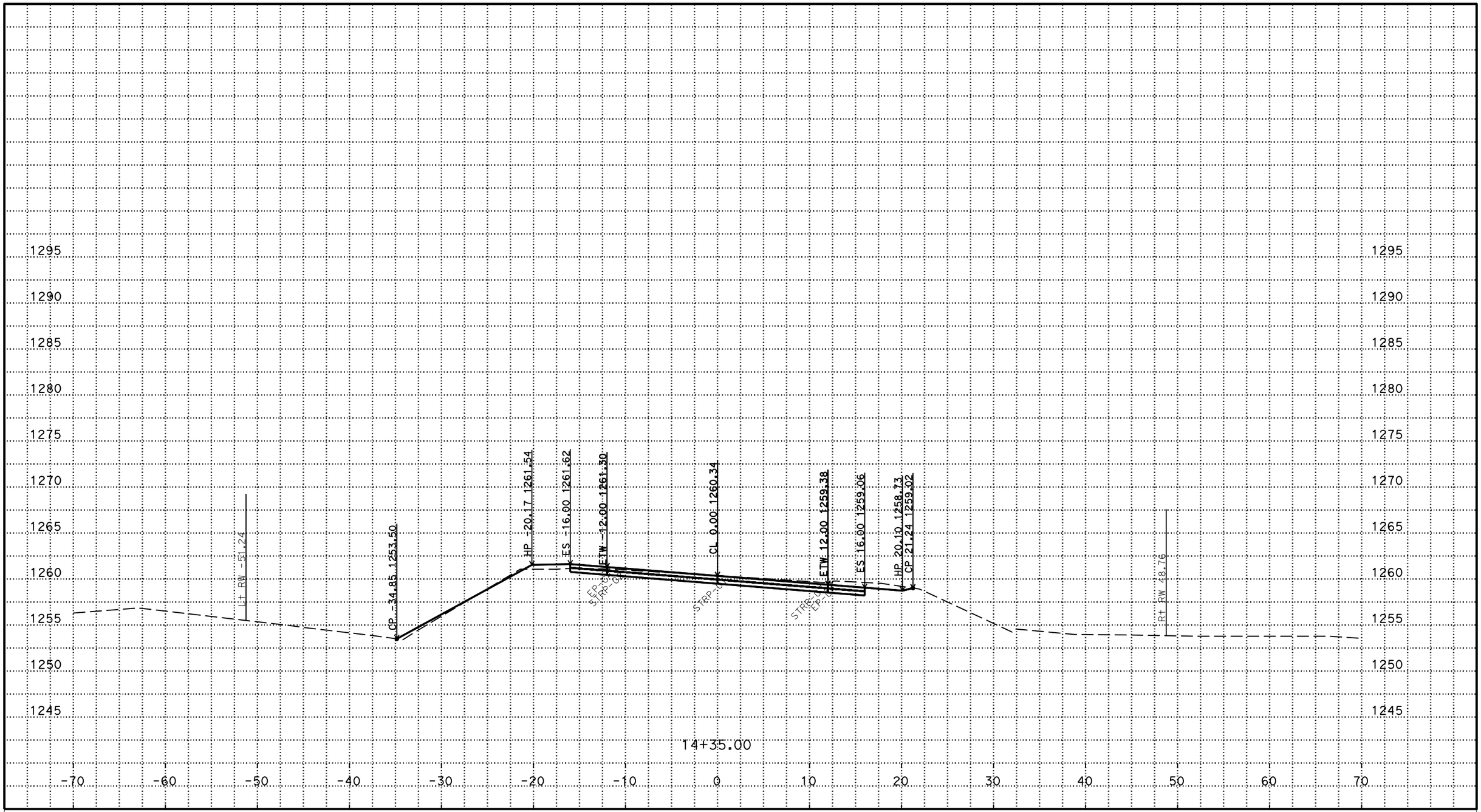

P:\proj1\02\4E650\design\C3D\fsi\Thompson T_Corr_fsi_TEMP_X_C3D_DWG.dwg - 17-Jun-16 5:40 PM

PLOTTED DATE: 17-JUN-2016

SCALE: 1"=5' Horiz.
1"=5' Vert.

CREATED BY: s122224

CONTRACT: 02-4e6504

DIST/CO/RTE/PM: 02/Sis/96/52.5

PROJECT ID: 02 1200 0012

T LINE EAST END

CROSS SECTIONS

FOR EARTHWORK DEVELOPMENT ONLY

All Dimensions are U.S. Survey Feet

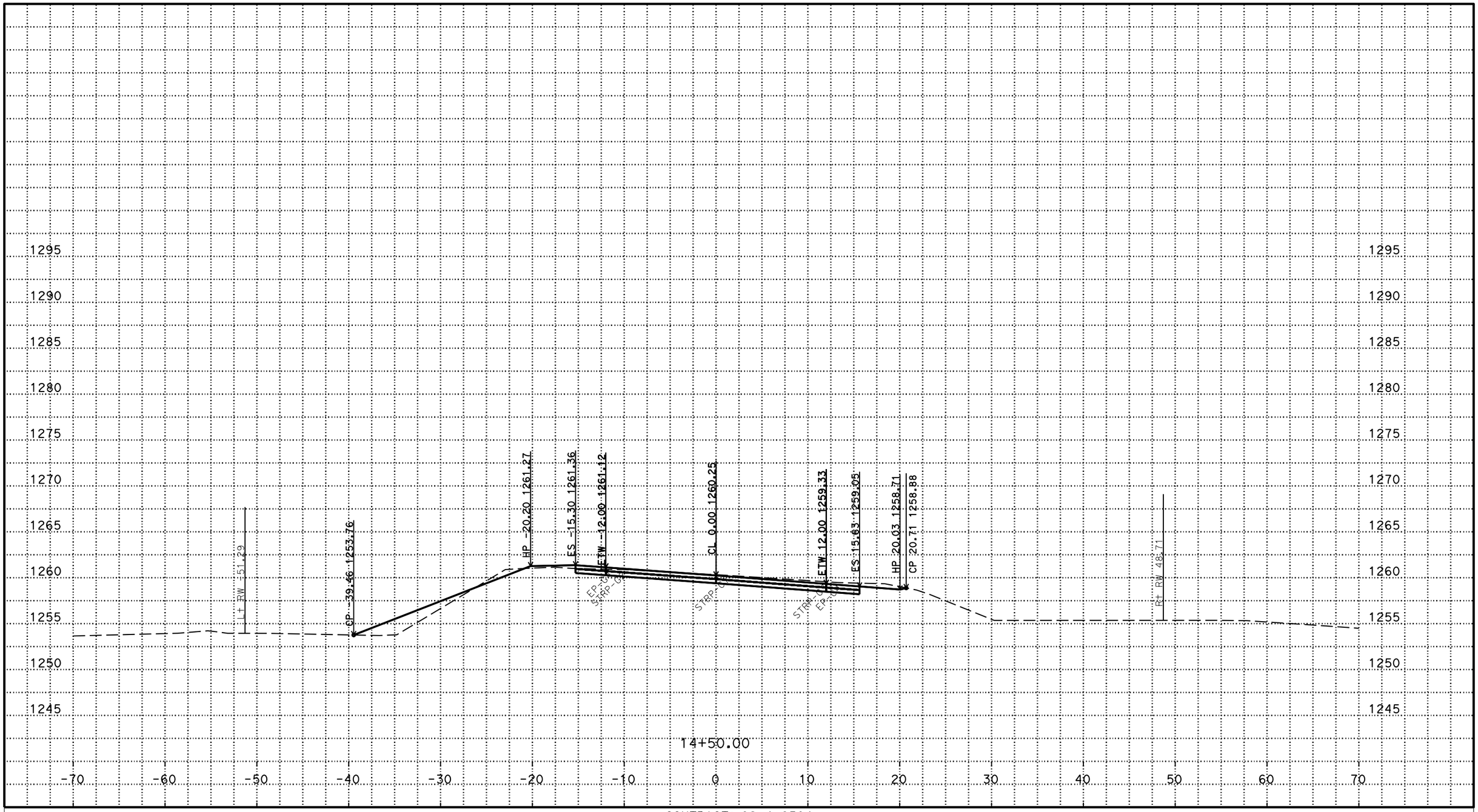

PLOTTED DATE: 17-JUN-2016

SCALE: 1"=5' Horiz.
1"=5' Vert.

CREATED BY: s122224

CONTRACT: 02-4e6504

DIST/CO/RTE/PM: 02/Sis/96/52.5

PROJECT ID: 02 1200 0012

T LINE EAST END

CROSS SECTIONS

P:\proj1\02\4E650\design\C3D\fsi\Thompson T_Corr_fsi_TEMP_X_C3D_DWG.dwg - 17-Jun-16 5:40 PM

FOR EARTHWORK DEVELOPMENT ONLY

All Dimensions are U.S. Survey Feet

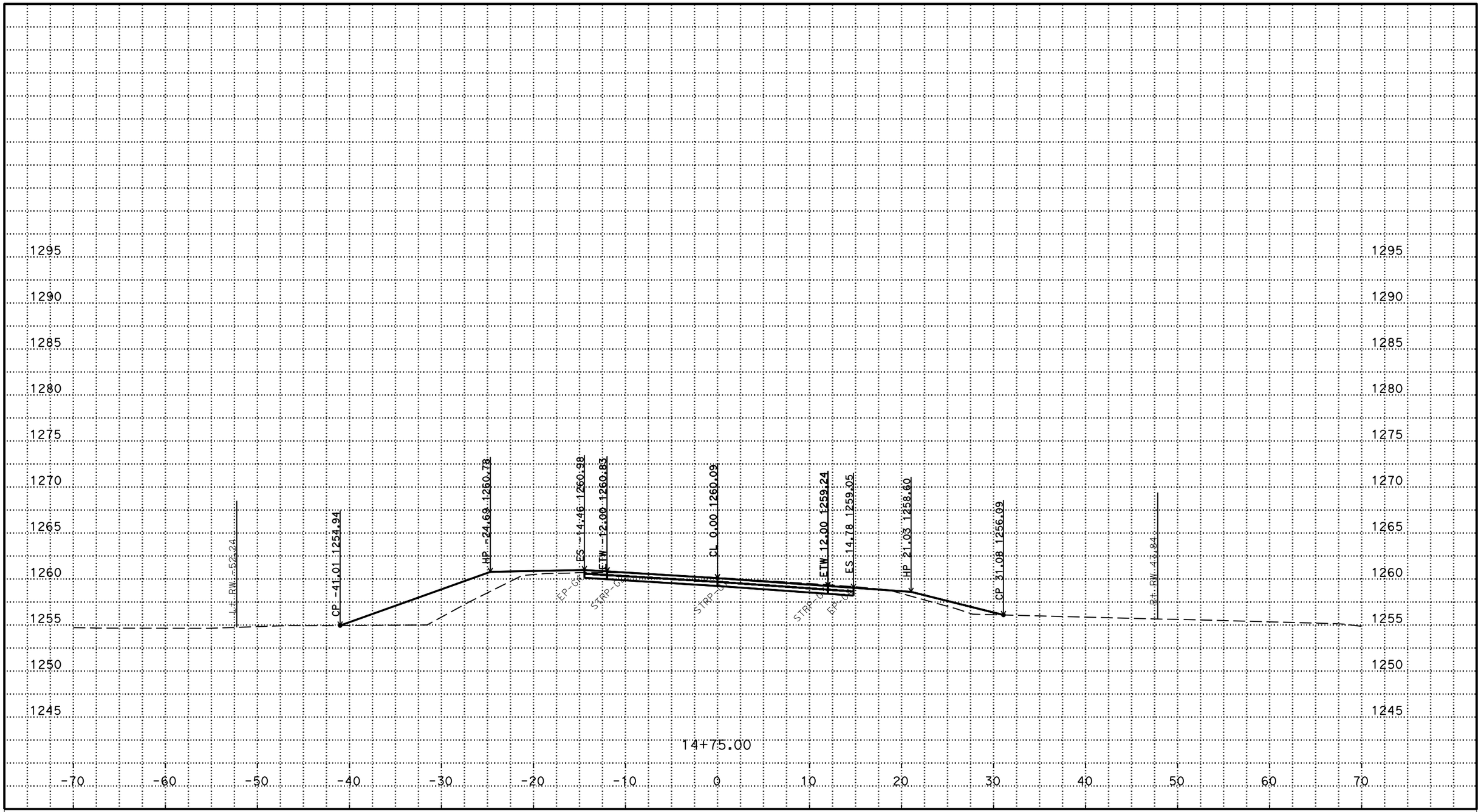

PLOTTED DATE: 17-JUN-2016

SCALE: 1"=5' Horiz.
1"=5' Vert.

CREATED BY: s122224

CONTRACT: 02-4e6504

DIST/CO/RTE/PM: 02/Sis/96/52.5

PROJECT ID: 02 1200 0012

T LINE EAST END

CROSS SECTIONS

P:\proj1\02\4E650\design\C3D\fsi\Thompson T_Corr_fsi_TEMP_X_C3D_DWG.dwg - 17-Jun-16 5:40 PM

FOR EARTHWORK DEVELOPMENT ONLY

All Dimensions are U.S. Survey Feet

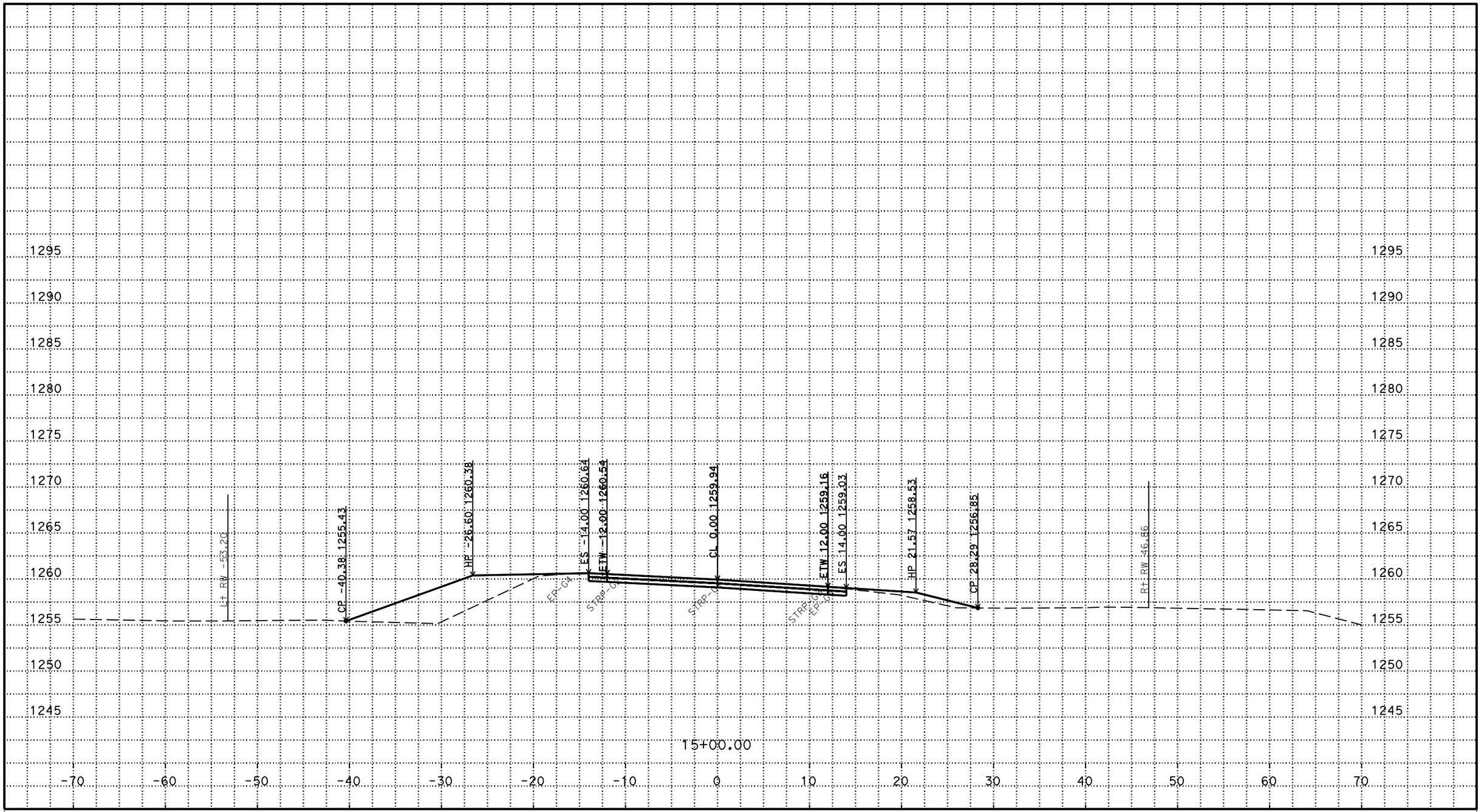

P:\proj1\02\4E650\design\C3D\fsi\Thompson T_Corr_fsi_TEMP_X_C3D_DWG.dwg - 17-Jun-16 5:40 PM

PLOTTED DATE: 17-JUN-2016

SCALE: 1"=5' Horiz.
1"=5' Vert.

CREATED BY: s122224

CONTRACT: 02-4e6504

DIST/CO/RTE/PM: 02/Sis/96/52.5

PROJECT ID: 02 1200 0012

T LINE EAST END

CROSS SECTIONS

FOR EARTHWORK DEVELOPMENT ONLY

All Dimensions are U.S. Survey Feet

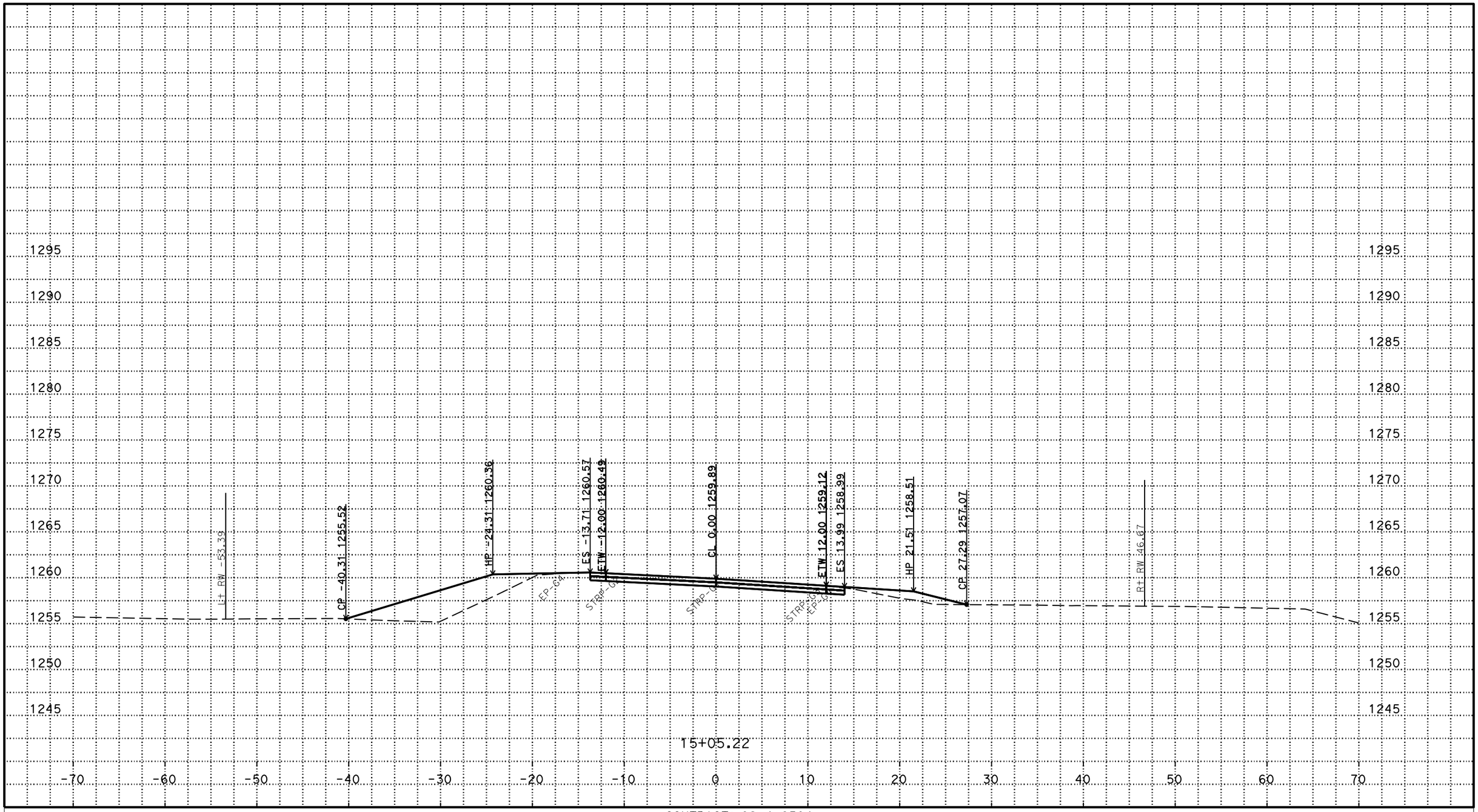

P:\proj1\02\4E650\design\C3D\fsi\Thompson T_Corr_fsi_TEMP_X_C3D_DWG.dwg - 17-Jun-16 5:40 PM

PLOTTED DATE: 17-JUN-2016

SCALE: 1"=5' Horiz.
1"=5' Vert.

CREATED BY: s122224

CONTRACT: 02-4e6504

DIST/CO/RTE/PM: 02/Sis/96/52.5

PROJECT ID: 02 1200 0012

T LINE EAST END

CROSS SECTIONS

FOR EARTHWORK DEVELOPMENT ONLY

All Dimensions are U.S. Survey Feet

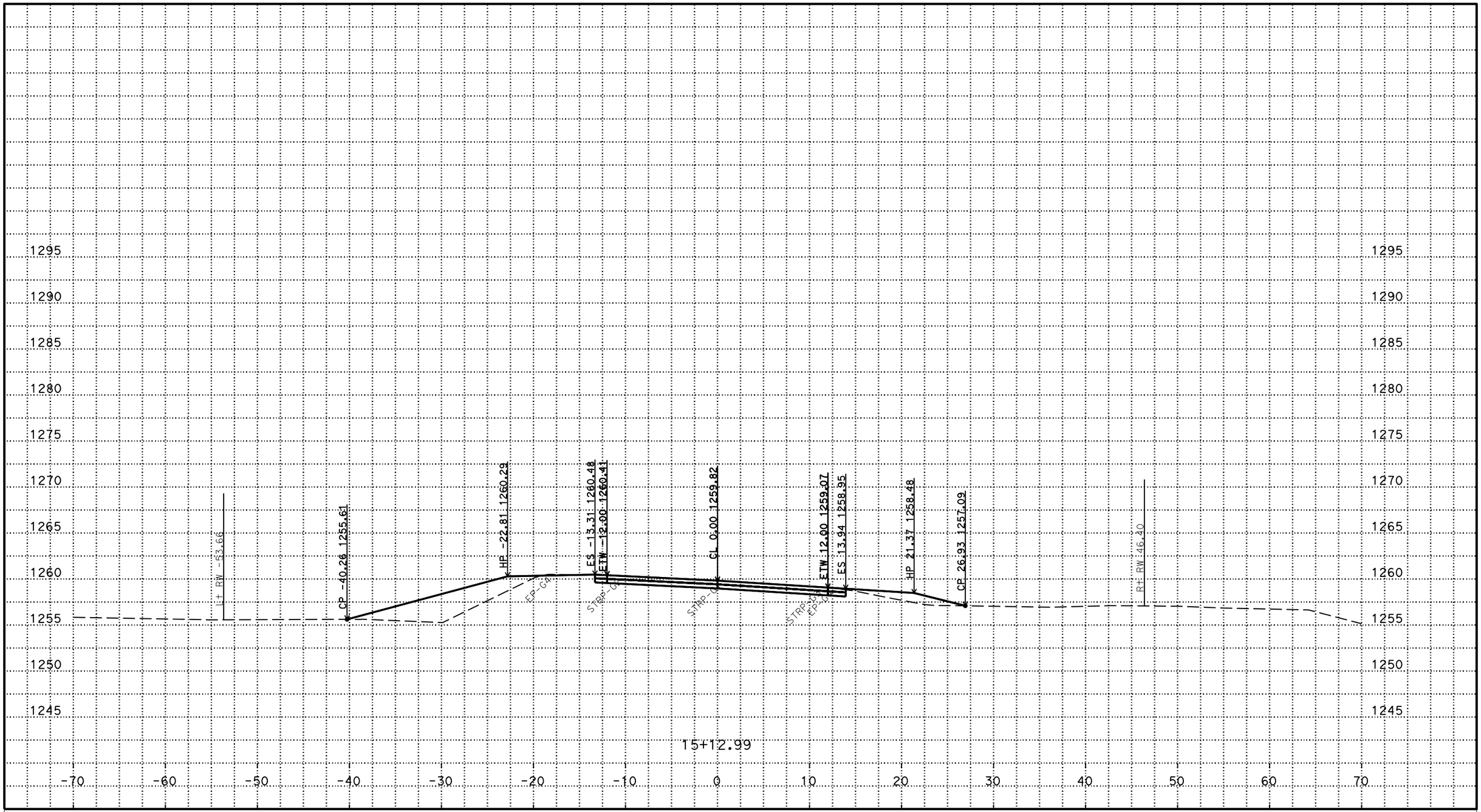

P:\proj1\02\4E650\design\C3D\fsi\Thompson T_Corr_fsi_TEMP_X_C3D_DWG.dwg - 17-Jun-16 5:40 PM

PLOTTED DATE: 17-JUN-2016

SCALE: 1"=5' Horiz.
1"=5' Vert.

CREATED BY: s122224

CONTRACT: 02-4e6504
DIST/CO/RTE/PM: 02/Sis/96/52.5
PROJECT ID: 02 1200 0012

T LINE EAST END
CROSS SECTIONS

FOR EARTHWORK DEVELOPMENT ONLY

All Dimensions are U.S. Survey Feet

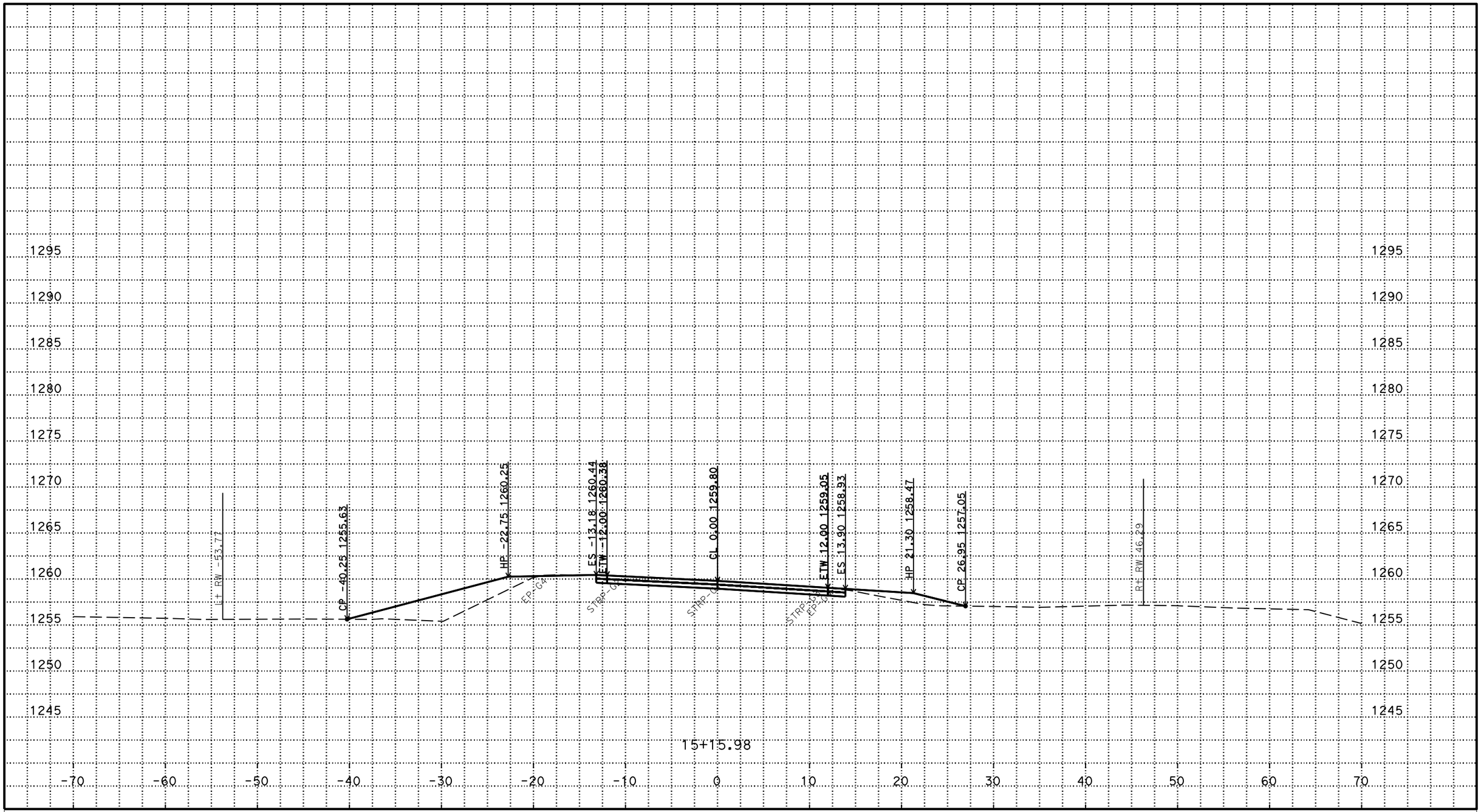

P:\proj1\02\4E650\design\C3D\fsi\Thompson T_Corr_fsi_TEMP_X_C3D_DWG.dwg - 17-Jun-16 5:40 PM

PLOTTED DATE: 17-JUN-2016

SCALE: 1"=5' Horiz.
1"=5' Vert.

CREATED BY: s122224

CONTRACT: 02-4e6504

DIST/CO/RTE/PM: 02/Sis/96/52.5

PROJECT ID: 02 1200 0012

T LINE EAST END

CROSS SECTIONS

FOR EARTHWORK DEVELOPMENT ONLY

All Dimensions are U.S. Survey Feet

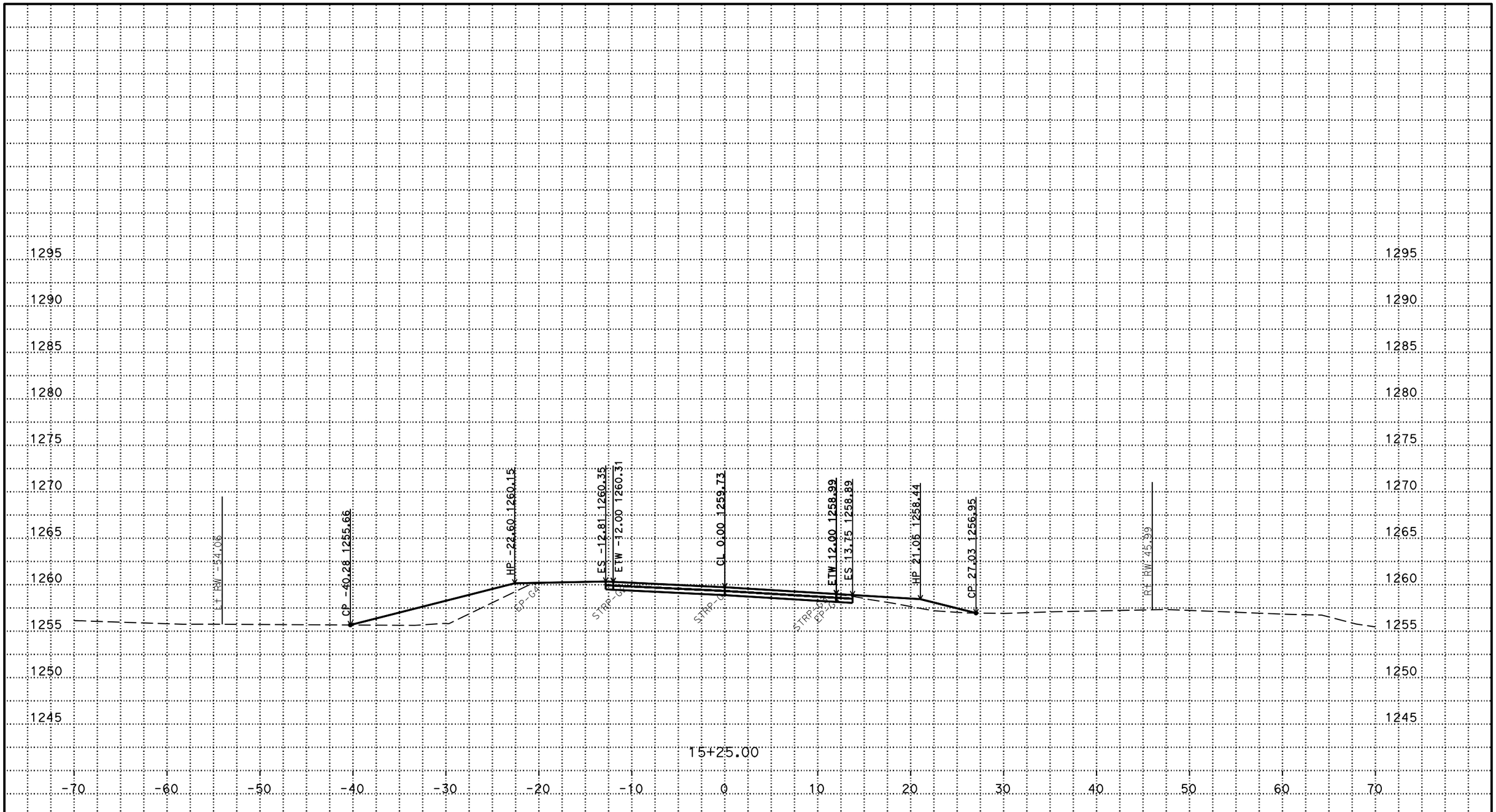

P:\proj1\02\4E650\design\C3D\fsi\Thompson T_Corr_fsi_TEMP_X_C3D_DWG.dwg - 17-Jun-16 5:40 PM

PLOTTED DATE: 17-JUN-2016

SCALE: 1"=5' Horiz.
1"=5' Vert.

CREATED BY: s122224

CONTRACT: 02-4e6504

DIST/CO/RTE/PM: 02/Sis/96/52.5

PROJECT ID: 02 1200 0012

T LINE EAST END

CROSS SECTIONS

FOR EARTHWORK DEVELOPMENT ONLY

All Dimensions are U.S. Survey Feet

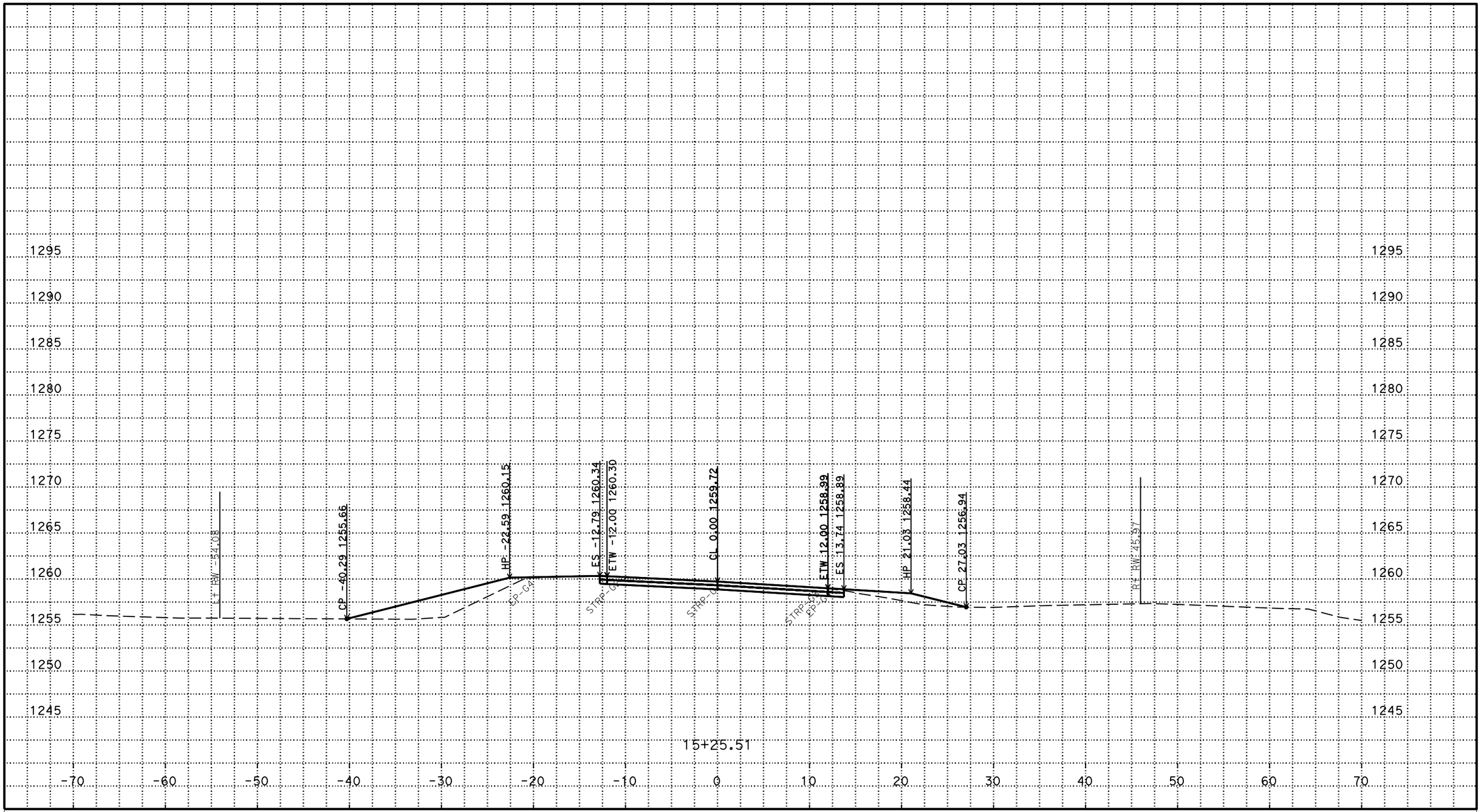

PLOTTED DATE: 17-JUN-2016

SCALE: 1"=5' Horiz.
1"=5' Vert.

CREATED BY: s122224

CONTRACT: 02-4e6504

DIST/CO/RTE/PM: 02/Sis/96/52.5

PROJECT ID: 02 1200 0012

T LINE EAST END

CROSS SECTIONS

P:\proj1\02\4E650\design\C3D\fsi\Thompson T_Corr_fsi_TEMP_X_C3D_DWG.dwg - 17-Jun-16 5:40 PM

FOR EARTHWORK DEVELOPMENT ONLY

All Dimensions are U.S. Survey Feet

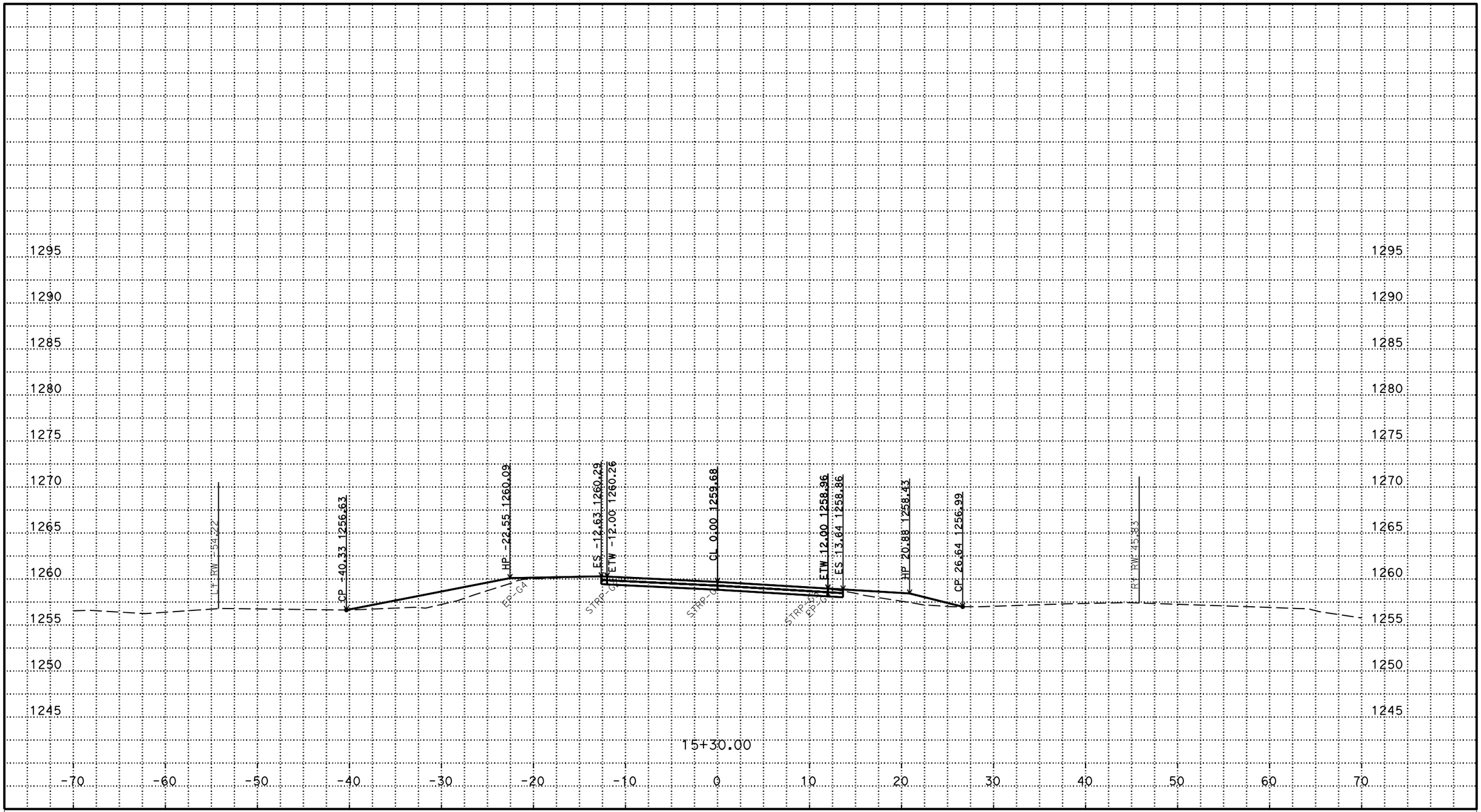

P:\proj1\02\4E650\design\C3D\fsi\Thompson T_Corr_fsi_TEMP_X_C3D_DWG.dwg - 17-Jun-16 5:40 PM

PLOTTED DATE: 17-JUN-2016

SCALE: 1"=5' Horiz.
1"=5' Vert.

CREATED BY: s122224

CONTRACT: 02-4e6504

DIST/CO/RTE/PM: 02/Sis/96/52.5

PROJECT ID: 02 1200 0012

T LINE EAST END

CROSS SECTIONS

FOR EARTHWORK DEVELOPMENT ONLY

All Dimensions are U.S. Survey Feet

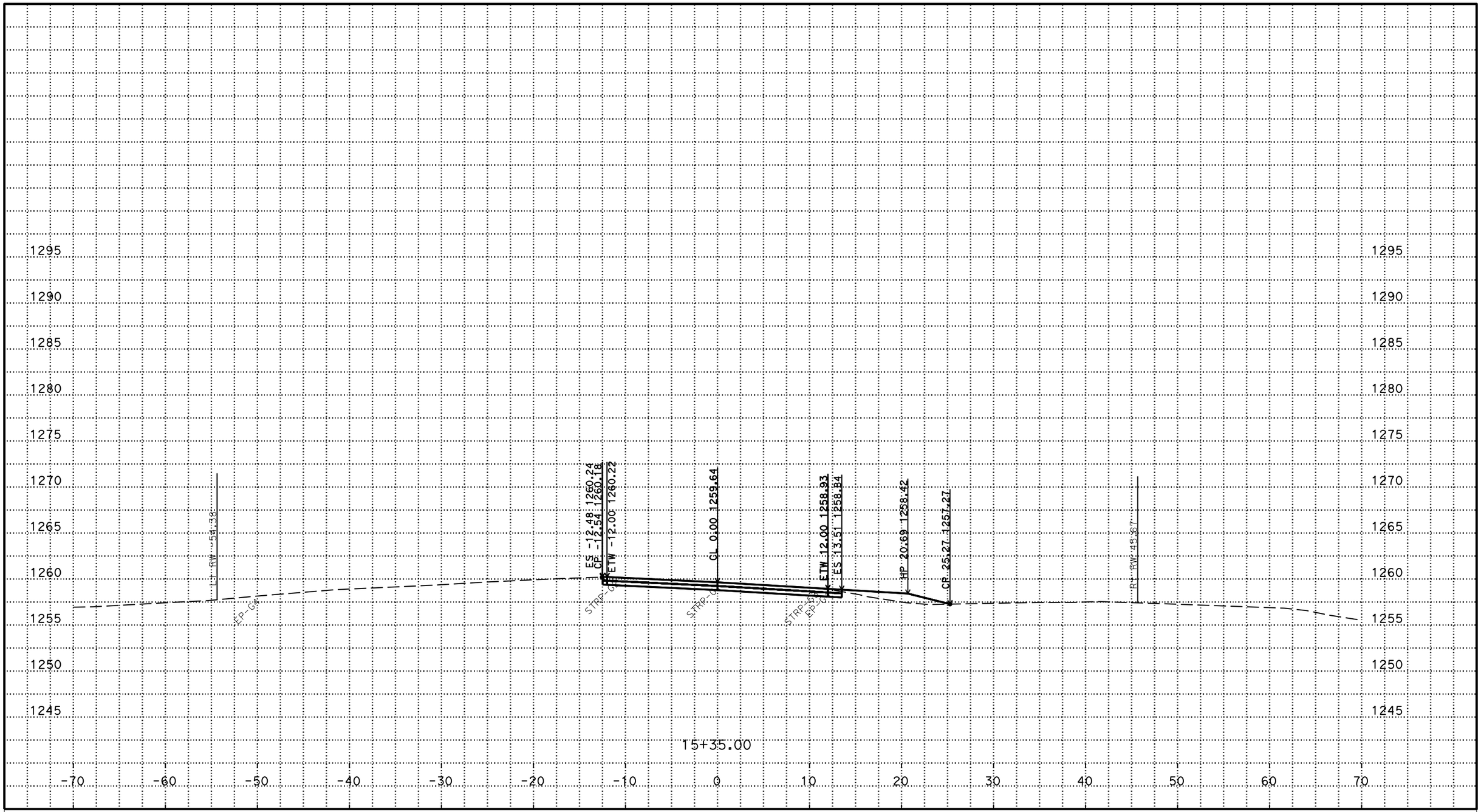

P:\proj1\02\4E650\design\C3D\fsi\Thompson T_Corr_fsi_TEMP_X_C3D_DWG.dwg - 17-Jun-16 5:40 PM

PLOTTED DATE: 17-JUN-2016

SCALE: 1"=5' Horiz.
1"=5' Vert.

CREATED BY: s122224

CONTRACT: 02-4e6504

DIST/CO/RTE/PM: 02/Sis/96/52.5

PROJECT ID: 02 1200 0012

T LINE EAST END

CROSS SECTIONS

FOR EARTHWORK DEVELOPMENT ONLY

All Dimensions are U.S. Survey Feet

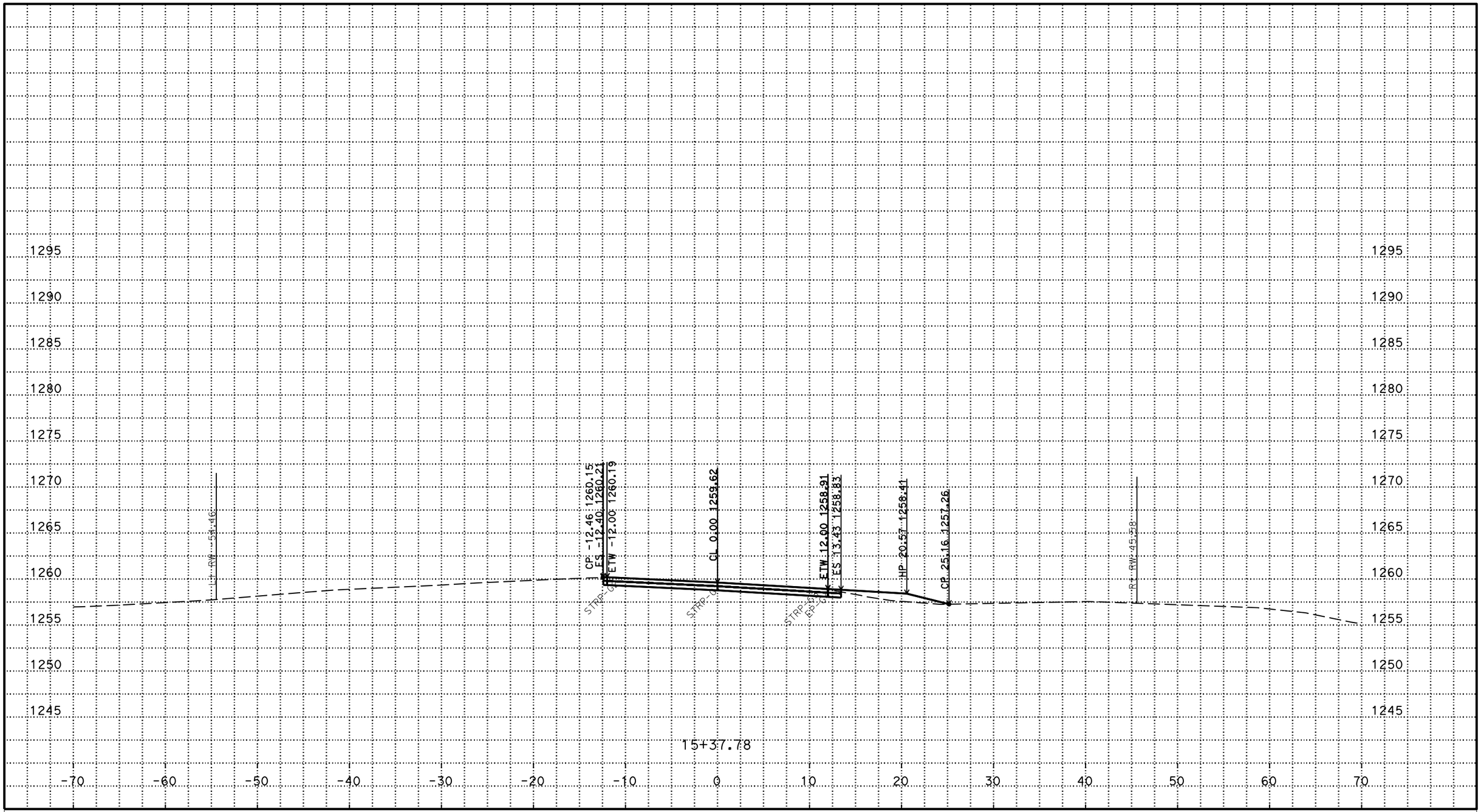

PLOTTED DATE: 17-JUN-2016

SCALE: 1"=5' Horiz.
1"=5' Vert.

CREATED BY: s122224

CONTRACT: 02-4e6504

DIST/CO/RTE/PM: 02/Sis/96/52.5

PROJECT ID: 02 1200 0012

T LINE EAST END

CROSS SECTIONS

P:\proj1\02\4E650\design\C3D\fsi\Thompson T_Corr_fsi_TEMP_X_C3D_DWG.dwg - 17-Jun-16 5:40 PM

FOR EARTHWORK DEVELOPMENT ONLY

All Dimensions are U.S. Survey Feet

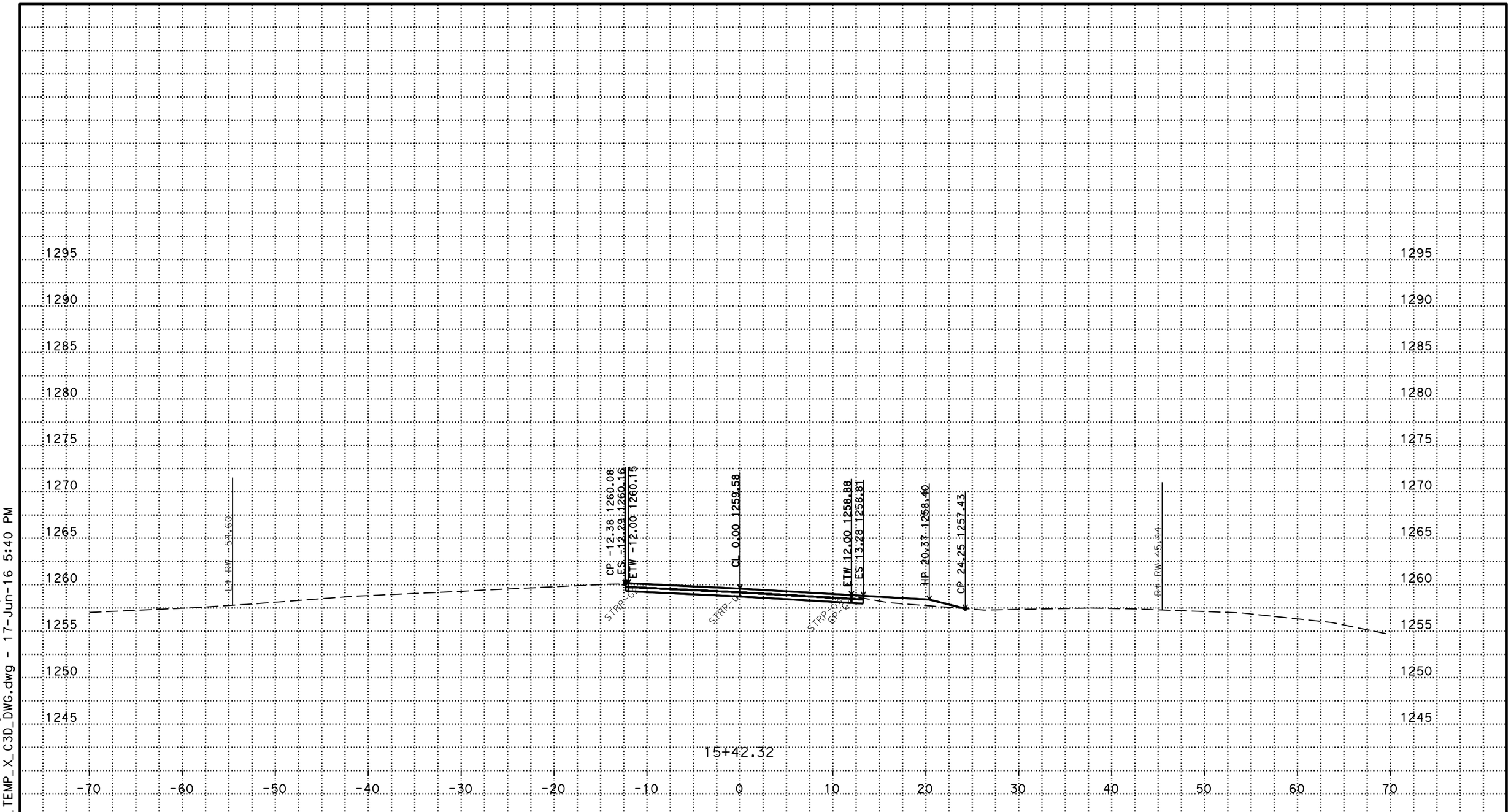

PLOTTED DATE: 17-JUN-2016

SCALE: 1"=5' Horiz.
1"=5' Vert.

CREATED BY: s122224

CONTRACT: 02-4e6504

DIST/CO/RTE/PM: 02/Sis/96/52.5

PROJECT ID: 02 1200 0012

T LINE EAST END

CROSS SECTIONS

P:\proj1\02\4E650\design\C3D\fsi\Thompson T_Corr_fsi_TEMP_X_C3D_DWG.dwg - 17-Jun-16 5:40 PM

FOR EARTHWORK DEVELOPMENT ONLY

All Dimensions are U.S. Survey Feet

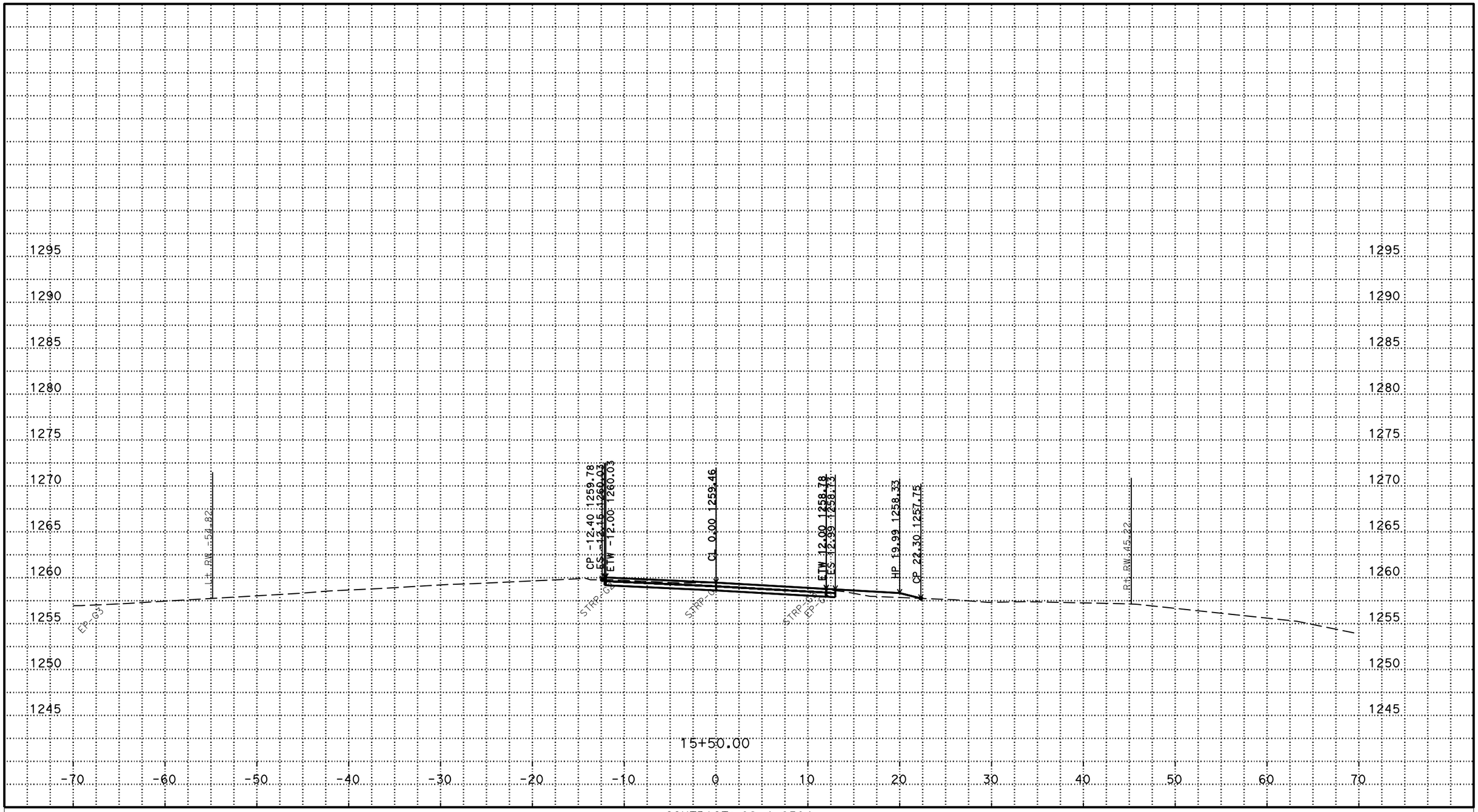

P:\proj1\02\4E650\design\C3D\fsi\Thompson
T_Corr_fsi_TEMP_X_C3D_DWG.dwg - 17-Jun-16 5:40 PM

PLOTTED DATE: 17-JUN-2016

SCALE: 1"=5' Horiz.
1"=5' Vert.

CREATED BY: s122224

CONTRACT: 02-4e6504
DIST/CO/RTE/PM: 02/Sis/96/52.5
PROJECT ID: 02 1200 0012

T LINE EAST END
CROSS SECTIONS

FOR EARTHWORK DEVELOPMENT ONLY

All Dimensions are U.S. Survey Feet

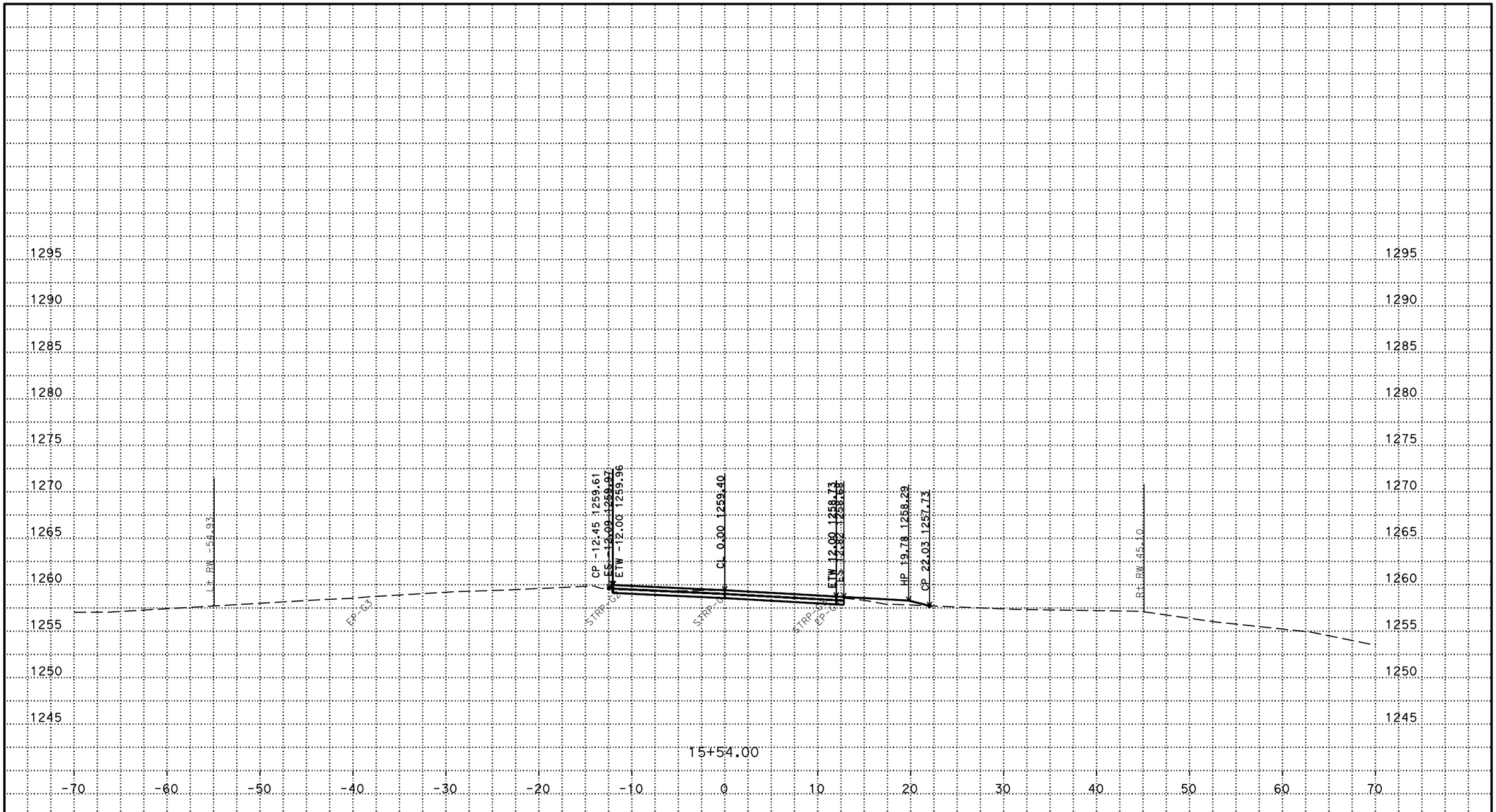

P:\proj1\02\4E650\design\C3D\fsi\Thompson T_Corr_fsi_TEMP_X_C3D_DWG.dwg - 17-Jun-16 5:40 PM

PLOTTED DATE: 17-JUN-2016

SCALE: 1"=5' Horiz.
1"=5' Vert.

CREATED BY: s122224

CONTRACT: 02-4e6504

DIST/CO/RTE/PM: 02/Sis/96/52.5

PROJECT ID: 02 1200 0012

T LINE EAST END

CROSS SECTIONS

FOR EARTHWORK DEVELOPMENT ONLY

All Dimensions are U.S. Survey Feet

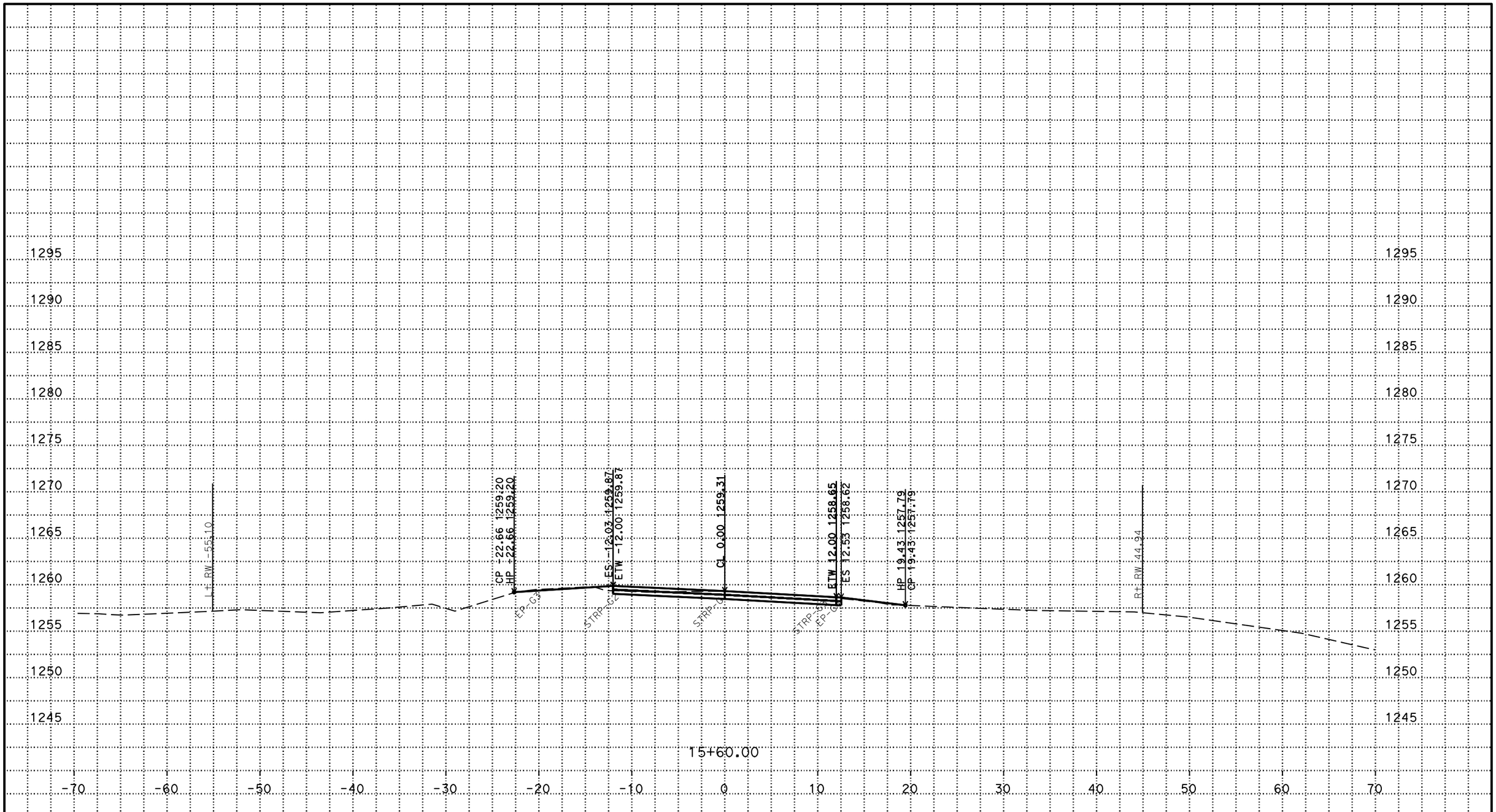

P:\proj1\02\4E650\design\C3D\fsi\Thompson T_Corr_fsi_TEMP_X_C3D_DWG.dwg - 17-Jun-16 5:40 PM

PLOTTED DATE: 17-JUN-2016

SCALE: 1"=5' Horiz.
1"=5' Vert.

CREATED BY: s122224

CONTRACT: 02-4e6504

DIST/CO/RTE/PM: 02/Sis/96/52.5

PROJECT ID: 02 1200 0012

T LINE EAST END

CROSS SECTIONS

FOR EARTHWORK DEVELOPMENT ONLY

All Dimensions are U.S. Survey Feet

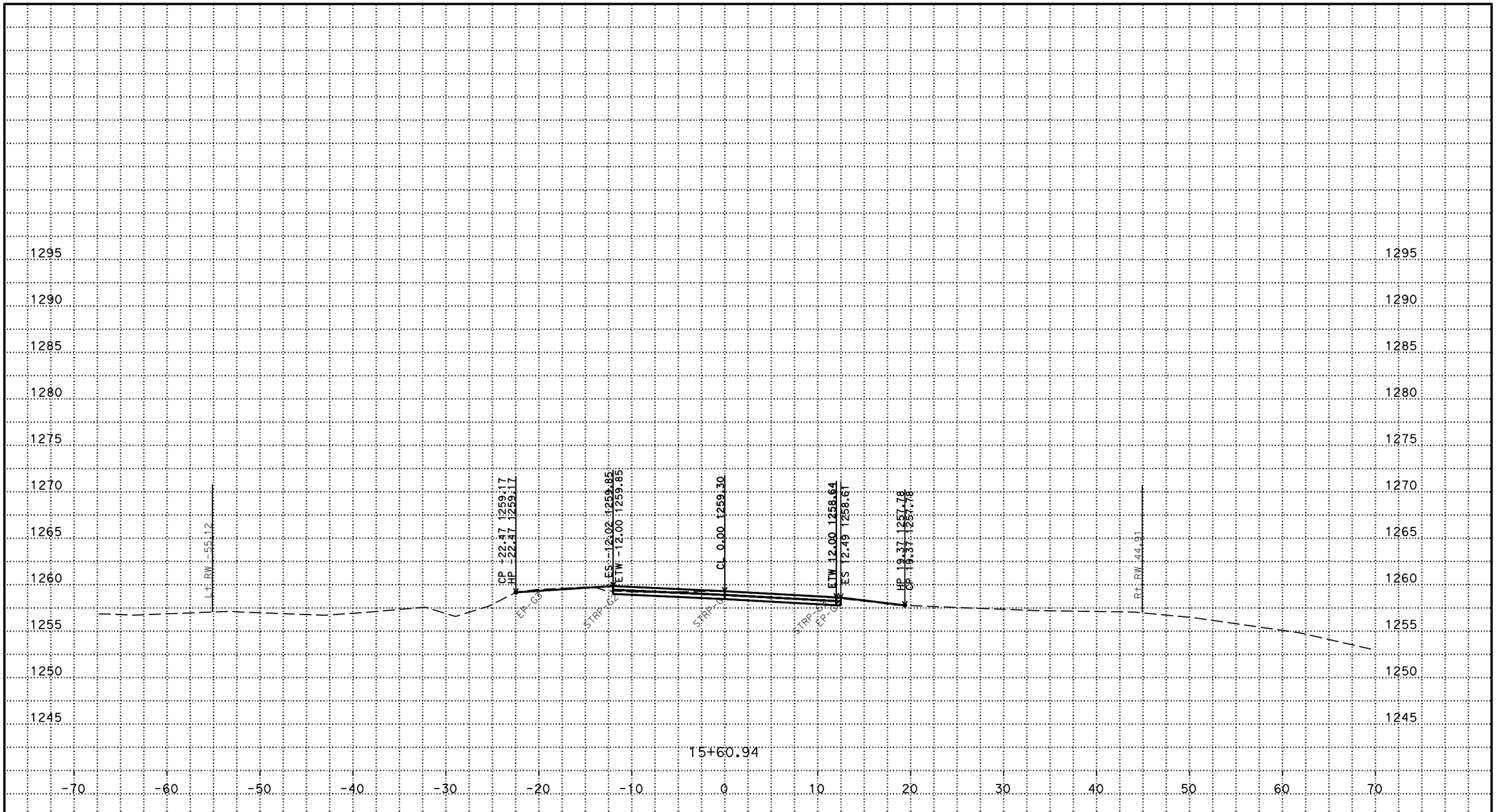

P:\proj1\02\4E650\design\C3D\fsi\Thompson T_Corr_fsi_TEMP_X_C3D_DWG.dwg - 17-Jun-16 5:40 PM

PLOTTED DATE: 17-JUN-2016

SCALE: 1"=5' Horiz.
1"=5' Vert.

CREATED BY: s122224

CONTRACT: 02-4e6504

DIST/CO/RTE/PM: 02/Sis/96/52.5

PROJECT ID: 02 1200 0012

T LINE EAST END

CROSS SECTIONS

FOR EARTHWORK DEVELOPMENT ONLY

All Dimensions are U.S. Survey Feet

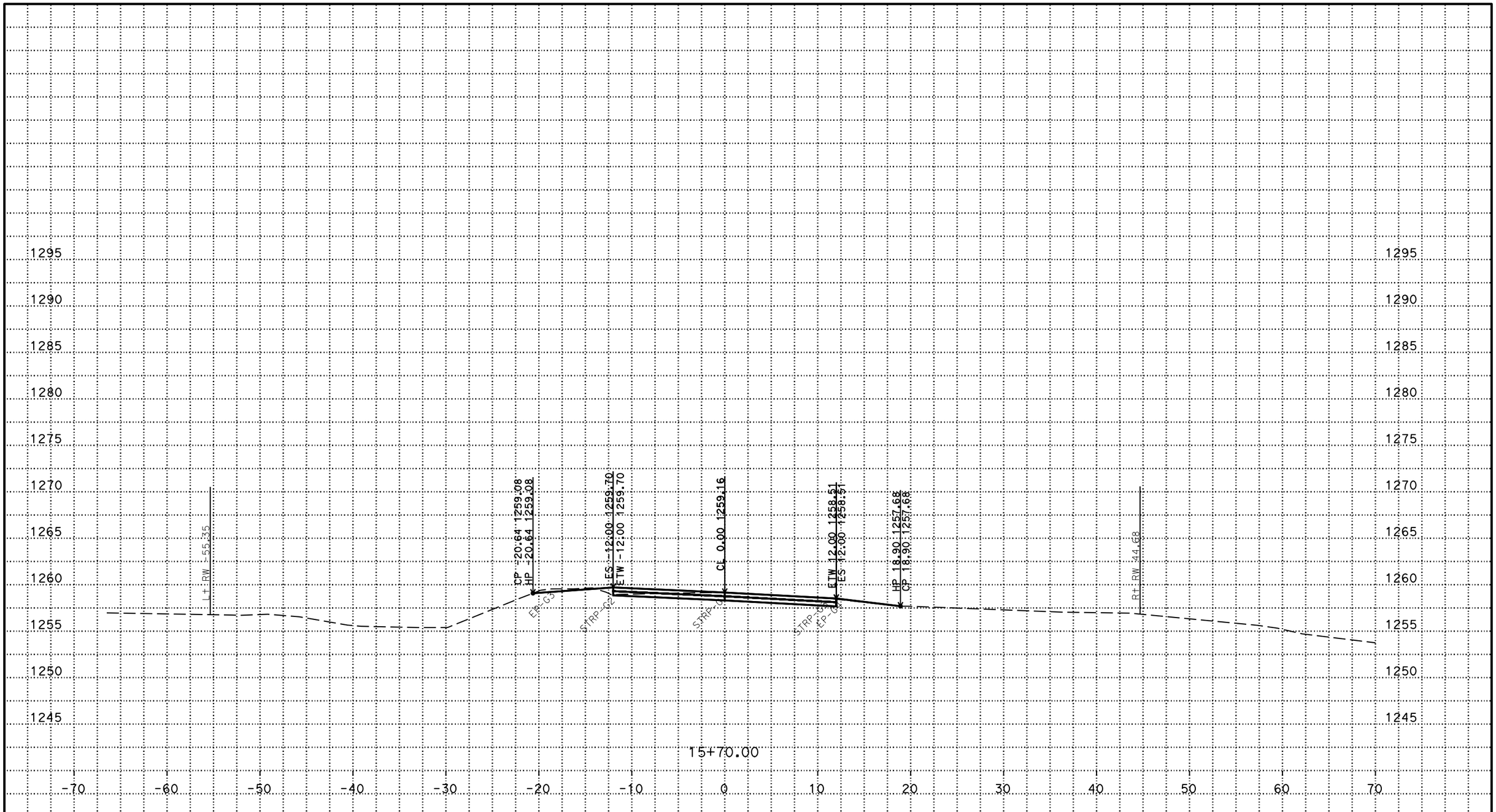

P:\proj1\02\4E650\design\C3D\fsi\Thompson T_Corr_fsi_TEMP_X_C3D_DWG.dwg - 17-Jun-16 5:40 PM

PLOTTED DATE: 17-JUN-2016

SCALE: 1"=5' Horiz.
1"=5' Vert.

CREATED BY: s122224

CONTRACT: 02-4e6504

DIST/CO/RTE/PM: 02/Sis/96/52.5

PROJECT ID: 02 1200 0012

T LINE EAST END

CROSS SECTIONS

FOR EARTHWORK DEVELOPMENT ONLY

All Dimensions are U.S. Survey Feet

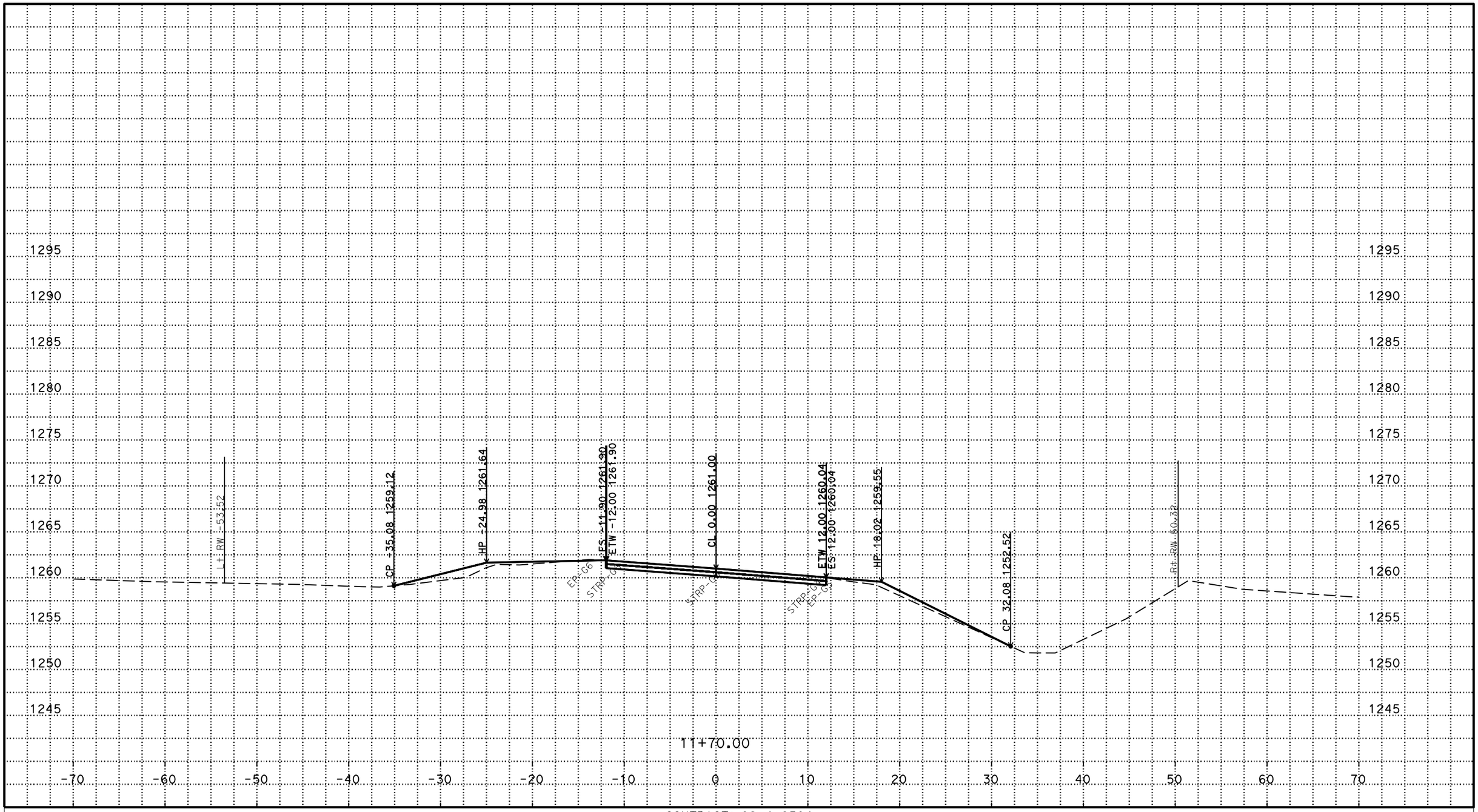

P:\proj1\02\4E650\design\C3D\fsi\Thompson T_Corr_fsi_TEMP_X_C3D_DWG.dwg - 17-Jun-16 5:40 PM

PLOTTED DATE: 17-JUN-2016

SCALE: 1"=5' Horiz.
1"=5' Vert.

CREATED BY: s122224

CONTRACT: 02-4e6504

DIST/CO/RTE/PM: 02/Sis/96/52.5

PROJECT ID: 02 1200 0012

T LINE WEST END

CROSS SECTIONS

FOR EARTHWORK DEVELOPMENT ONLY

All Dimensions are U.S. Survey Feet

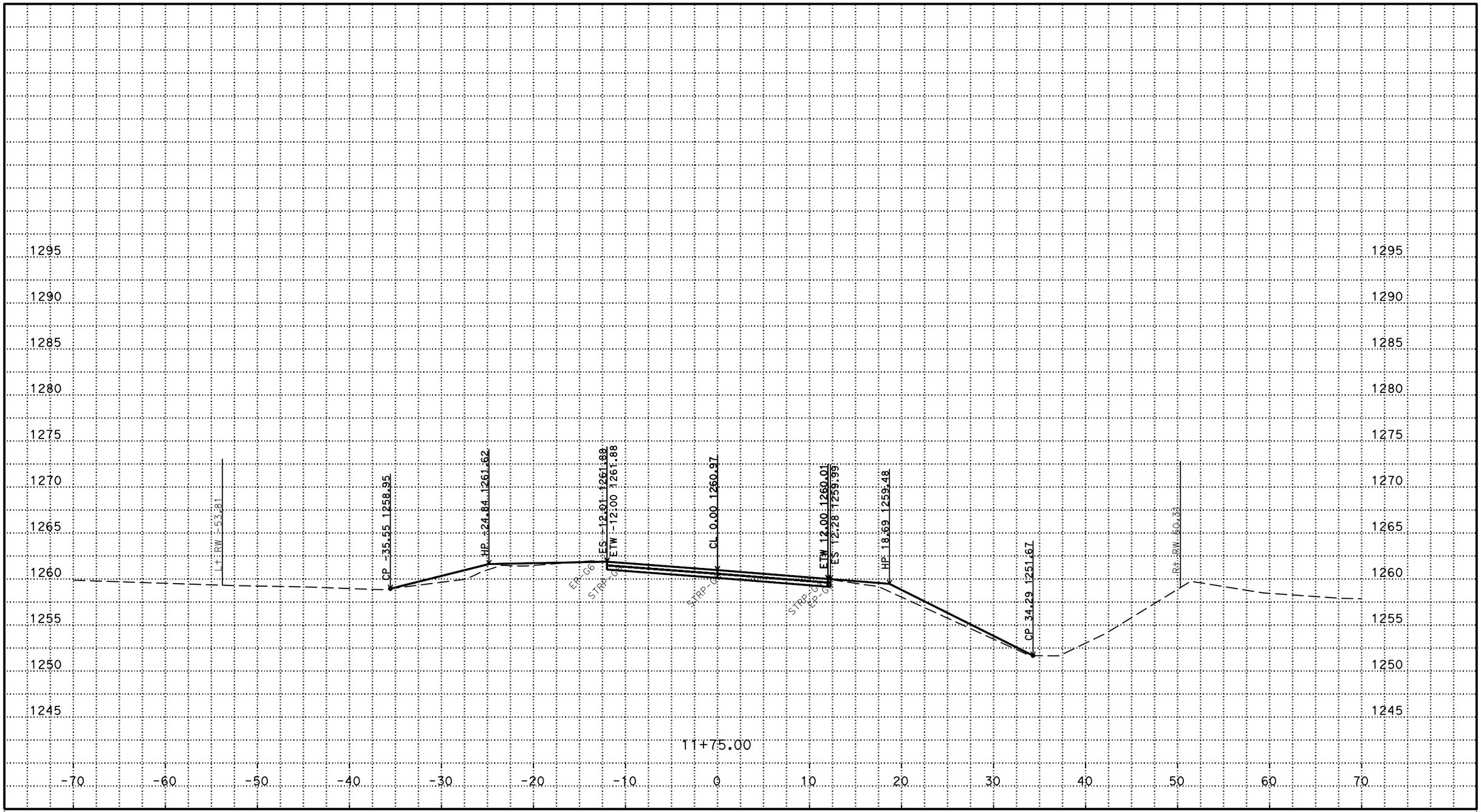

P:\proj1\02\4E650\design\C3D\fsi\Thompson T_Corr_fsi_TEMP_X_C3D_DWG.dwg - 17-Jun-16 5:40 PM

PLOTTED DATE: 17-JUN-2016

SCALE: 1"=5' Horiz.
1"=5' Vert.

CREATED BY: s122224

CONTRACT: 02-4e6504

DIST/CO/RTE/PM: 02/Sis/96/52.5

PROJECT ID: 02 1200 0012

T LINE WEST END

CROSS SECTIONS

FOR EARTHWORK DEVELOPMENT ONLY

All Dimensions are U.S. Survey Feet

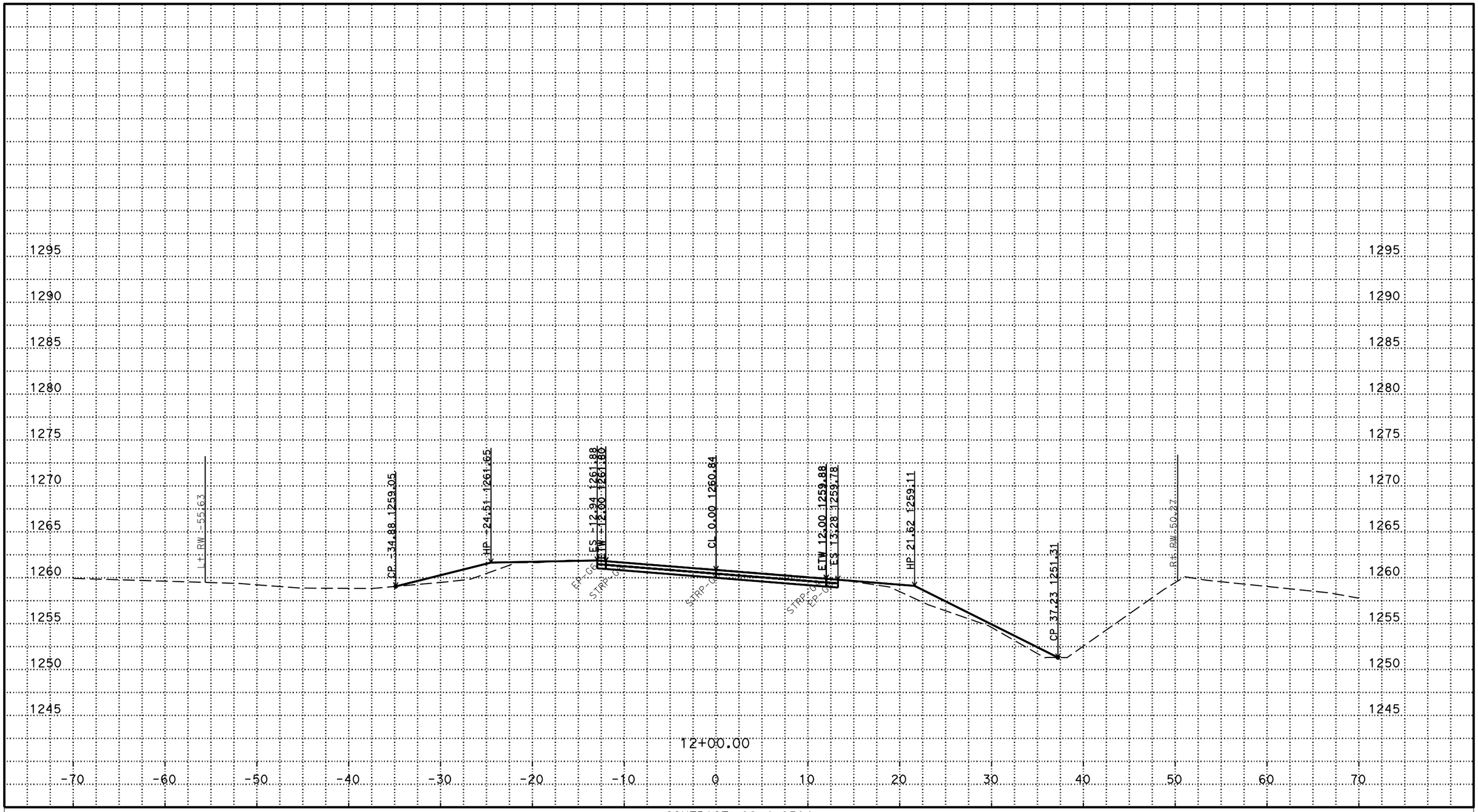

PLOTTED DATE: 17-JUN-2016

SCALE: 1"=5' Horiz.
1"=5' Vert.

CREATED BY: s122224

CONTRACT: 02-4e6504

DIST/CO/RTE/PM: 02/Sis/96/52.5

PROJECT ID: 02 1200 0012

T LINE WEST END

CROSS SECTIONS

P:\proj1\02\4E650\design\C3D\fsi\Thompson T_Corr_fsi_TEMP_X_C3D_DWG.dwg - 17-Jun-16 5:40 PM

FOR EARTHWORK DEVELOPMENT ONLY

All Dimensions are U.S. Survey Feet

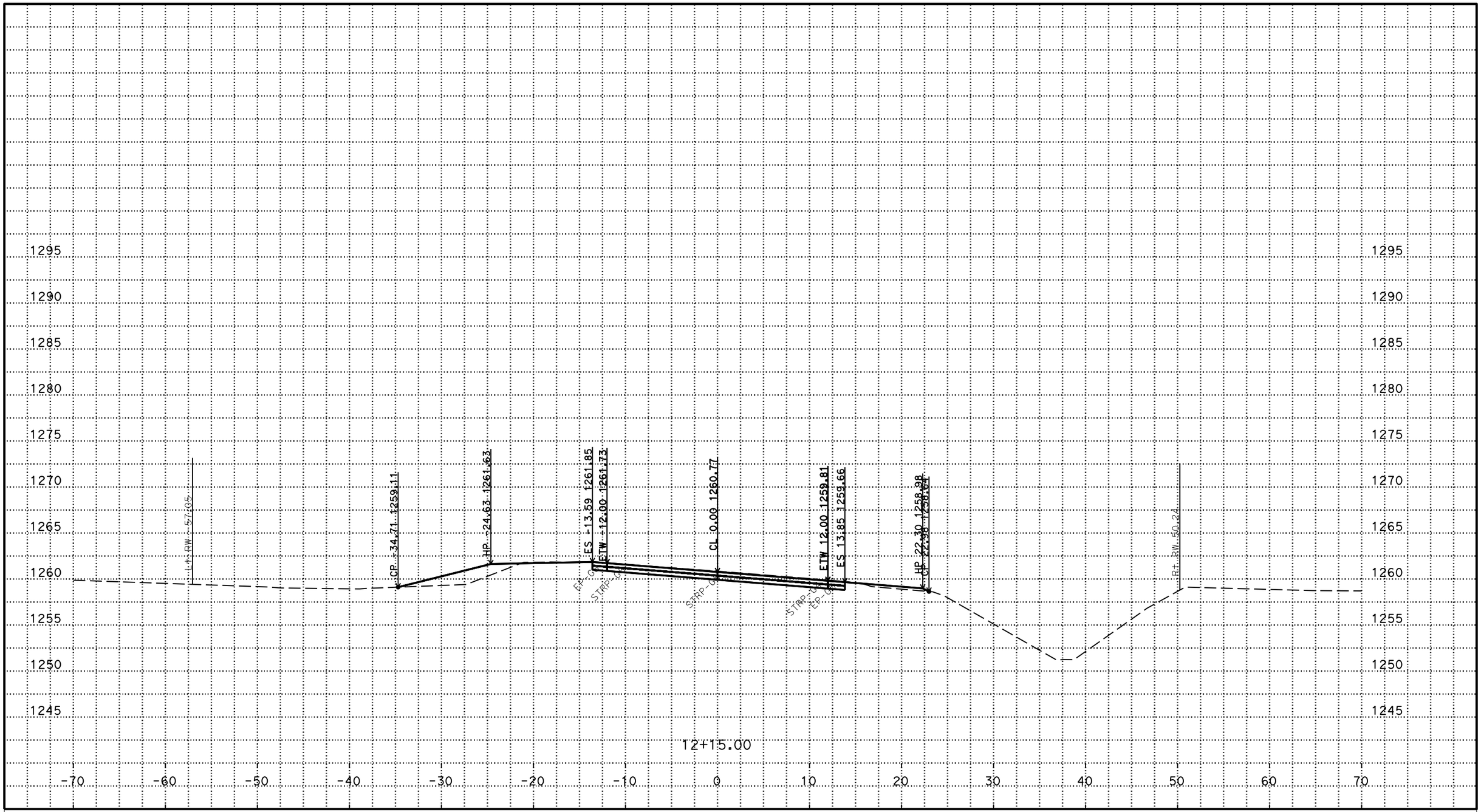

PLOTTED DATE: 17-JUN-2016

SCALE: 1"=5' Horiz.
1"=5' Vert.

CREATED BY: s122224

CONTRACT: 02-4e6504

DIST/CO/RTE/PM: 02/Sis/96/52.5

PROJECT ID: 02 1200 0012

T LINE WEST END

CROSS SECTIONS

P:\proj1\02\4E650\design\C3D\fsi\Thompson T_Corr_fsi_TEMP_X_C3D_DWG.dwg - 17-Jun-16 5:40 PM

FOR EARTHWORK DEVELOPMENT ONLY

All Dimensions are U.S. Survey Feet

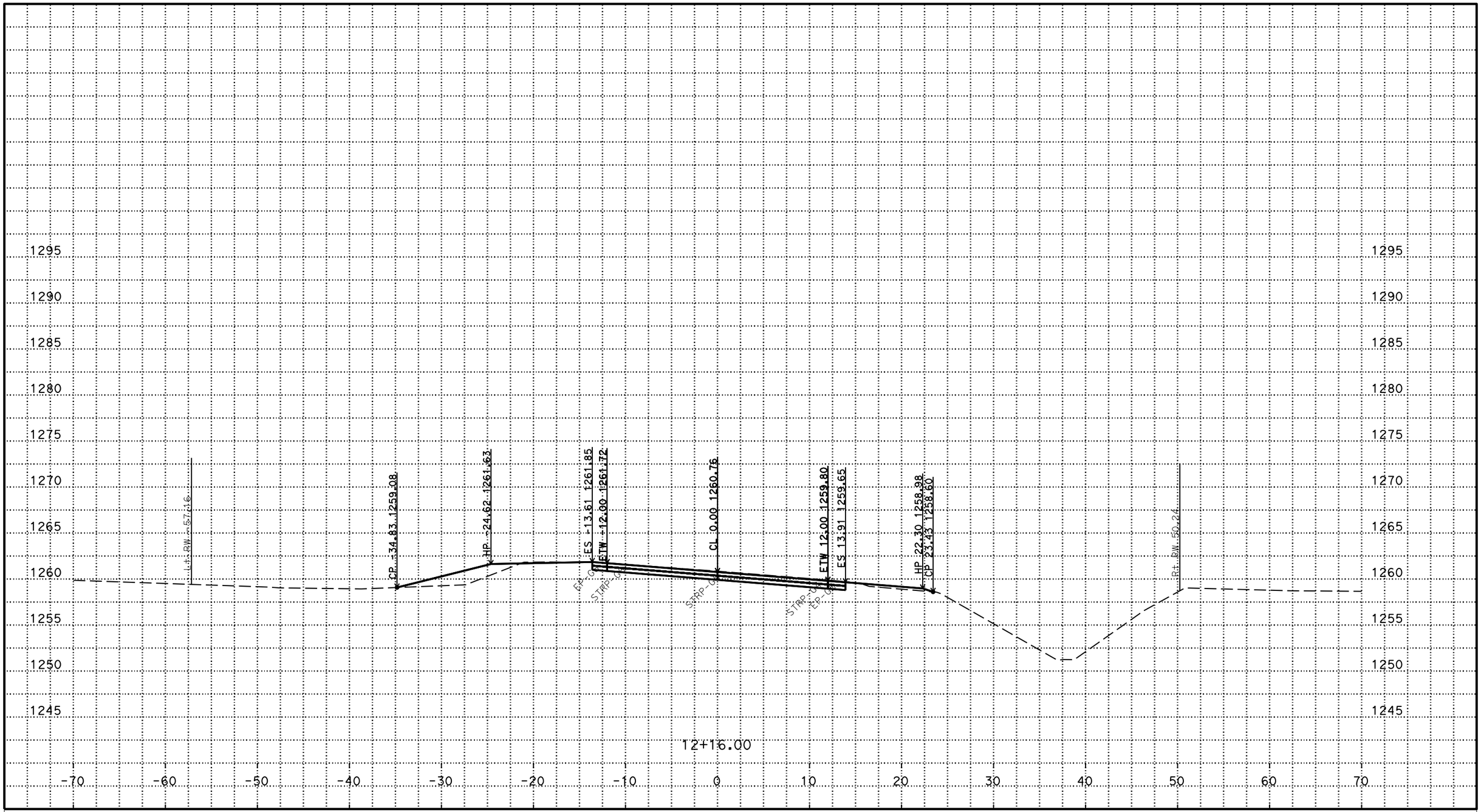

PLOTTED DATE: 17-JUN-2016

SCALE: 1"=5' Horiz.
1"=5' Vert.

CREATED BY: s122224

CONTRACT: 02-4e6504

DIST/CO/RTE/PM: 02/Sis/96/52.5

PROJECT ID: 02 1200 0012

T LINE WEST END

CROSS SECTIONS

P:\proj1\02\4E650\design\C3D\fsi\Thompson T_Corr_fsi_TEMP_X_C3D_DWG.dwg - 17-Jun-16 5:40 PM

FOR EARTHWORK DEVELOPMENT ONLY

All Dimensions are U.S. Survey Feet

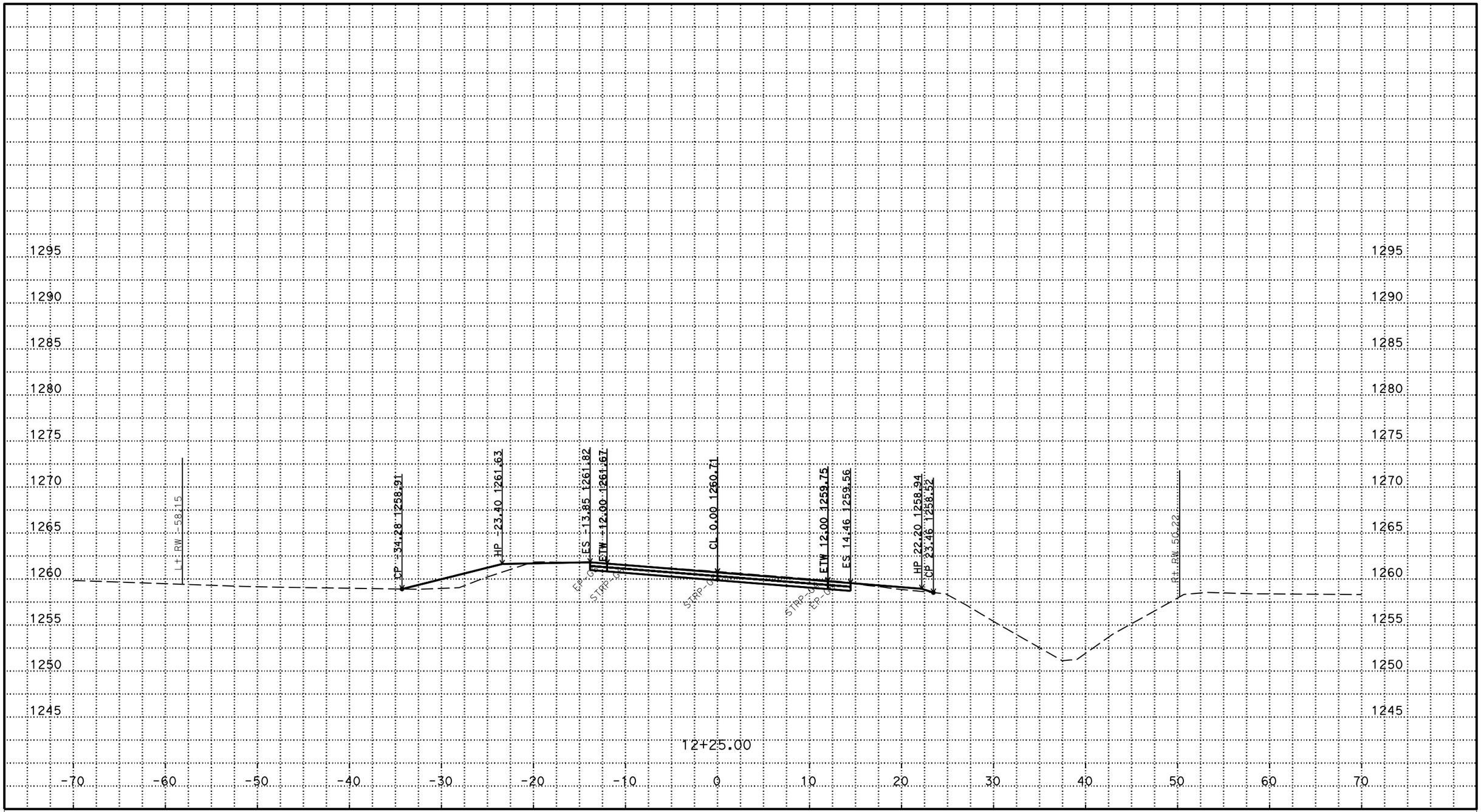

PLOTTED DATE: 17-JUN-2016

SCALE: 1"=5' Horiz.
1"=5' Vert.

CREATED BY: s122224

CONTRACT: 02-4e6504

DIST/CO/RTE/PM: 02/Sis/96/52.5

PROJECT ID: 02 1200 0012

T LINE WEST END

CROSS SECTIONS

P:\proj1\02\4E650\design\C3D\fsi\Thompson T_Corr_fsi_TEMP_X_C3D_DWG.dwg - 17-Jun-16 5:40 PM

FOR EARTHWORK DEVELOPMENT ONLY

All Dimensions are U.S. Survey Feet

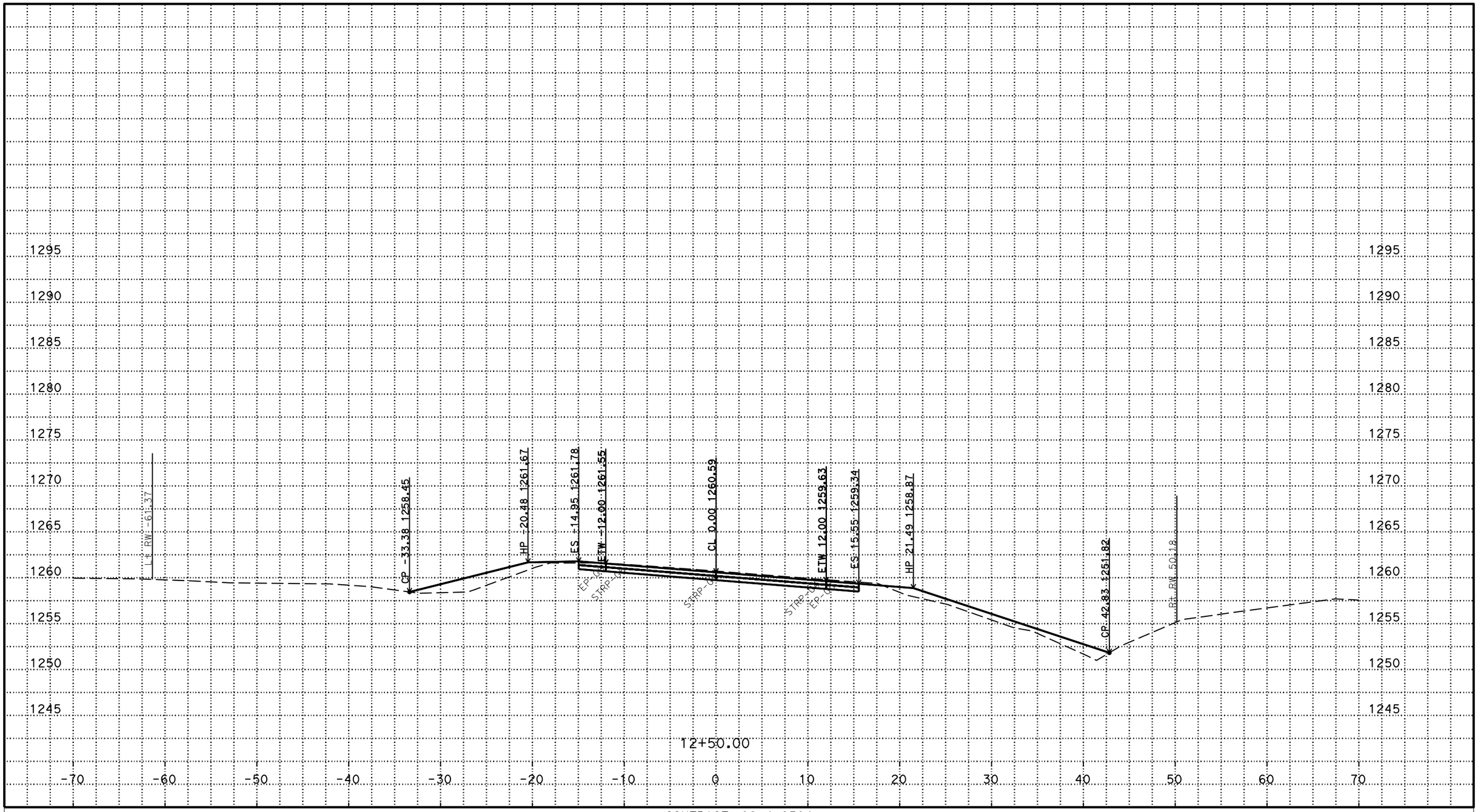

P:\proj1\02\4E650\design\C3D\fsi\Thompson T_Corr_fsi_TEMP_X_C3D_DWG.dwg - 17-Jun-16 5:40 PM

PLOTTED DATE: 17-JUN-2016

SCALE: 1"=5' Horiz.
1"=5' Vert.

CREATED BY: s122224

CONTRACT: 02-4e6504

DIST/CO/RTE/PM: 02/Sis/96/52.5

PROJECT ID: 02 1200 0012

T LINE WEST END

CROSS SECTIONS

FOR EARTHWORK DEVELOPMENT ONLY

All Dimensions are U.S. Survey Feet

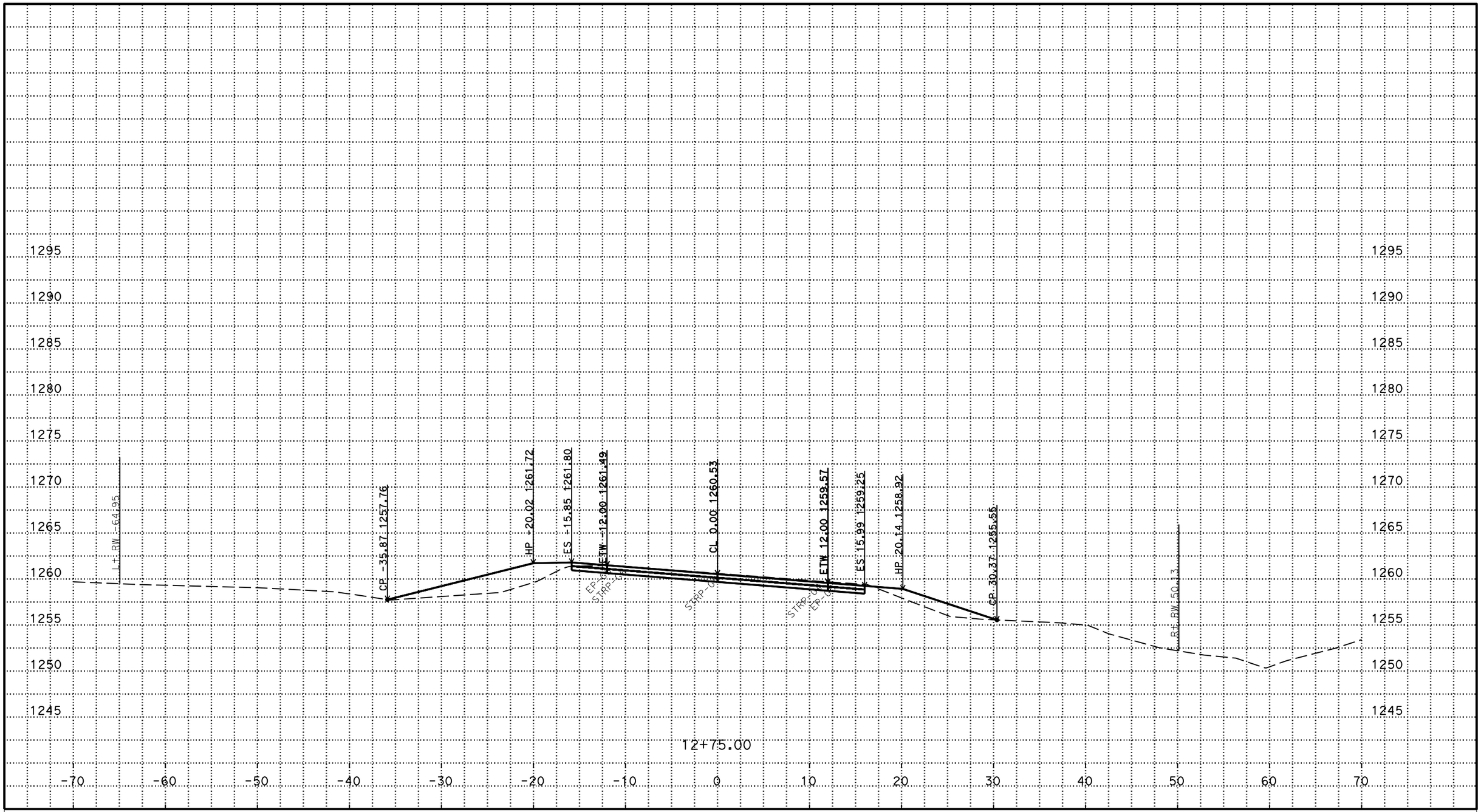

PLOTTED DATE: 17-JUN-2016

SCALE: 1"=5' Horiz.
1"=5' Vert.

CREATED BY: s122224

CONTRACT: 02-4e6504
DIST/CO/RTE/PM: 02/Sis/96/52.5
PROJECT ID: 02 1200 0012

T LINE WEST END
CROSS SECTIONS
31 OF 35

P:\proj1\02\4E650\design\C3D\fsi\Thompson T_Corr_fsi_TEMP_X_C3D_DWG.dwg - 17-Jun-16 5:40 PM

FOR EARTHWORK DEVELOPMENT ONLY

All Dimensions are U.S. Survey Feet

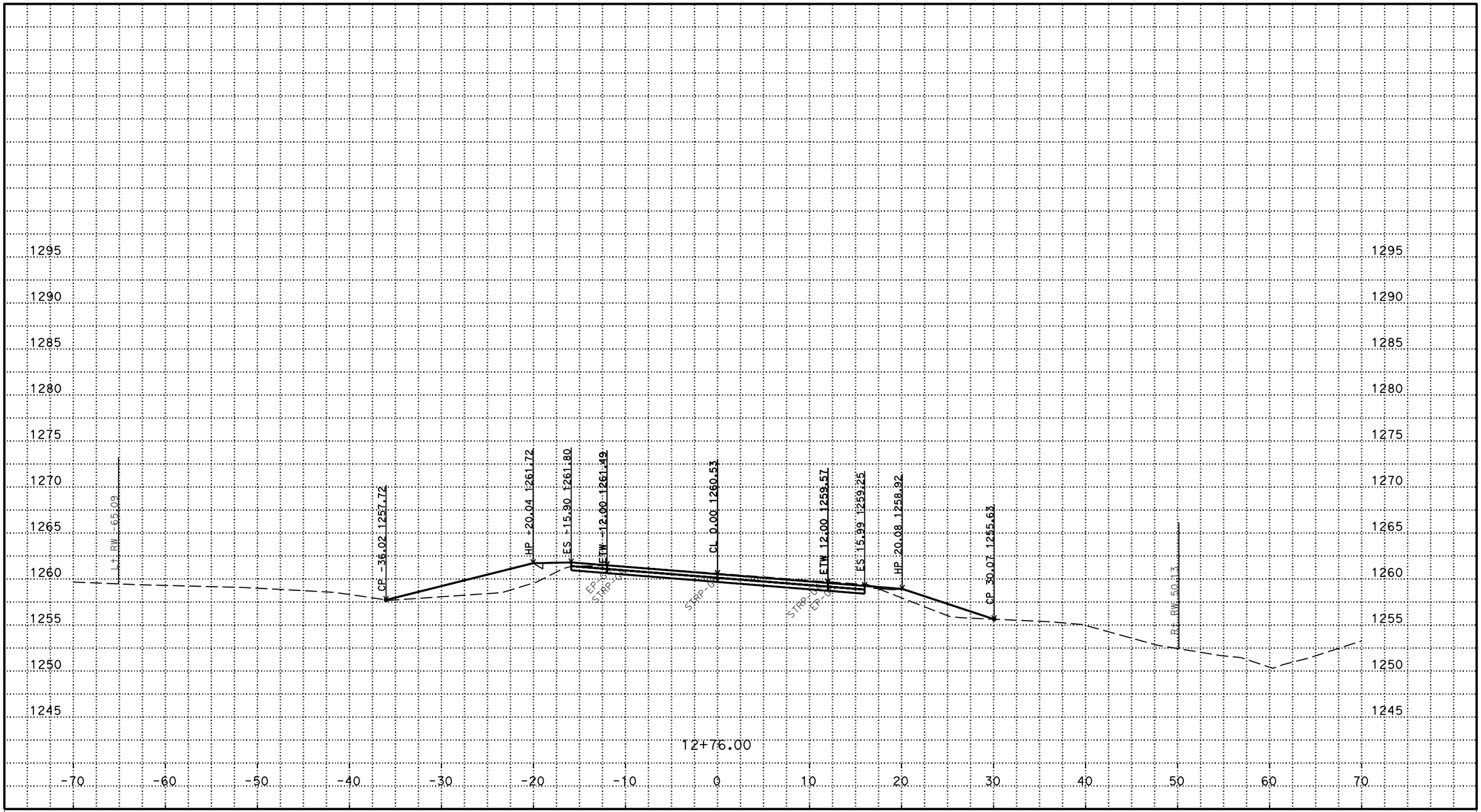

PLOTTED DATE: 17-JUN-2016

SCALE: 1"=5' Horiz.
1"=5' Vert.

CREATED BY: s122224

CONTRACT: 02-4e6504

DIST/CO/RTE/PM: 02/Sis/96/52.5

PROJECT ID: 02 1200 0012

T LINE WEST END

CROSS SECTIONS

P:\proj1\02\4E650\design\C3D\fsi\Thompson T_Corr_fsi_TEMP_X_C3D_DWG.dwg - 17-Jun-16 5:40 PM

FOR EARTHWORK DEVELOPMENT ONLY

All Dimensions are U.S. Survey Feet

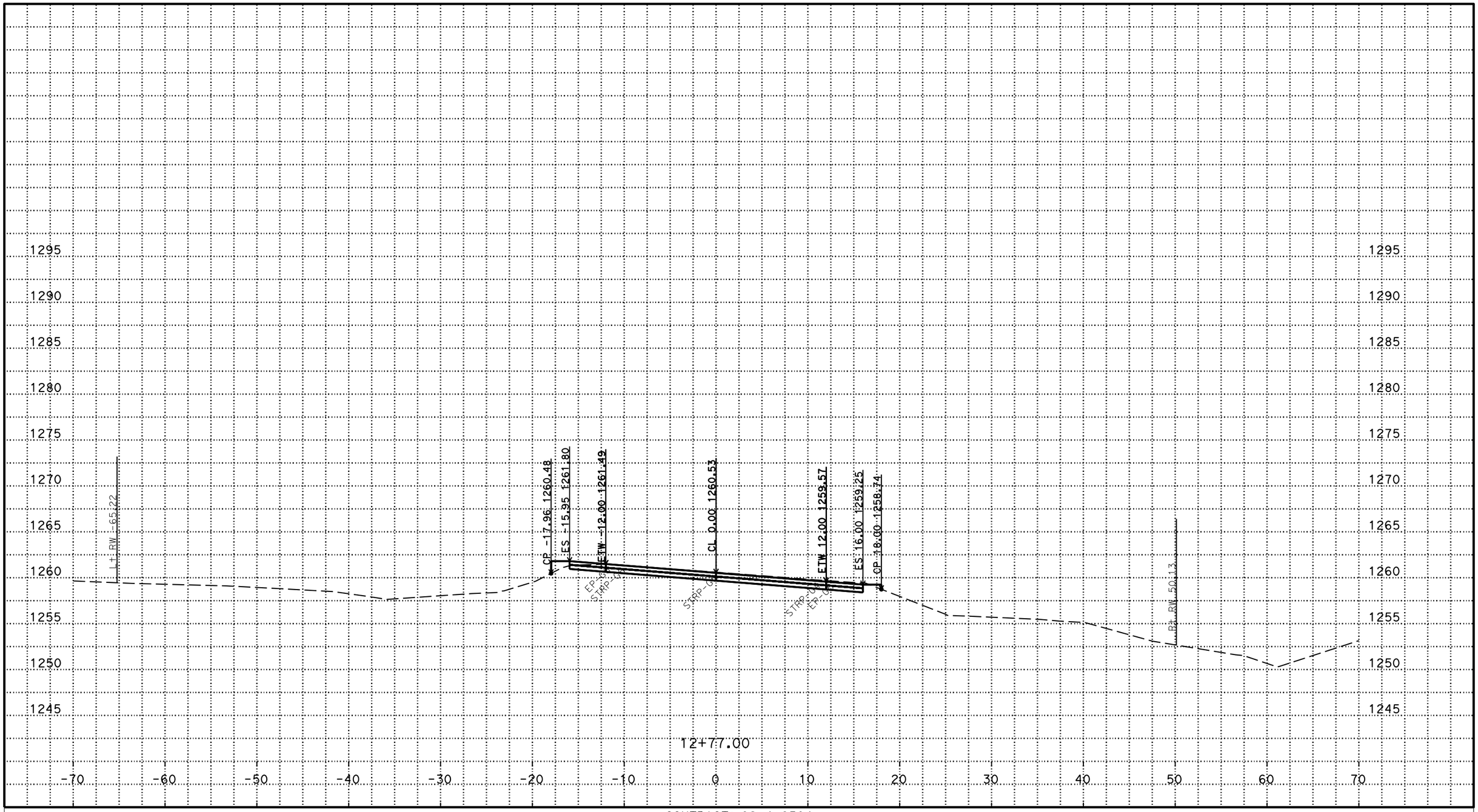

PLOTTED DATE: 17-JUN-2016

SCALE: 1"=5' Horiz.
1"=5' Vert.

CREATED BY: s122224

CONTRACT: 02-4e6504

DIST/CO/RTE/PM: 02/Sis/96/52.5

PROJECT ID: 02 1200 0012

T LINE WEST END

CROSS SECTIONS

P:\proj1\02\4E650\design\C3D\fsi\Thompson T_Corr_fsi_TEMP_X_C3D_DWG.dwg - 17-Jun-16 5:40 PM

FOR EARTHWORK DEVELOPMENT ONLY

All Dimensions are U.S. Survey Feet

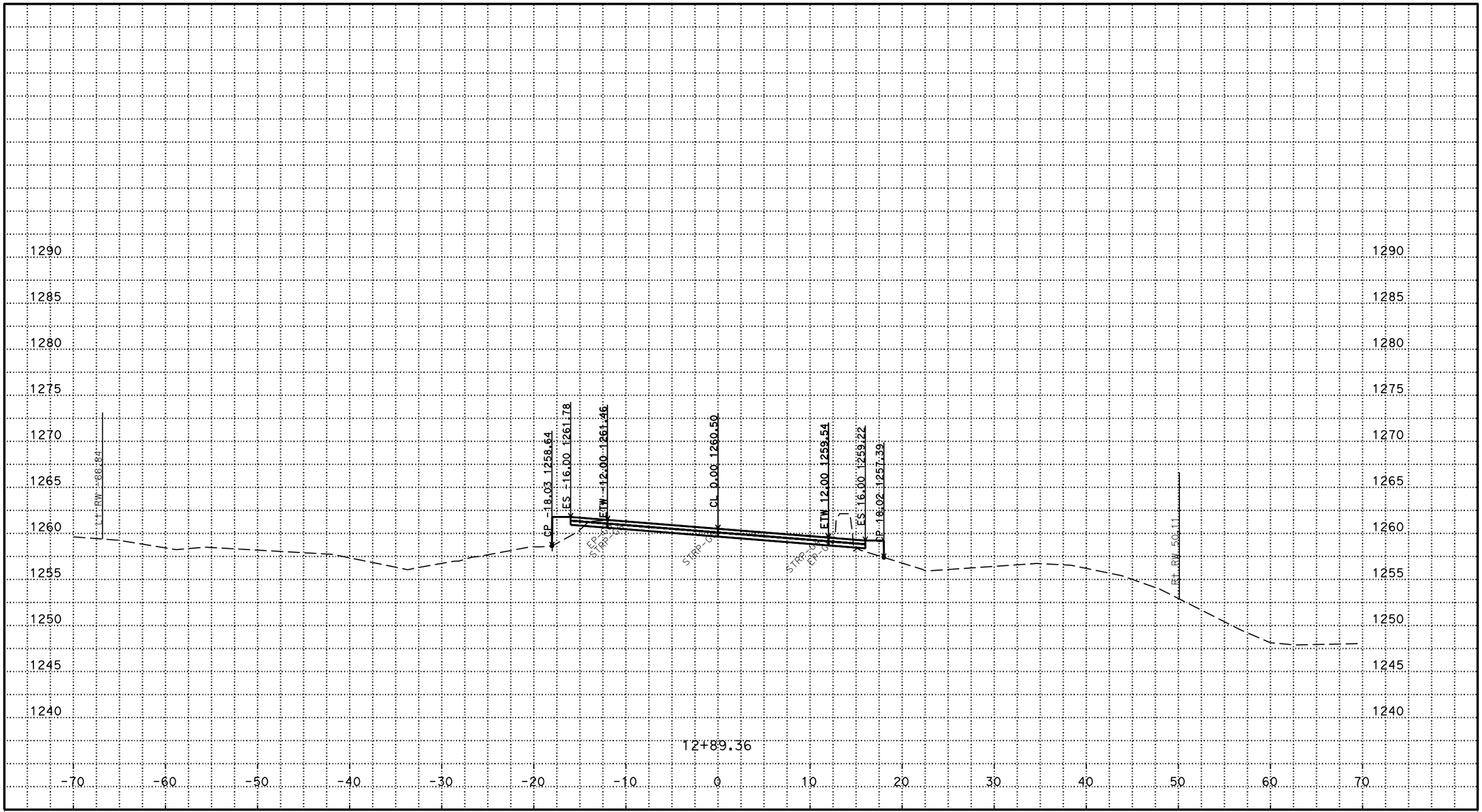

PLOTTED DATE: 17-JUN-2016

SCALE: 1"=5' Horiz.
1"=5' Vert.

CREATED BY: s122224

CONTRACT: 02-4e6504

DIST/CO/RTE/PM: 02/Sis/96/52.5

PROJECT ID: 02 1200 0012

T LINE WEST END

CROSS SECTIONS

P:\proj1\02\4E650\design\C3D\fsi\Thompson T_Corr_fsi_TEMP_X_C3D_DWG.dwg - 17-Jun-16 5:40 PM

FOR EARTHWORK DEVELOPMENT ONLY

All Dimensions are U.S. Survey Feet

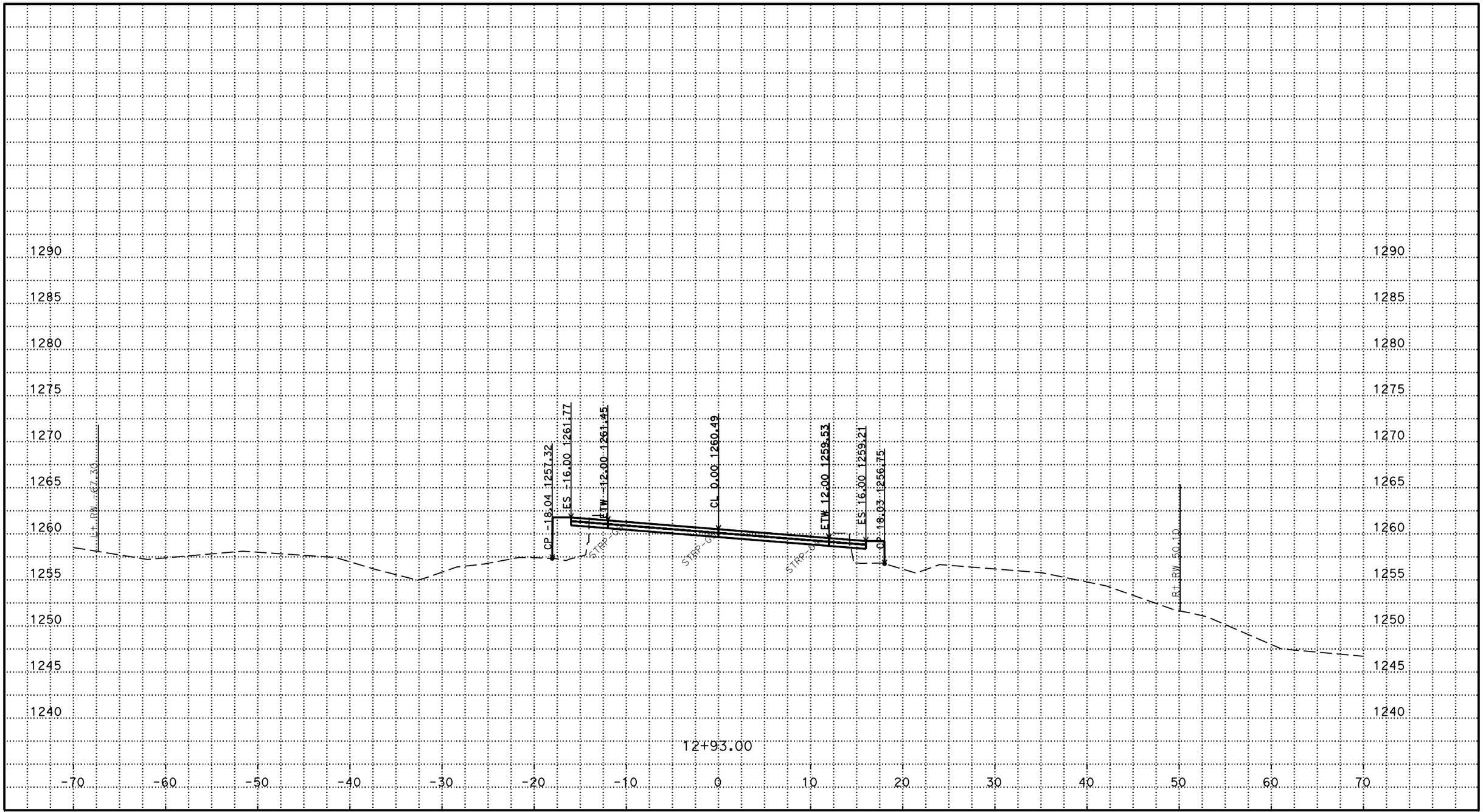

PLOTTED DATE: 17-JUN-2016

SCALE: 1"=5' Horiz.
1"=5' Vert.

CREATED BY: s122224

CONTRACT: 02-4e6504

DIST/CO/RTE/PM: 02/Sis/96/52.5

PROJECT ID: 02 1200 0012

T LINE WEST END

CROSS SECTIONS

35 OF 35

P:\proj1\02\4E650\design\C3D\fsi\Thompson T_Corr_fsi_TEMP_X_C3D_DWG.dwg - 17-Jun-16 5:40 PM

FOR EARTHWORK DELVELOPMENT ONLY

All Dimensions are U.S. Survey Feet

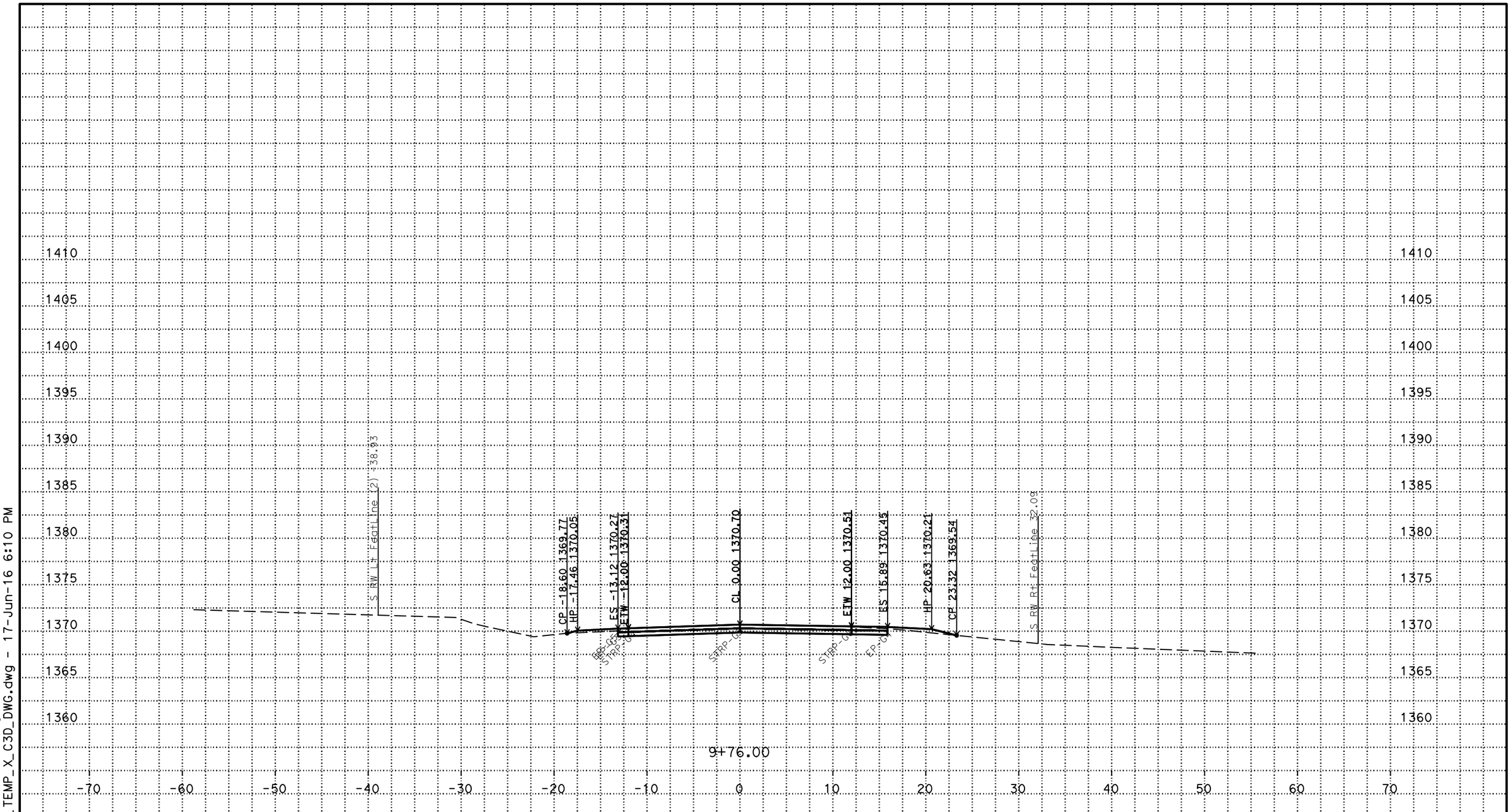

P:\proj1\02\4E650\design\C3D\fsi\Seiad S_Corr_fsi_TEMP_X_C3D_DWG.dwg - 17-Jun-16 6:10 PM

PLOTTED DATE: 17-JUN-2016

SCALE: 1"=5' Horiz.
1"=5' Vert.

CREATED BY: s122224

CONTRACT: 02-4E6504
DIST/CO/RTE/PM: 02/Sis/97/60.2
PROJECT ID: 02 12000012

S LINE WEST END
CROSS SECTIONS

FOR EARTHWORK DELVELOPMENT ONLY

All Dimensions are U.S. Survey Feet

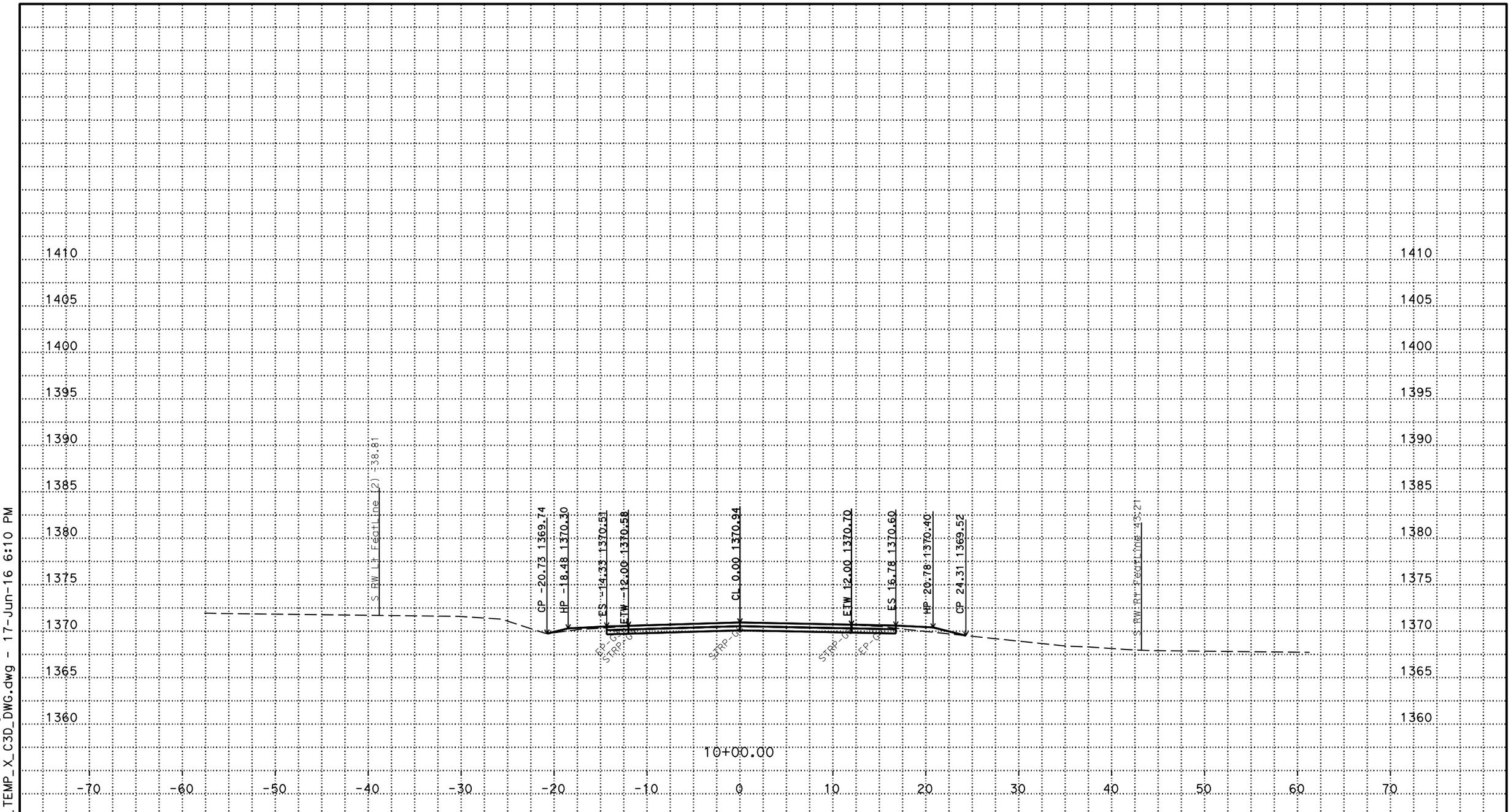

PLOTTED DATE: 17-JUN-2016

SCALE: 1"=5' Horiz.
1"=5' Vert.

CREATED BY: s122224

CONTRACT: 02-4E6504
DIST/CO/RTE/PM: 02/Sis/97/60.2
PROJECT ID: 02 12000012

S LINE WEST END
CROSS SECTIONS
2 OF 35

P:\proj1\02\4E650\design\C3D\fsi\Seiad
S_Corr_fsi_TEMP_X_C3D_DWG.dwg - 17-Jun-16 6:10 PM

FOR EARTHWORK DELVELOPMENT ONLY

All Dimensions are U.S. Survey Feet

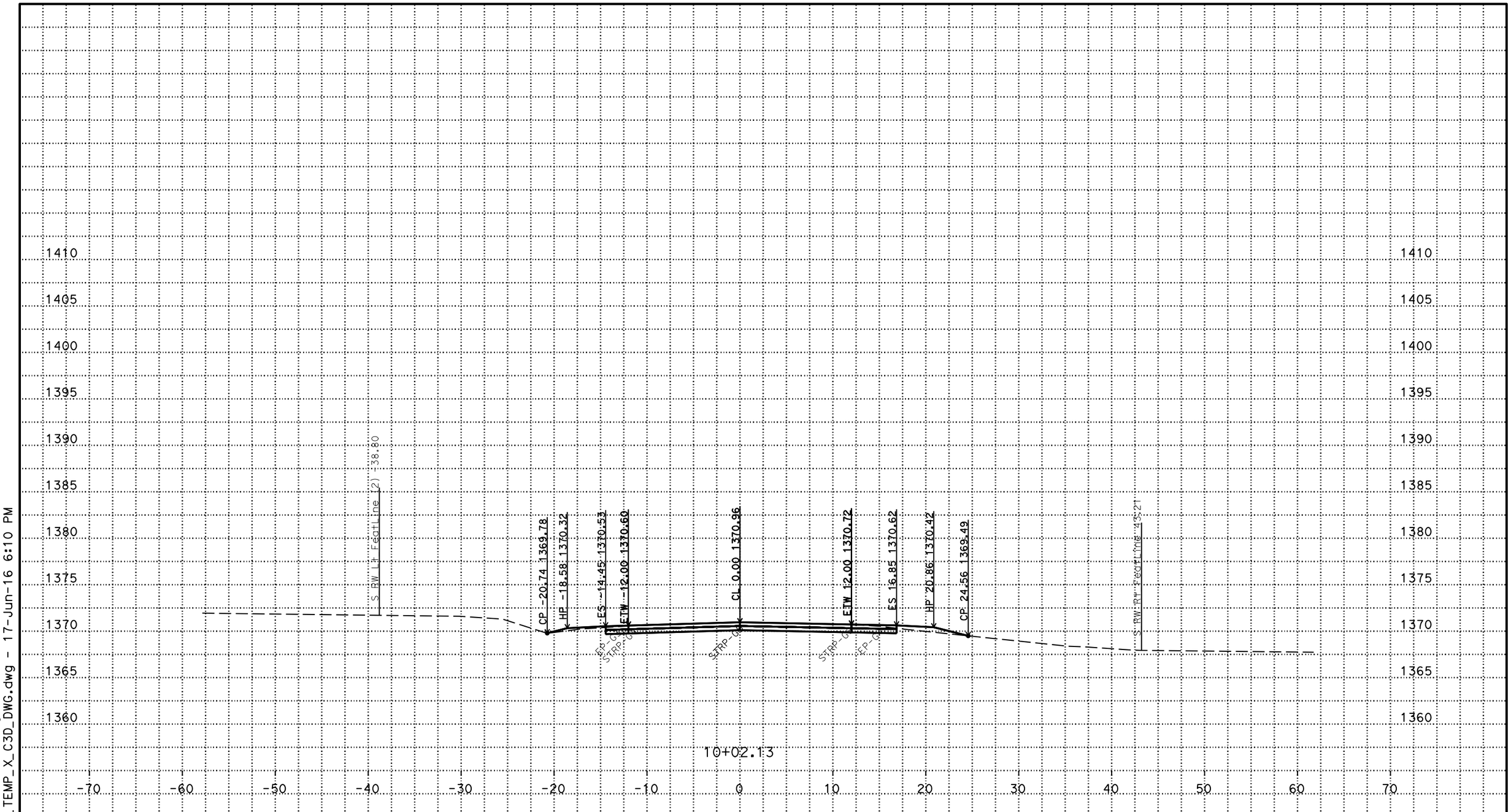

P:\proj1\02\4E650\design\C3D\fsi\Seiad
S_Corr_fsi_TEMP_X_C3D_DWG.dwg - 17-Jun-16 6:10 PM

PLOTTED DATE: 17-JUN-2016

SCALE: 1"=5' Horiz.
1"=5' Vert.

CREATED BY: s122224

CONTRACT: 02-4E6504
DIST/CO/RTE/PM: 02/Sis/97/60.2
PROJECT ID: 02 12000012

S LINE WEST END
CROSS SECTIONS

FOR EARTHWORK DELVELOPMENT ONLY

All Dimensions are U.S. Survey Feet

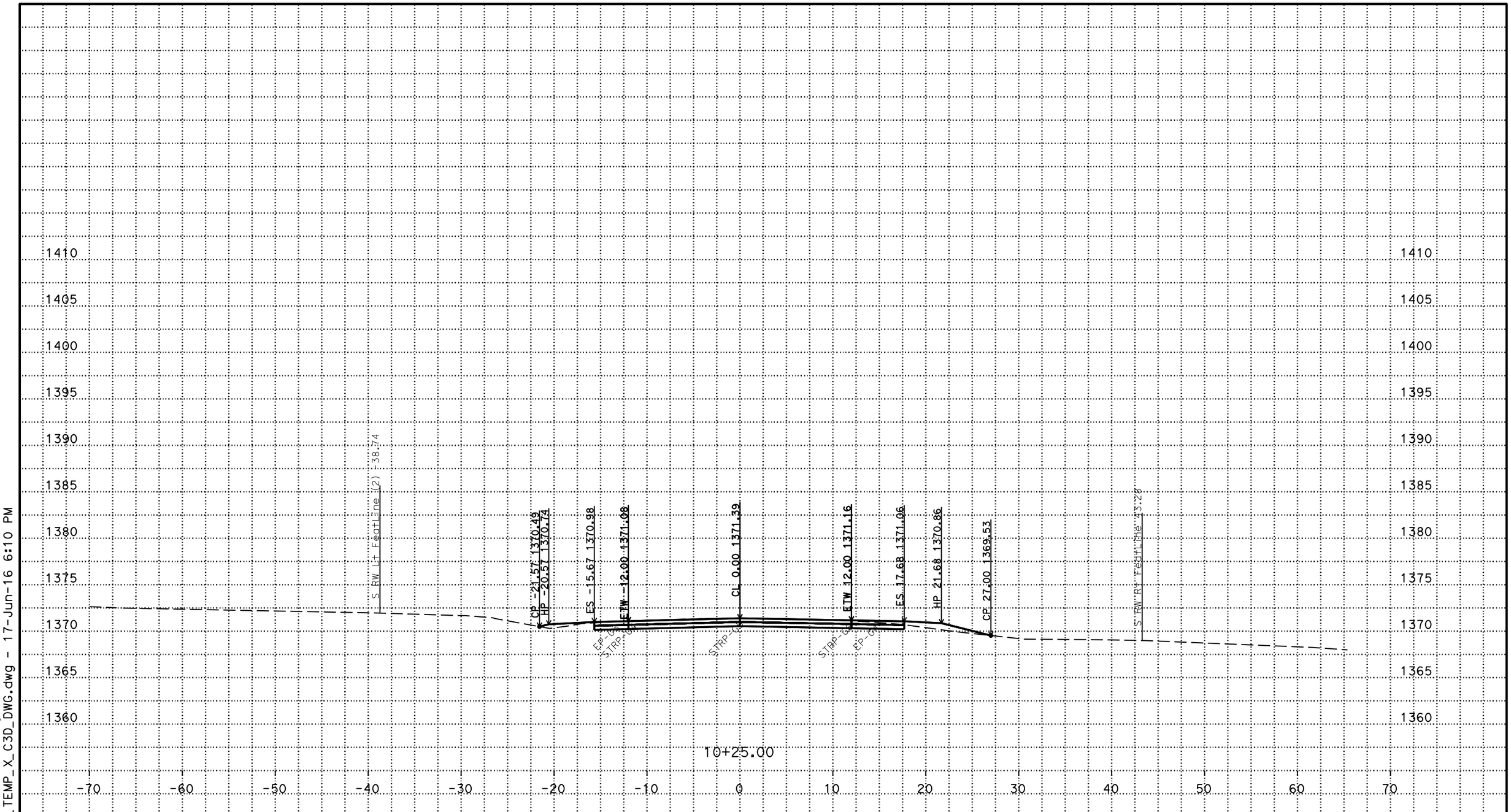

P:\proj1\02\4E650\design\C3D\fsi\Seiad
S_Corr_fsi_TEMP_X_C3D_DWG.dwg - 17-Jun-16 6:10 PM

PLOTTED DATE: 17-JUN-2016

SCALE: 1"=5' Horiz.
1"=5' Vert.

CREATED BY: s122224

CONTRACT: 02-4E6504
DIST/CO/RTE/PM: 02/Sis/97/60.2
PROJECT ID: 02 12000012

S LINE WEST END
CROSS SECTIONS

FOR EARTHWORK DELVELOPMENT ONLY

All Dimensions are U.S. Survey Feet

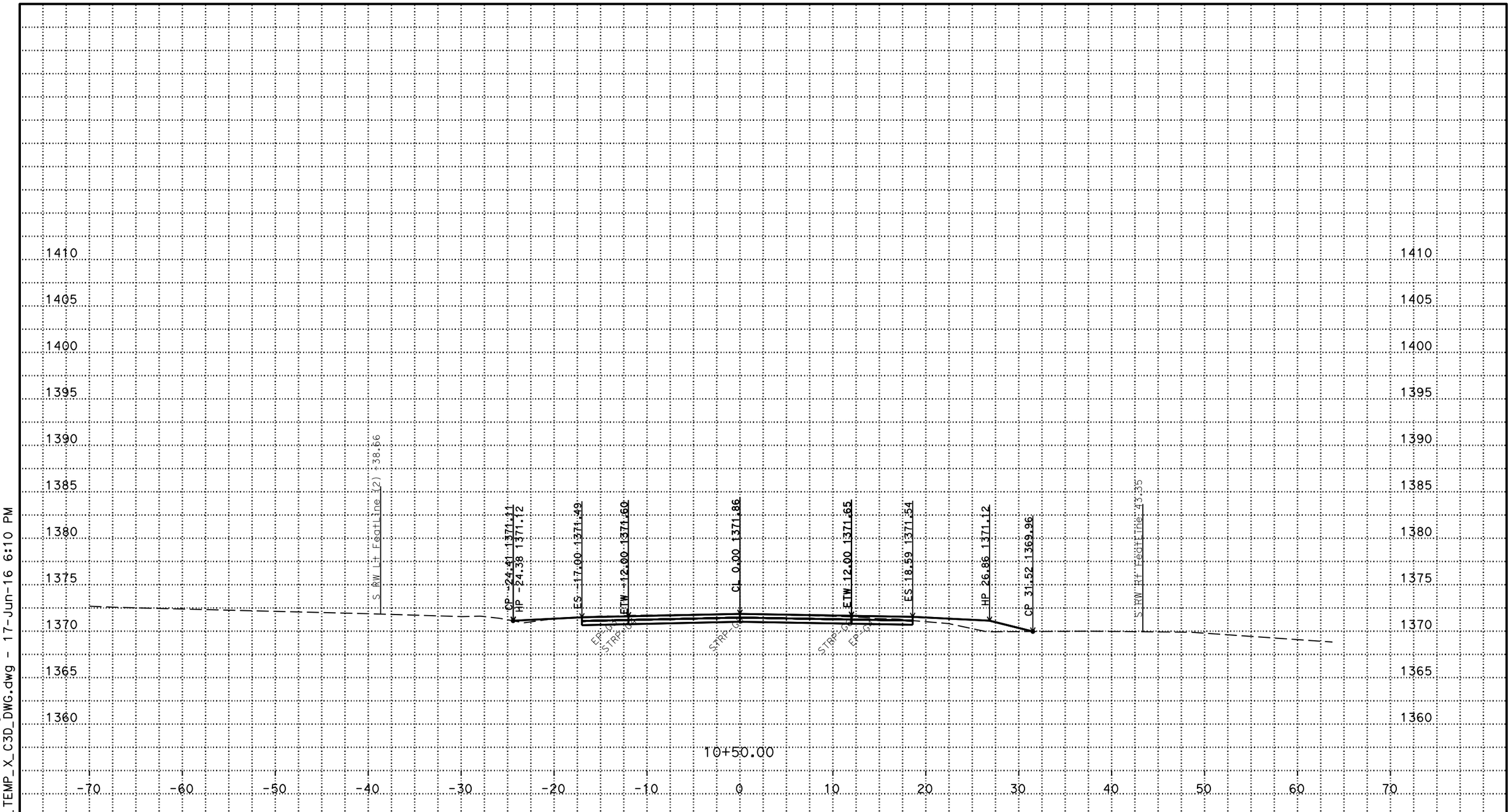

P:\proj1\02\4E650\design\C3D\fsi\Seiad
S_Corr_fsi_TEMP_X_C3D_DWG.dwg - 17-Jun-16 6:10 PM

PLOTTED DATE: 17-JUN-2016

SCALE: 1"=5' Horiz.
1"=5' Vert.

CREATED BY: s122224

CONTRACT: 02-4E6504
DIST/CO/RTE/PM: 02/Sis/97/60.2
PROJECT ID: 02 12000012

S LINE WEST END
CROSS SECTIONS

FOR EARTHWORK DELVELOPMENT ONLY

All Dimensions are U.S. Survey Feet

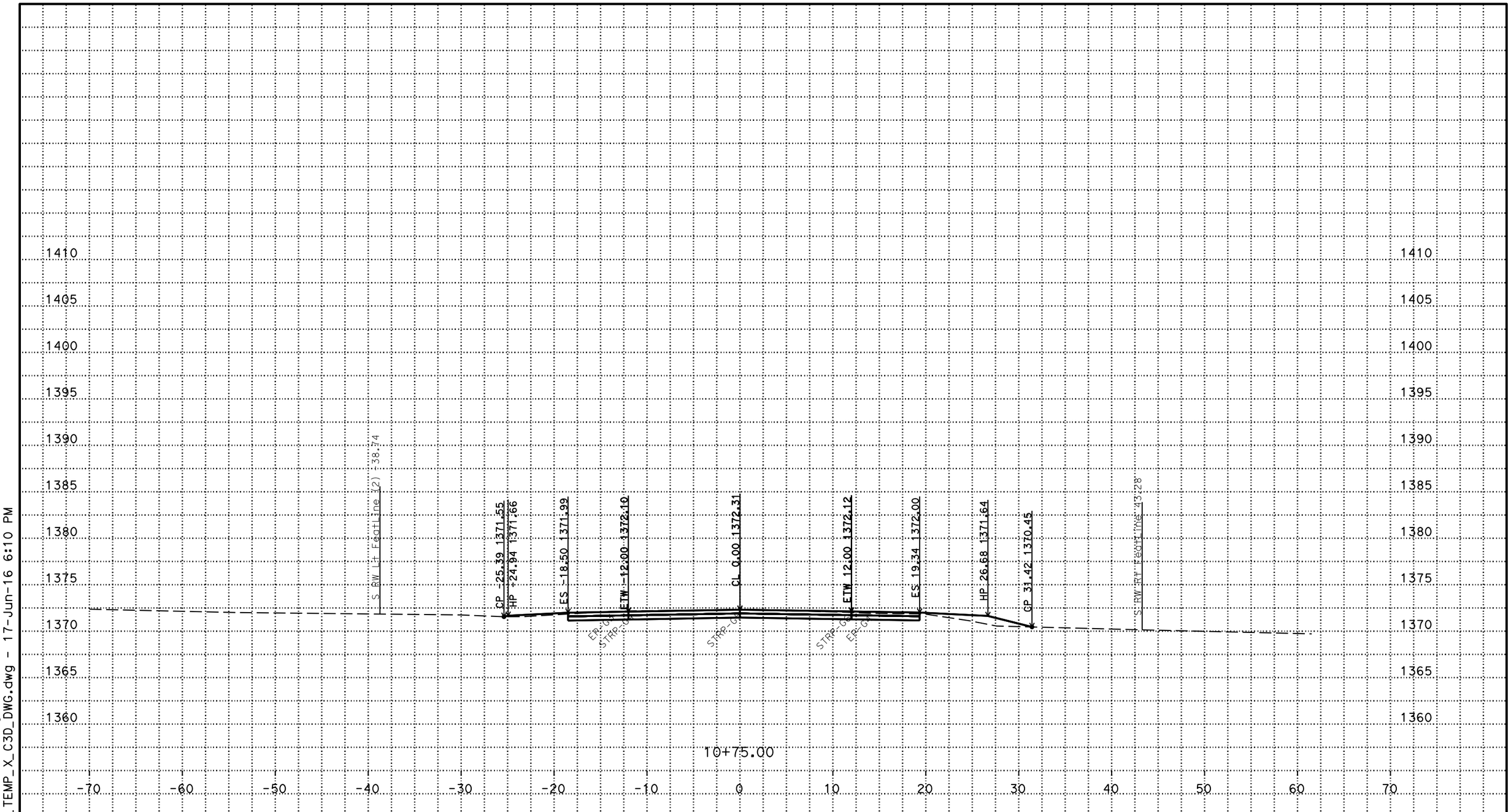

P:\proj1\02\4E650\design\C3D\fsi\Seiad S_Corr_fsi_TEMP_X_C3D_DWG.dwg - 17-Jun-16 6:10 PM

PLOTTED DATE: 17-JUN-2016

SCALE: 1"=5' Horiz.
1"=5' Vert.

CREATED BY: s122224

CONTRACT: 02-4E6504
DIST/CO/RTE/PM: 02/Sis/97/60.2
PROJECT ID: 02 12000012

S LINE WEST END
CROSS SECTIONS

FOR EARTHWORK DELVELOPMENT ONLY

All Dimensions are U.S. Survey Feet

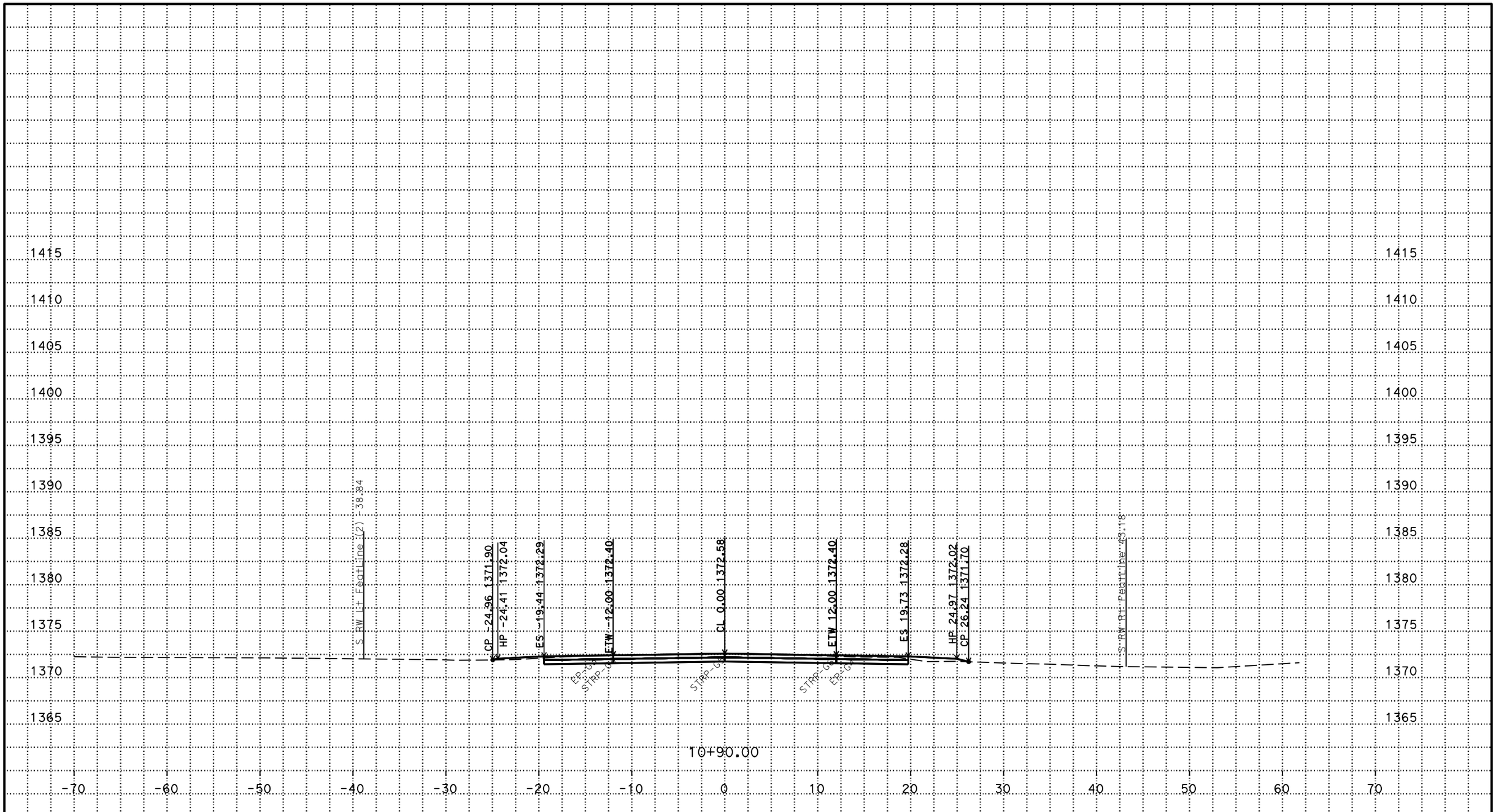

PLOTTED DATE: 17-JUN-2016

SCALE: 1"=5' Horiz.
1"=5' Vert.

CREATED BY: s122224

CONTRACT: 02-4E6504

DIST/CO/RTE/PM: 02/Sis/97/60.2

PROJECT ID: 02 12000012

S LINE WEST END

CROSS SECTIONS

P:\proj1\02\4E650\design\C3D\fsi\Seiad
S_Corr_fsi_TEMP_X_C3D_DWG.dwg - 17-Jun-16 6:10 PM

FOR EARTHWORK DELVELOPMENT ONLY

All Dimensions are U.S. Survey Feet

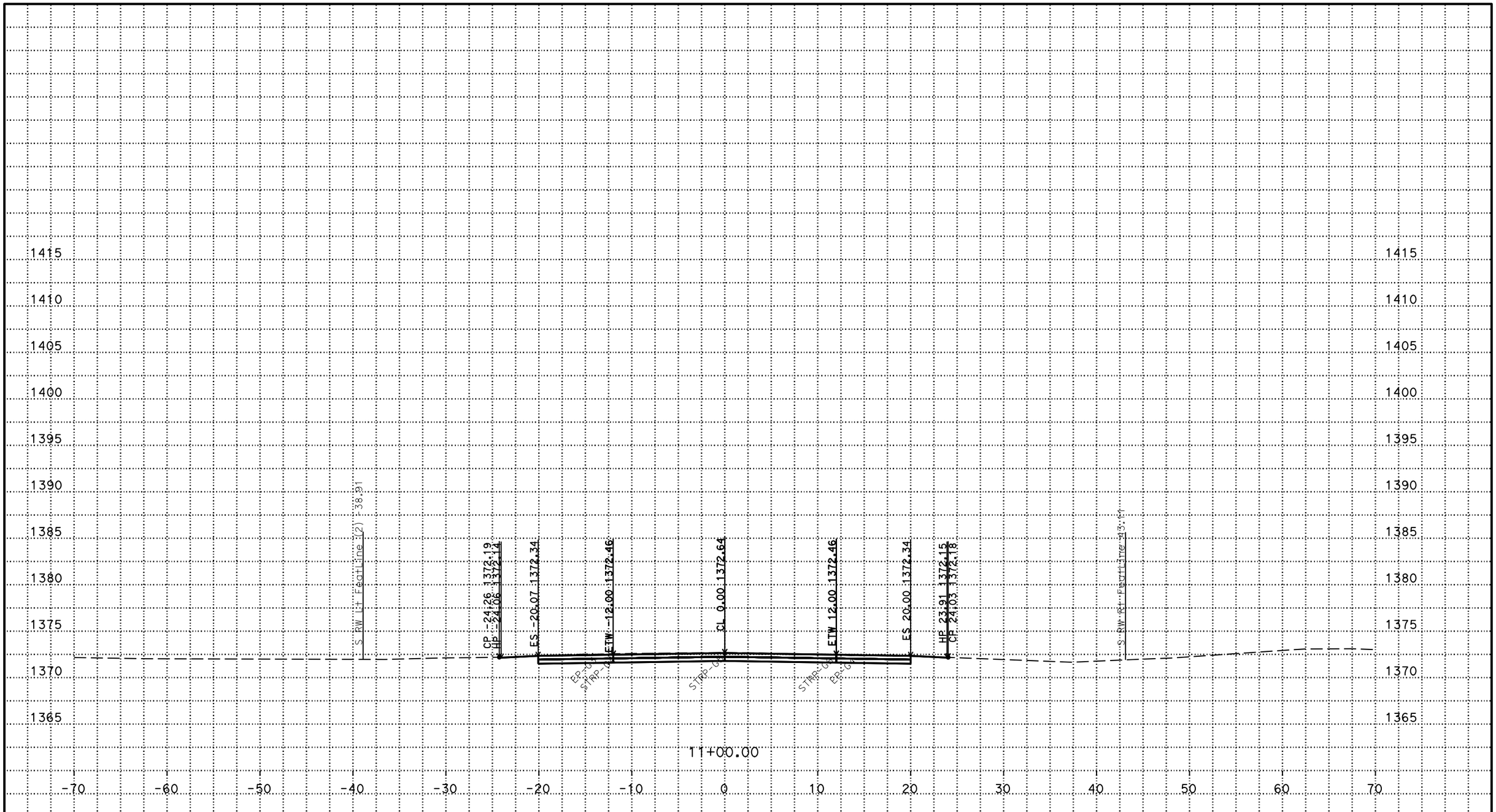

P:\proj1\02\4E650\design\C3D\fsi\Seiad S_Corr_fsi_TEMP_X_C3D_DWG.dwg - 17-Jun-16 6:10 PM

PLOTTED DATE: 17-JUN-2016

SCALE: 1"=5' Horiz.
1"=5' Vert.

CREATED BY: s122224

CONTRACT: 02-4E6504

DIST/CO/RTE/PM: 02/Sis/97/60.2

PROJECT ID: 02 12000012

S LINE WEST END

CROSS SECTIONS

FOR EARTHWORK DELVELOPMENT ONLY

All Dimensions are U.S. Survey Feet

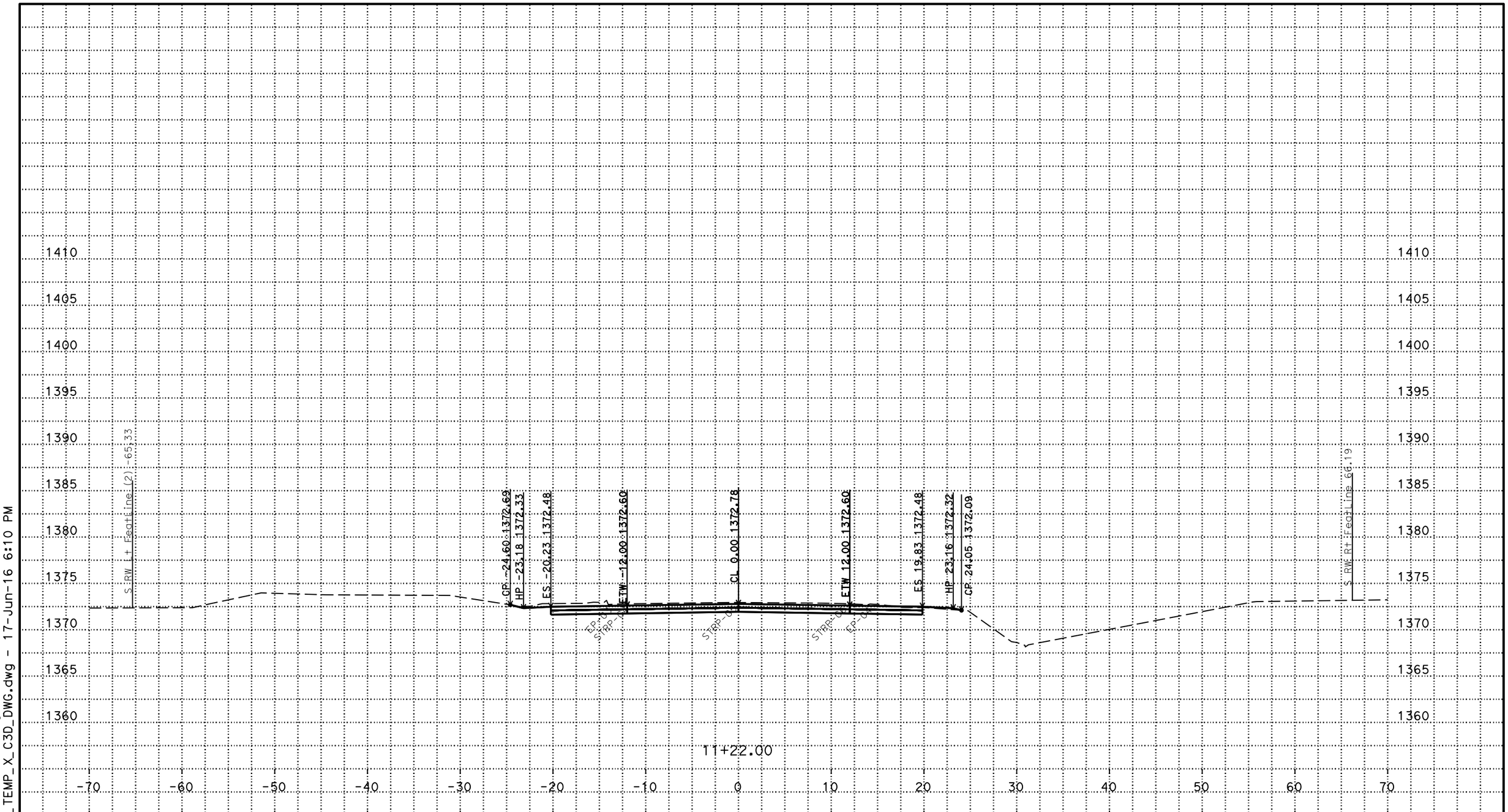

P:\proj1\02\4E650\design\C3D\fsi\Seiad
S_Corr_fsi_TEMP_X_C3D_DWG.dwg - 17-Jun-16 6:10 PM

PLOTTED DATE: 17-JUN-2016

SCALE: 1"=5' Horiz.
1"=5' Vert.

CREATED BY: s122224

CONTRACT: 02-4E6504
DIST/CO/RTE/PM: 02/Sis/97/60.2
PROJECT ID: 02 12000012

S LINE WEST END
CROSS SECTIONS

FOR EARTHWORK DELVELOPMENT ONLY

All Dimensions are U.S. Survey Feet

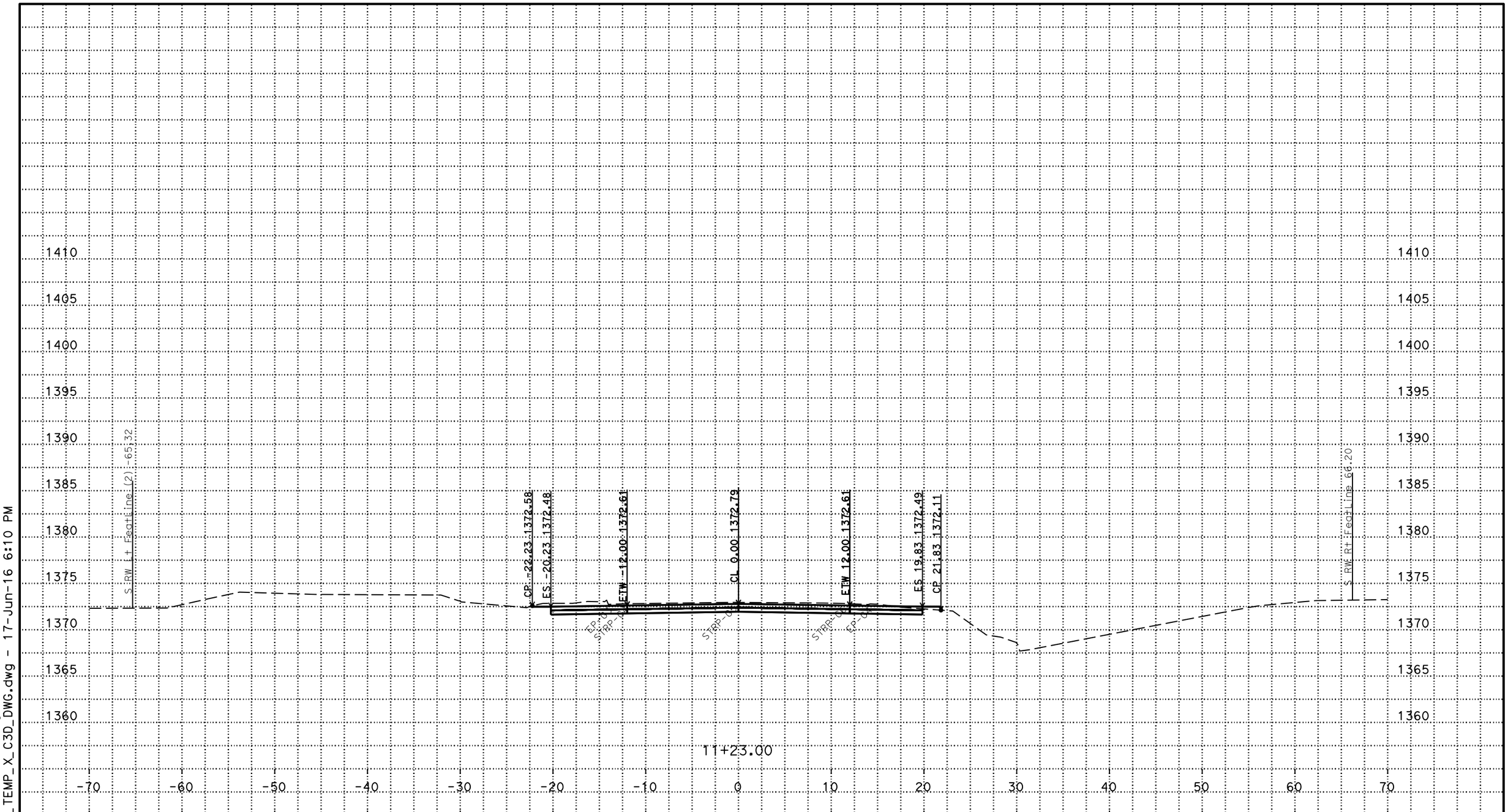

PLOTTED DATE: 17-JUN-2016

SCALE: 1"=5' Horiz.
1"=5' Vert.

CREATED BY: s122224

CONTRACT: 02-4E6504
DIST/CO/RTE/PM: 02/Sis/97/60.2
PROJECT ID: 02 12000012

S LINE WEST END
CROSS SECTIONS

P:\proj1\02\4E650\design\C3D\fsi\Seiad
S_Corr_fsi_TEMP_X_C3D_DWG.dwg - 17-Jun-16 6:10 PM

FOR EARTHWORK DELVELOPMENT ONLY

All Dimensions are U.S. Survey Feet

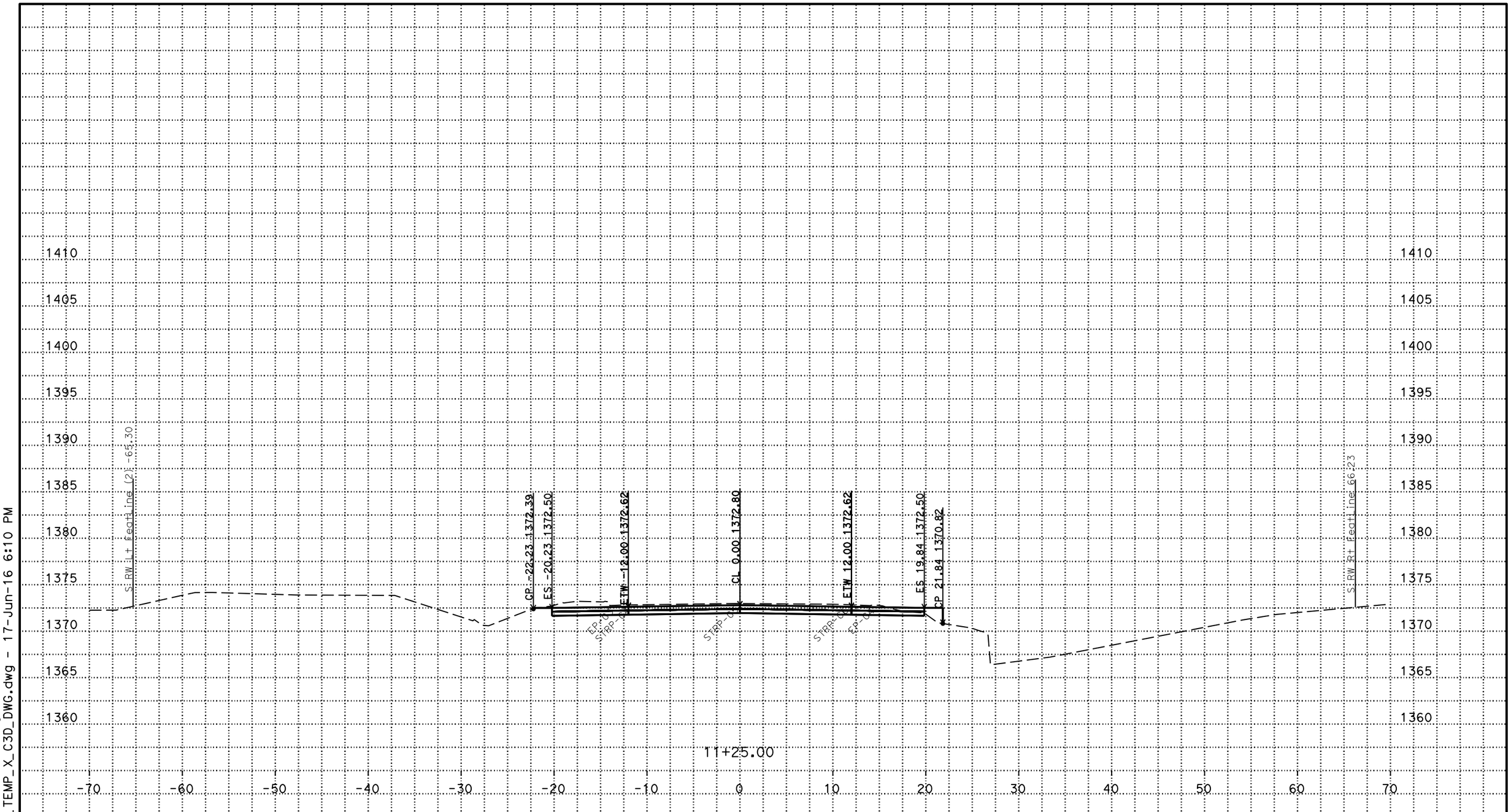

P:\proj1\02\4E650\design\C3D\fsi\Seiad S_Corr_fsi_TEMP_X_C3D_DWG.dwg - 17-Jun-16 6:10 PM

PLOTTED DATE: 17-JUN-2016

SCALE: 1"=5' Horiz.
1"=5' Vert.

CREATED BY: s122224

CONTRACT: 02-4E6504
DIST/CO/RTE/PM: 02/Sis/97/60.2
PROJECT ID: 02 12000012

S LINE WEST END
CROSS SECTIONS

FOR EARTHWORK DELVELOPMENT ONLY

All Dimensions are U.S. Survey Feet

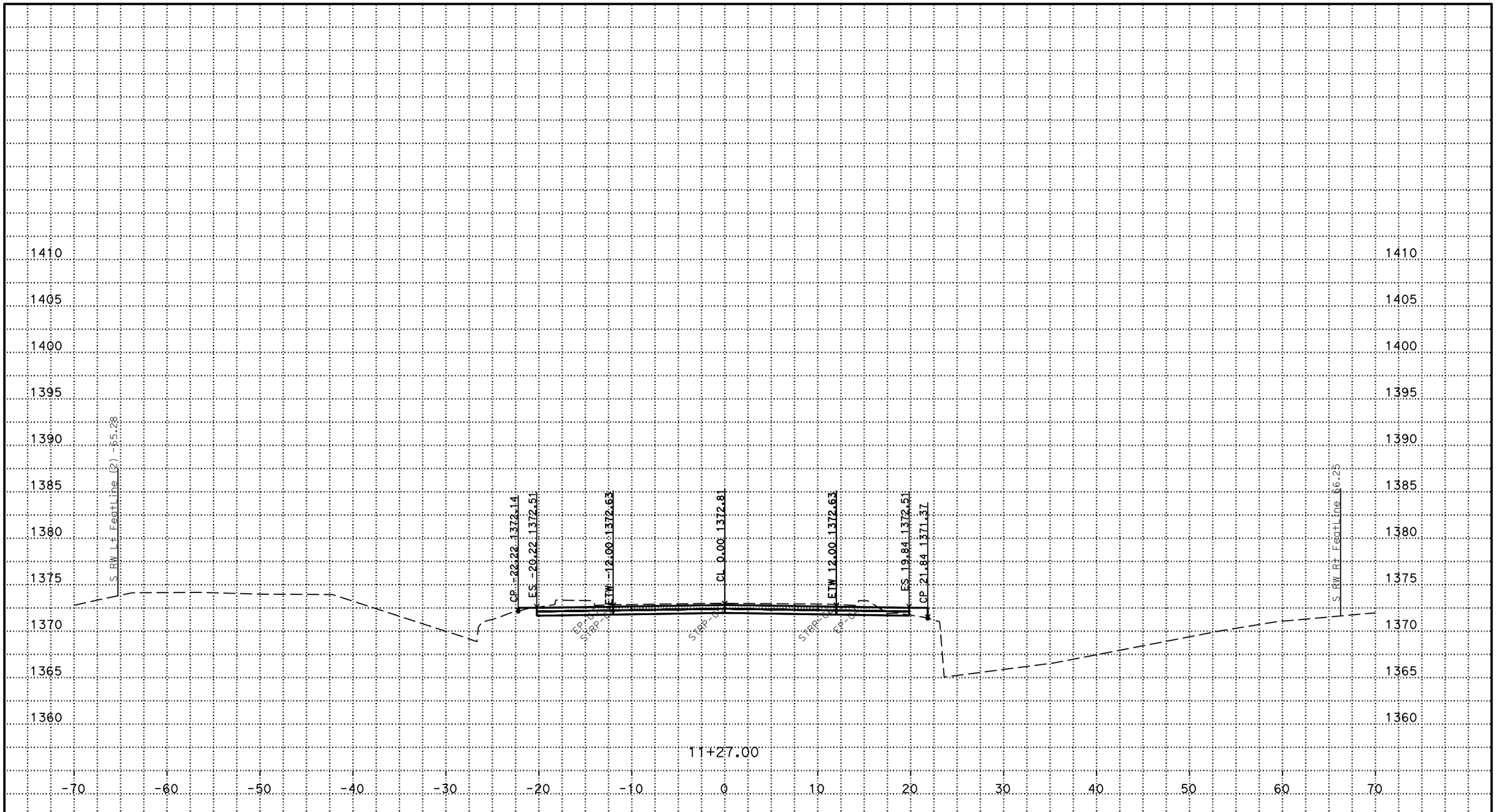

PLOTTED DATE: 17-JUN-2016

SCALE: 1"=5' Horiz.
1"=5' Vert.

CREATED BY: s122224

CONTRACT: 02-4E6504

DIST/CO/RTE/PM: 02/Sis/97/60.2

PROJECT ID: 02 12000012

S LINE WEST END

CROSS SECTIONS

P:\proj1\02\4E650\design\C3D\fsi\Seiad
S_Corr_fsi_TEMP_X_C3D_DWG.dwg - 17-Jun-16 6:10 PM

FOR EARTHWORK DELVELOPMENT ONLY

All Dimensions are U.S. Survey Feet

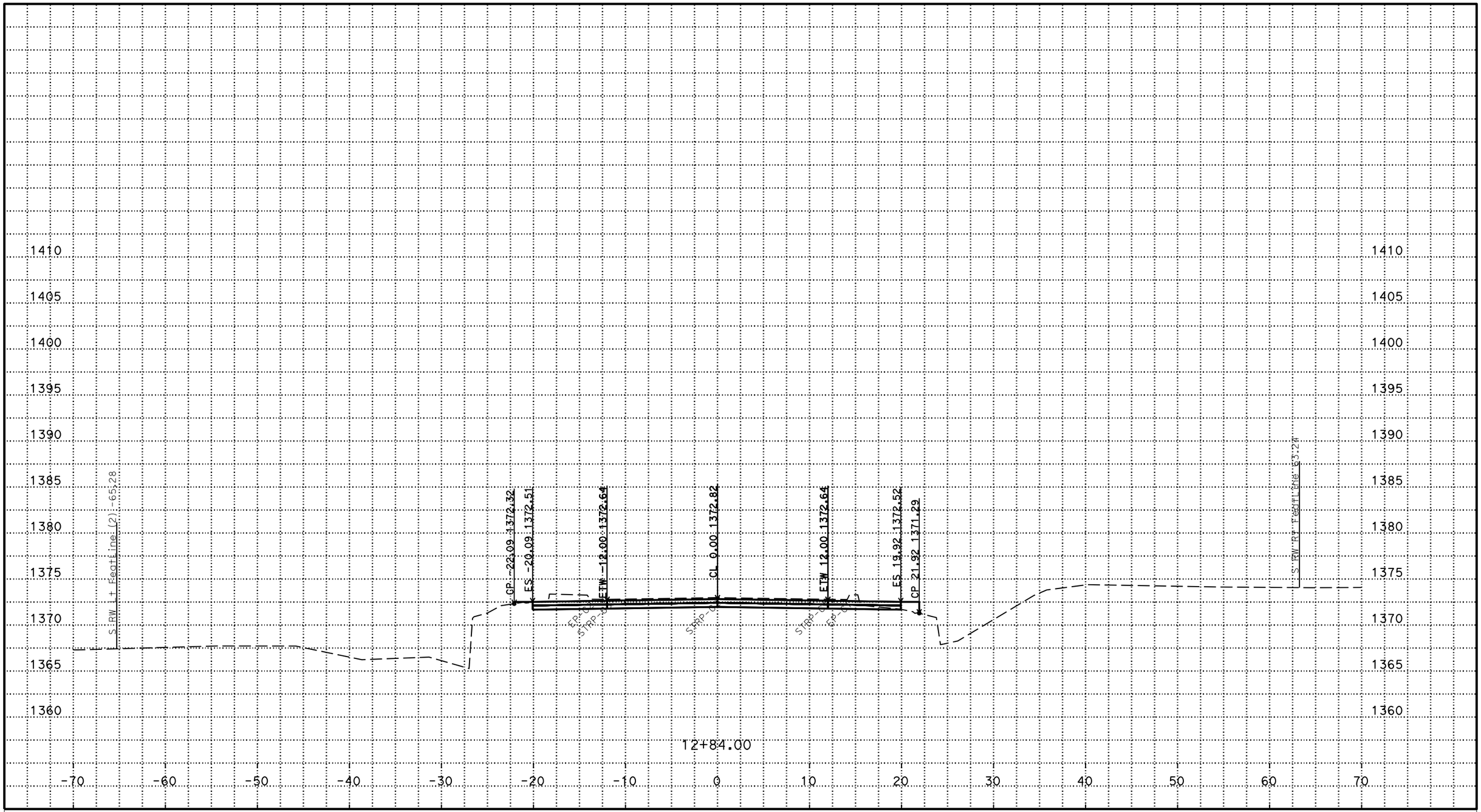

P:\proj1\02\4E650\design\C3D\fsi\Seiad
S_Corr_fsi_TEMP_X_C3D_DWG.dwg - 17-Jun-16 6:10 PM

PLOTTED DATE: 17-JUN-2016

SCALE: 1"=5' Horiz.
1"=5' Vert.

CREATED BY: s122224

CONTRACT: 02-4E6504
DIST/CO/RTE/PM: 02/Sis/97/60.2
PROJECT ID: 02 12000012

S LINE EAST END
CROSS SECTIONS

FOR EARTHWORK DELVELOPMENT ONLY

All Dimensions are U.S. Survey Feet

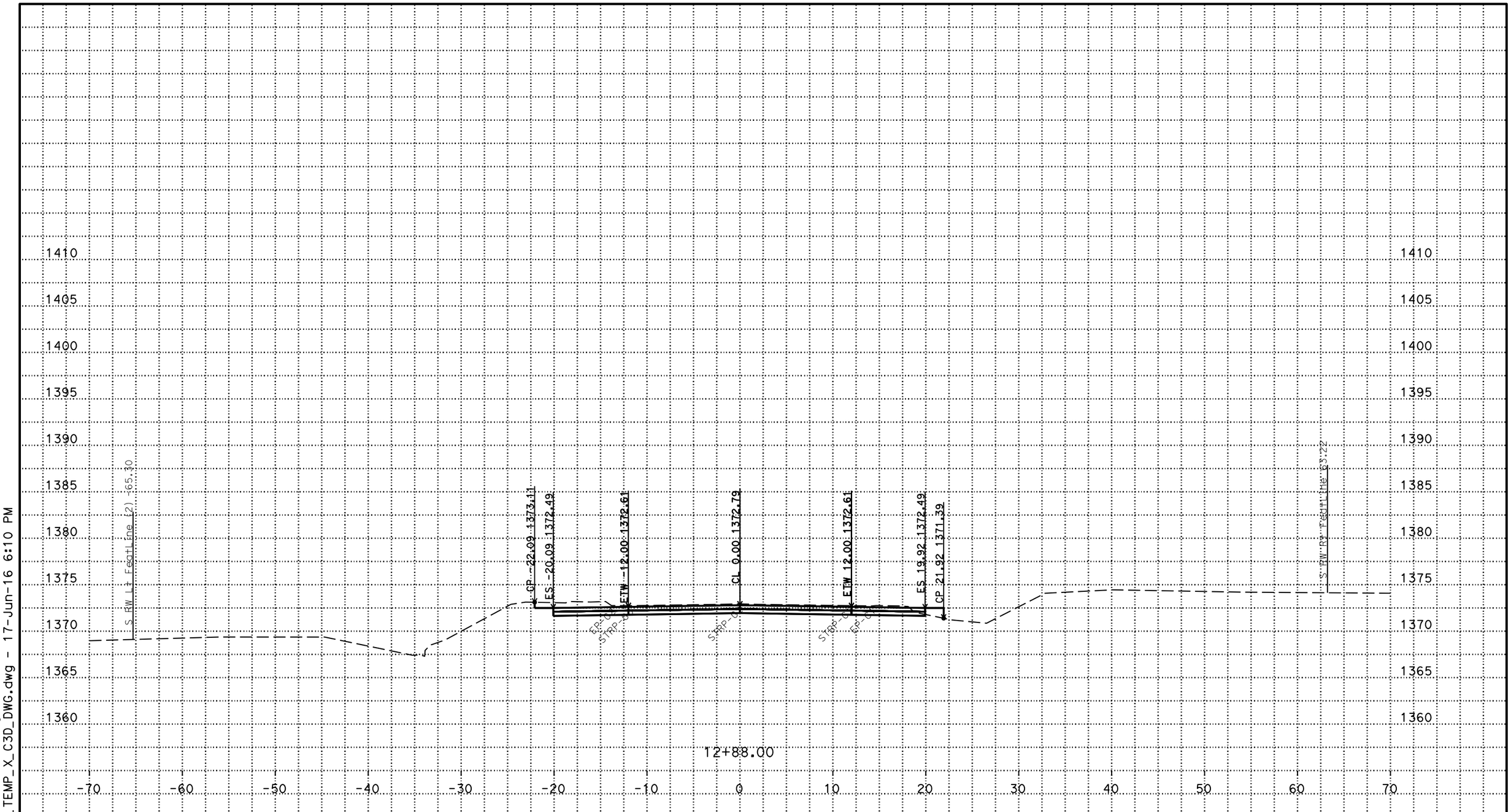

PLOTTED DATE: 17-JUN-2016

SCALE: 1"=5' Horiz.
1"=5' Vert.

CREATED BY: s122224

CONTRACT: 02-4E6504
DIST/CO/RTE/PM: 02/Sis/97/60.2
PROJECT ID: 02 12000012

S LINE EAST END
CROSS SECTIONS

P:\proj1\02\4E650\design\C3D\fsi\Seiad
S_Corr_fsi_TEMP_X_C3D_DWG.dwg - 17-Jun-16 6:10 PM

FOR EARTHWORK DELVELOPMENT ONLY

All Dimensions are U.S. Survey Feet

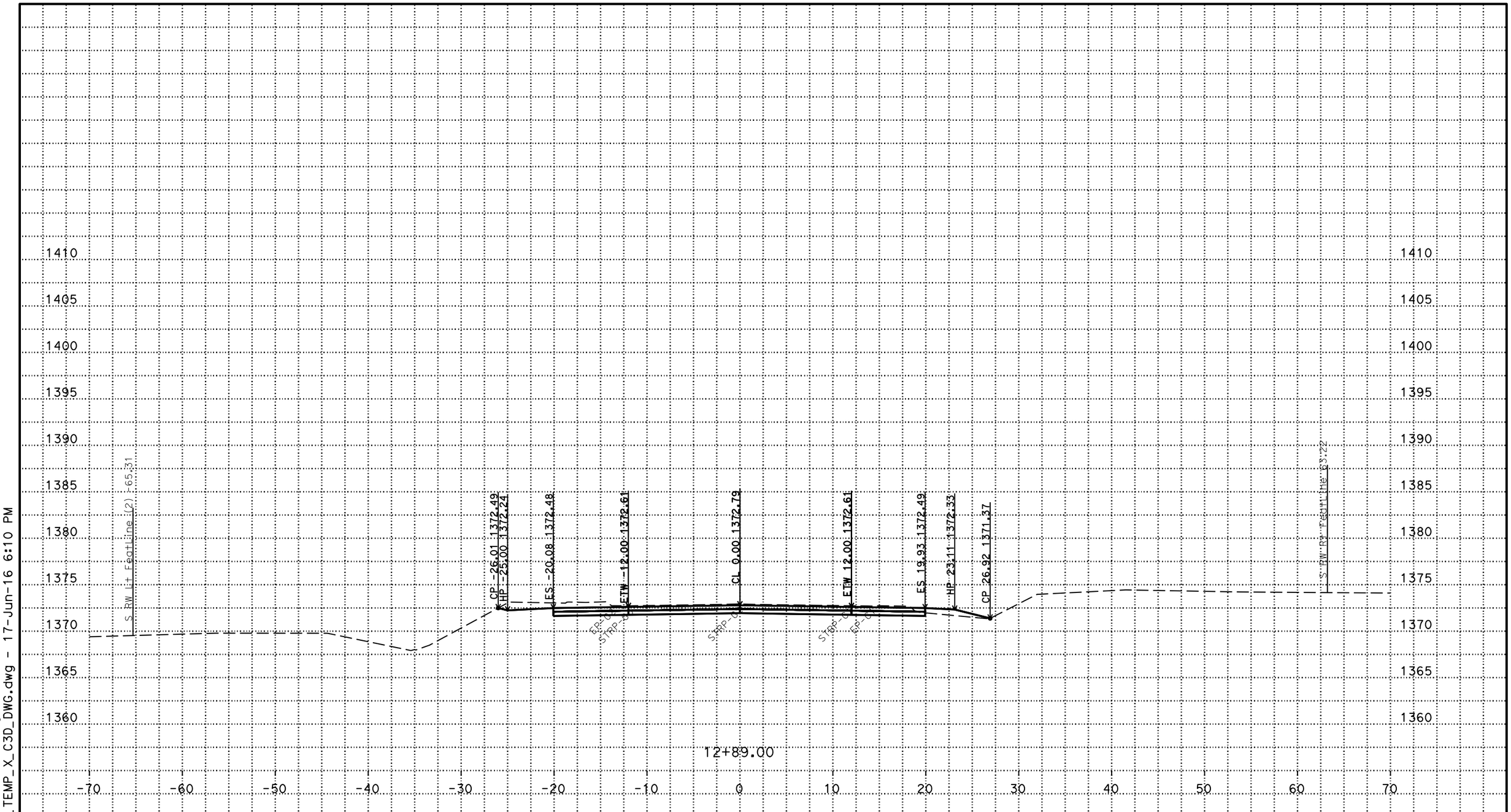

P:\proj1\02\4E650\design\C3D\fsi\Seiad
S_Corr_fsi_TEMP_X_C3D_DWG.dwg - 17-Jun-16 6:10 PM

PLOTTED DATE: 17-JUN-2016

SCALE: 1"=5' Horiz.
1"=5' Vert.

CREATED BY: s122224

CONTRACT: 02-4E6504
DIST/CO/RTE/PM: 02/Sis/97/60.2
PROJECT ID: 02 12000012

S LINE EAST END
CROSS SECTIONS

FOR EARTHWORK DELVELOPMENT ONLY

All Dimensions are U.S. Survey Feet

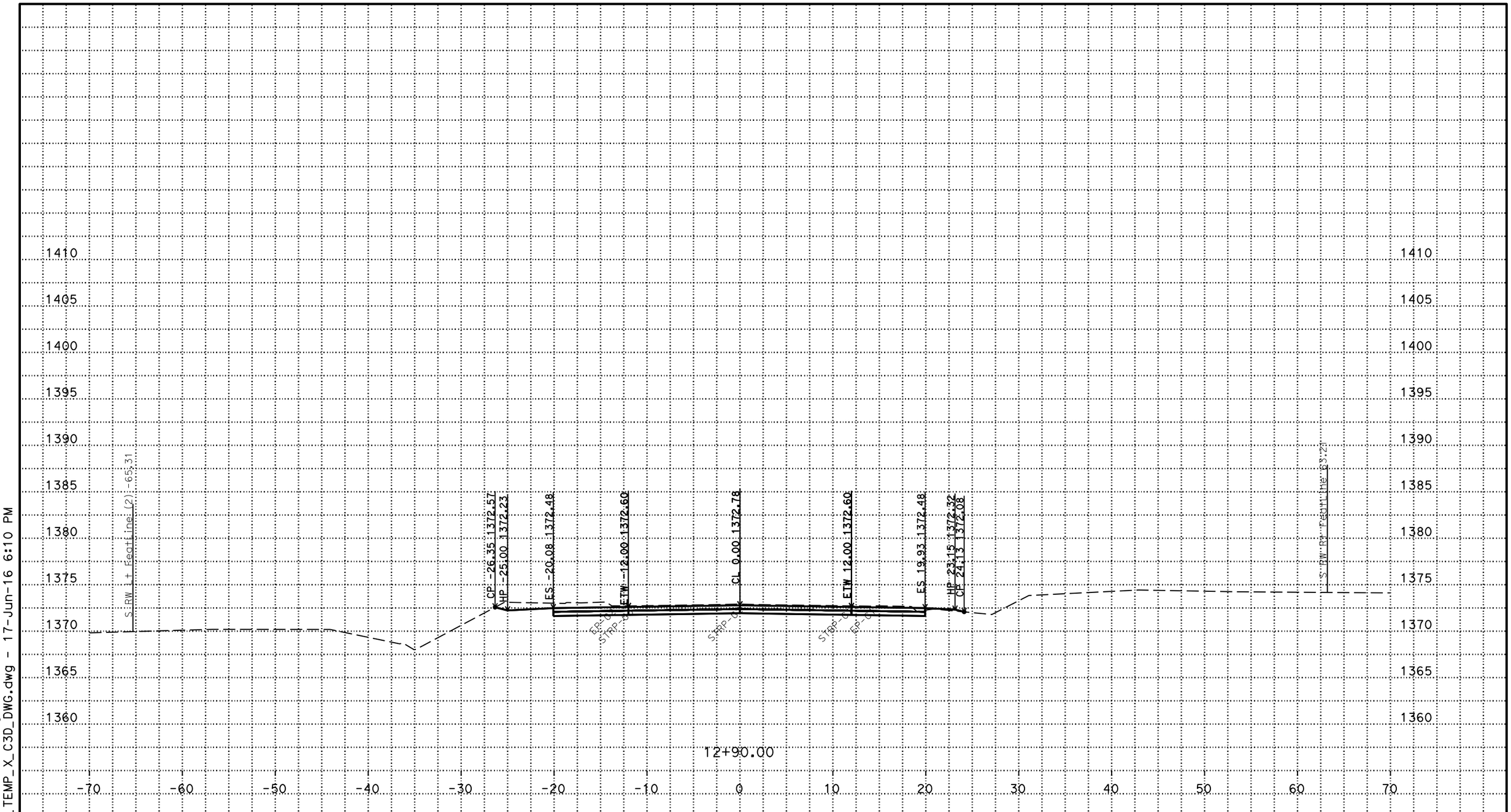

P:\proj1\02\4E650\design\C3D\fsi\Seiad
S_Corr_fsi_TEMP_X_C3D_DWG.dwg - 17-Jun-16 6:10 PM

PLOTTED DATE: 17-JUN-2016

SCALE: 1"=5' Horiz.
1"=5' Vert.

CREATED BY: s122224

CONTRACT: 02-4E6504
DIST/CO/RTE/PM: 02/Sis/97/60.2
PROJECT ID: 02 12000012

S LINE EAST END
CROSS SECTIONS

FOR EARTHWORK DELVELOPMENT ONLY

All Dimensions are U.S. Survey Feet

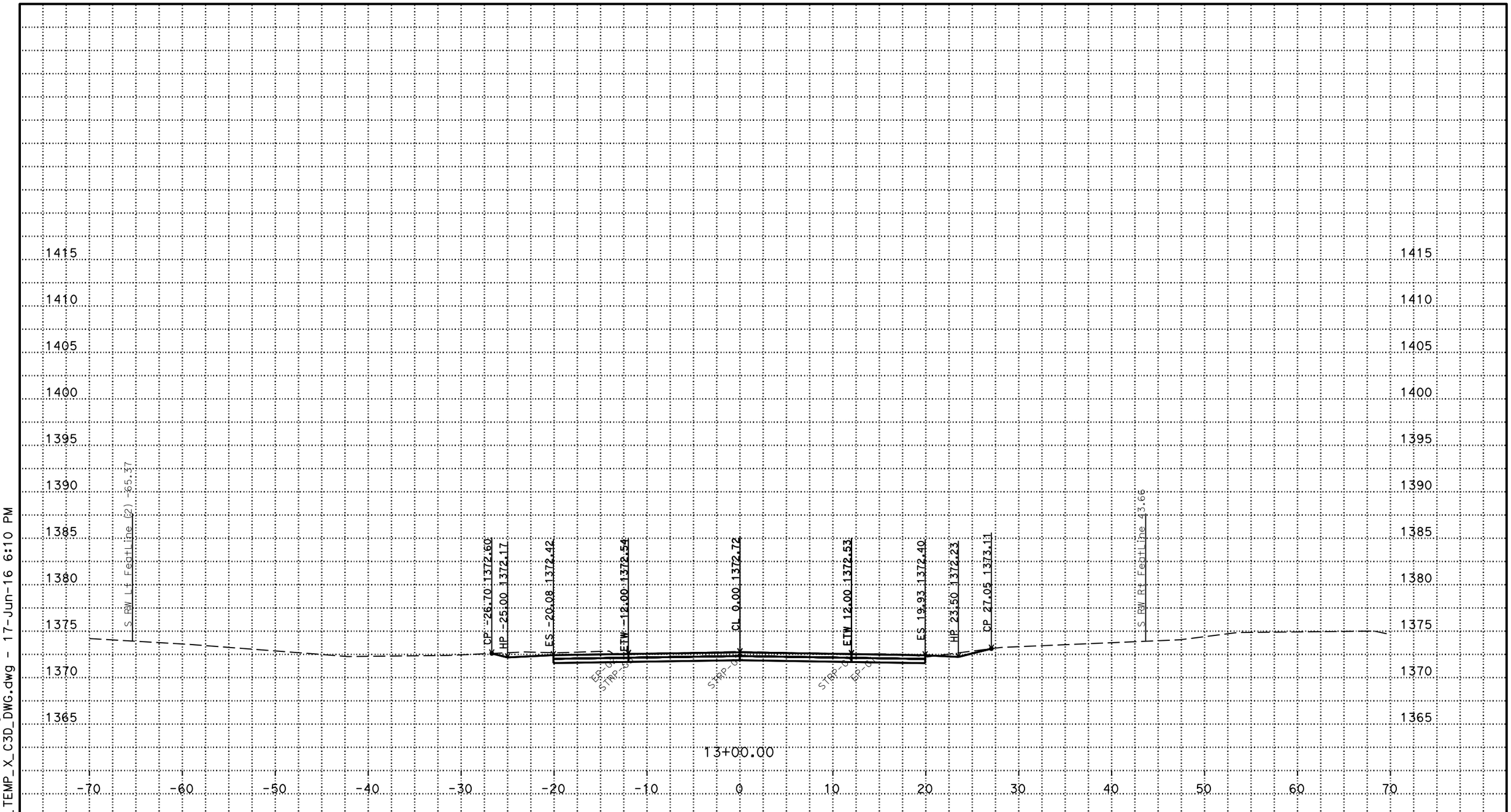

P:\proj1\02\4E650\design\C3D\fsi\Seiad
S_Corr_fsi_TEMP_X_C3D_DWG.dwg - 17-Jun-16 6:10 PM

PLOTTED DATE: 17-JUN-2016

SCALE: 1"=5' Horiz.
1"=5' Vert.

CREATED BY: s122224

CONTRACT: 02-4E6504
DIST/CO/RTE/PM: 02/Sis/97/60.2
PROJECT ID: 02 12000012

S LINE EAST END
CROSS SECTIONS

FOR EARTHWORK DELVELOPMENT ONLY

All Dimensions are U.S. Survey Feet

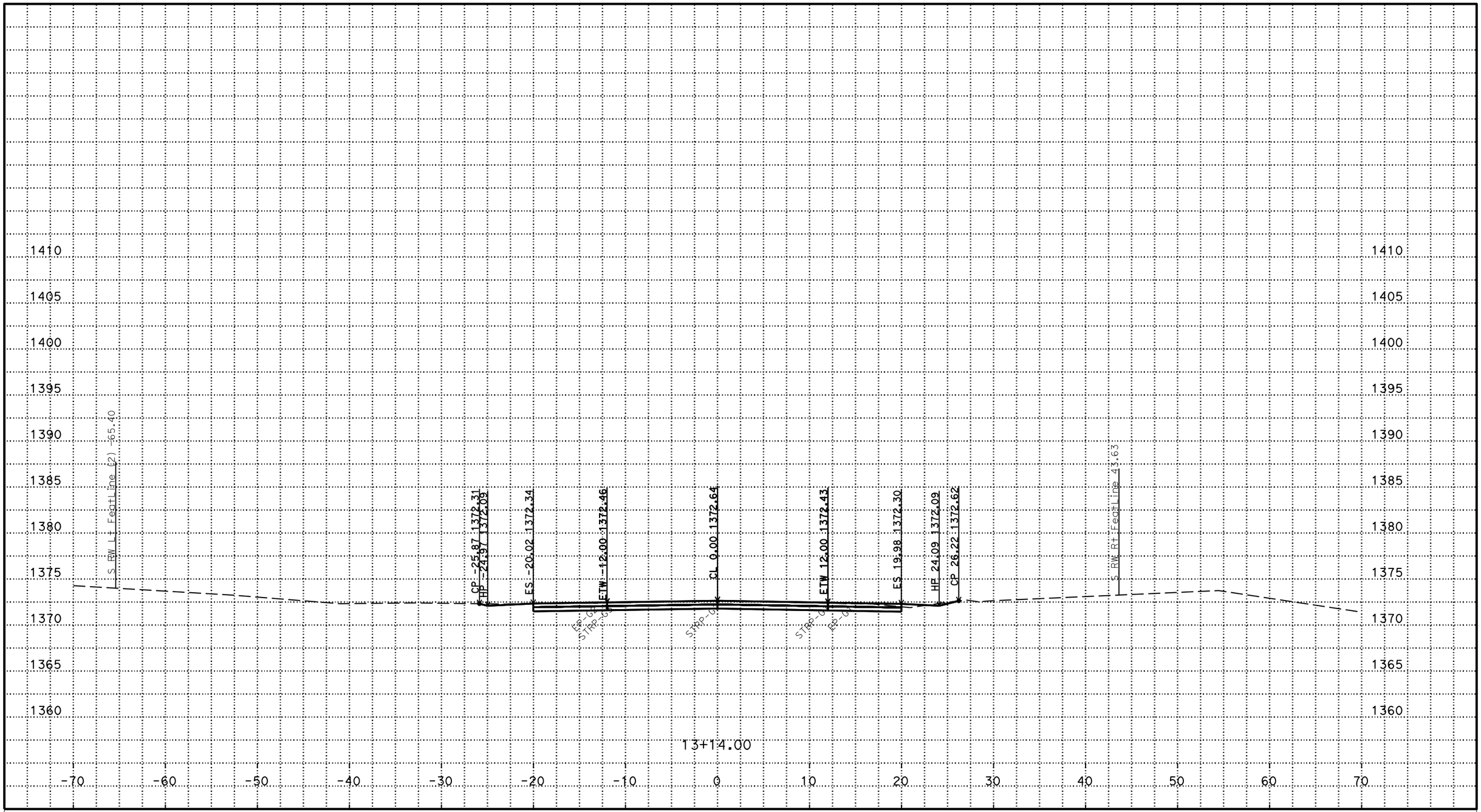

P:\proj1\02\4E650\design\C3D\fsi\Seiad
S_Corr_fsi_TEMP_X_C3D_DWG.dwg - 17-Jun-16 6:10 PM

PLOTTED DATE: 17-JUN-2016

SCALE: 1"=5' Horiz.
1"=5' Vert.

CREATED BY: s122224

CONTRACT: 02-4E6504
DIST/CO/RTE/PM: 02/Sis/97/60.2
PROJECT ID: 02 12000012

S LINE EAST END
CROSS SECTIONS

FOR EARTHWORK DELVELOPMENT ONLY

All Dimensions are U.S. Survey Feet

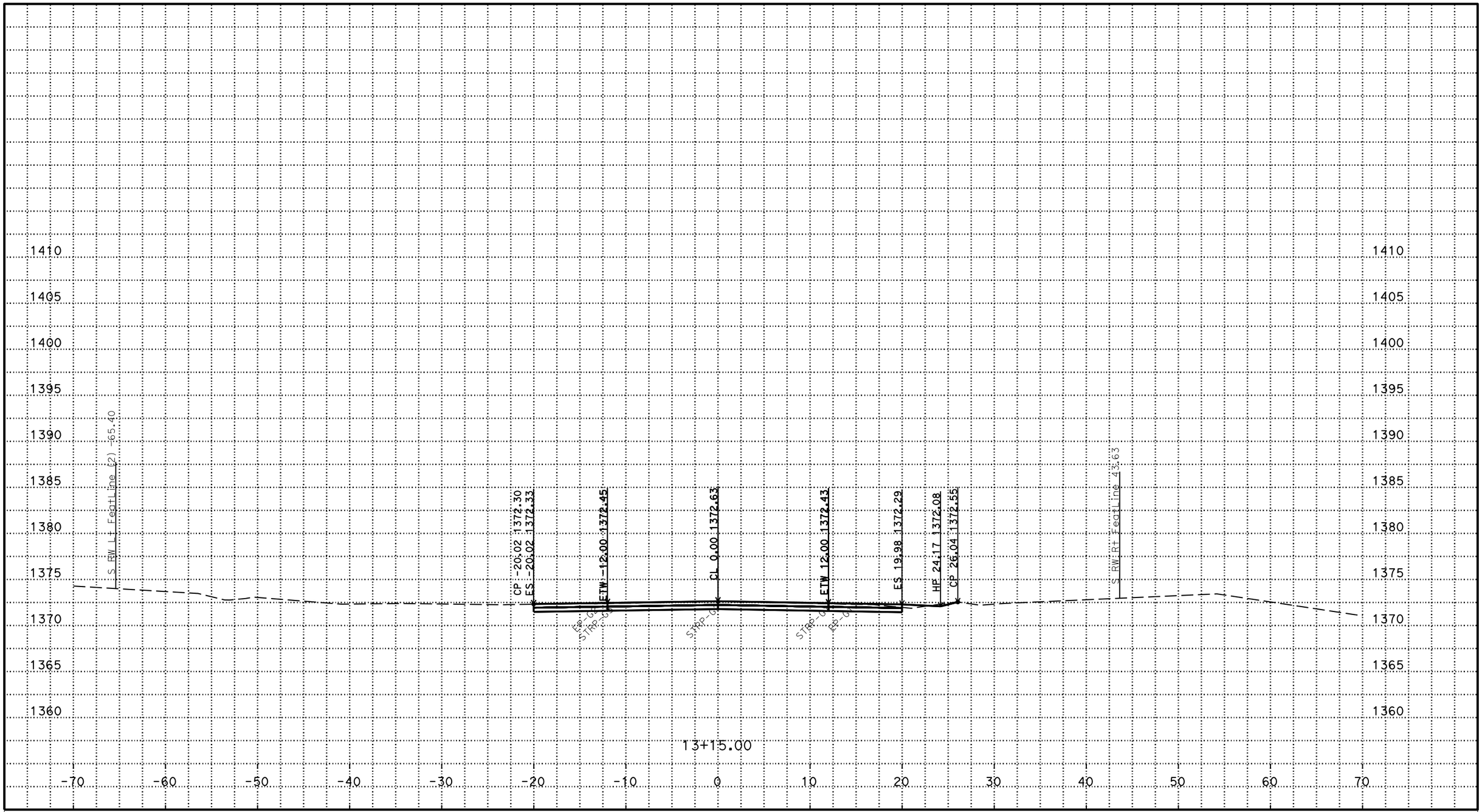

PLOTTED DATE: 17-JUN-2016

SCALE: 1"=5' Horiz.
1"=5' Vert.

CREATED BY: s122224

CONTRACT: 02-4E6504

DIST/CO/RTE/PM: 02/Sis/97/60.2

PROJECT ID: 02 12000012

S LINE EAST END

CROSS SECTIONS

P:\proj1\02\4E650\design\C3D\fsi\Seiad
S_Corr_fsi_TEMP_X_C3D_DWG.dwg - 17-Jun-16 6:10 PM

FOR EARTHWORK DELVELOPMENT ONLY

All Dimensions are U.S. Survey Feet

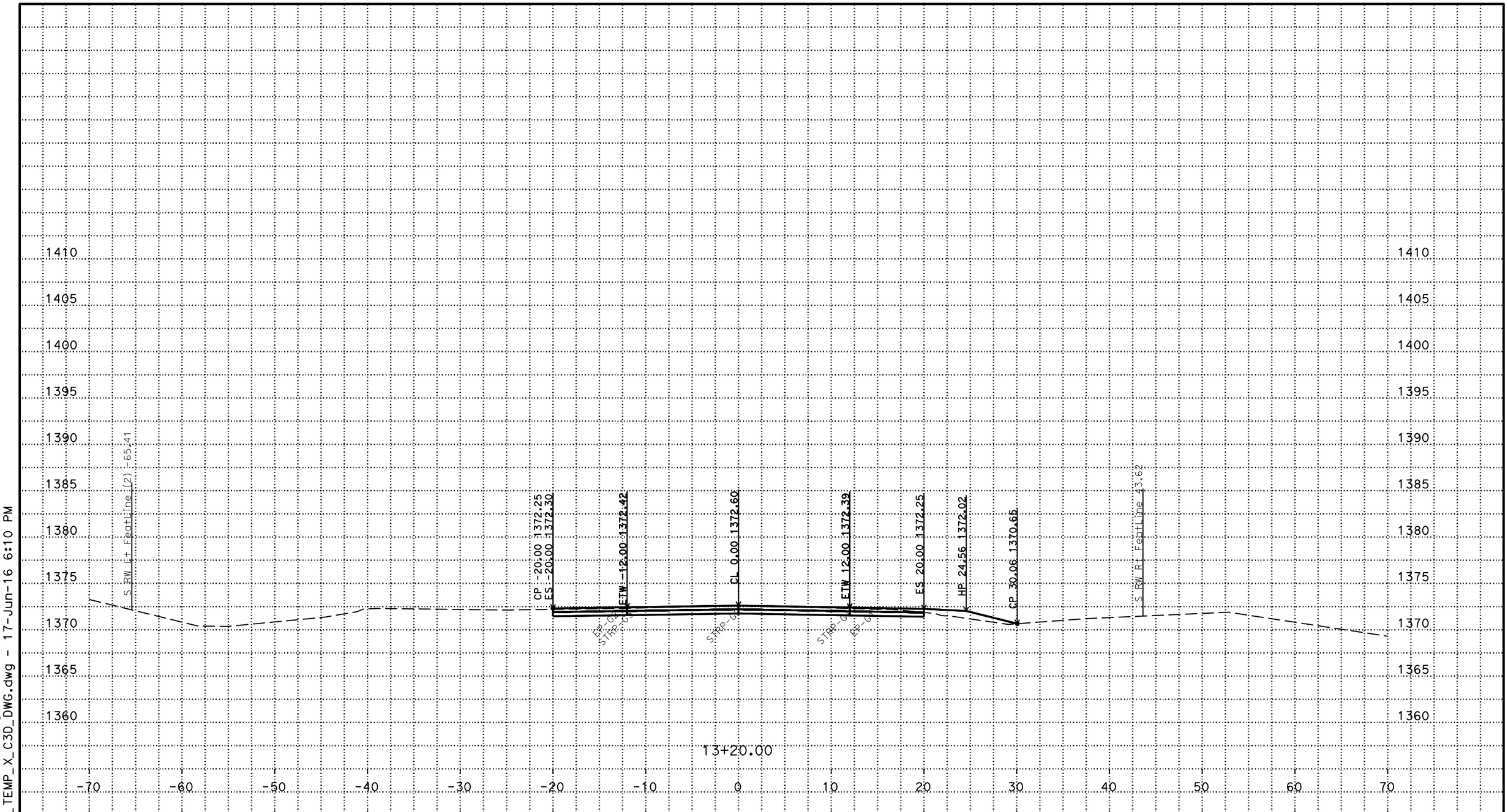

PLOTTED DATE: 17-JUN-2016

SCALE: 1"=5' Horiz.
1"=5' Vert.

CREATED BY: s122224

CONTRACT: 02-4E6504

DIST/CO/RTE/PM: 02/Sis/97/60.2

PROJECT ID: 02 12000012

S LINE EAST END

CROSS SECTIONS

P:\proj1\02\4E650\design\C3D\fsi\Seiad
S_Corr_fsi_TEMP_X_C3D_DWG.dwg - 17-Jun-16 6:10 PM

FOR EARTHWORK DELVELOPMENT ONLY

All Dimensions are U.S. Survey Feet

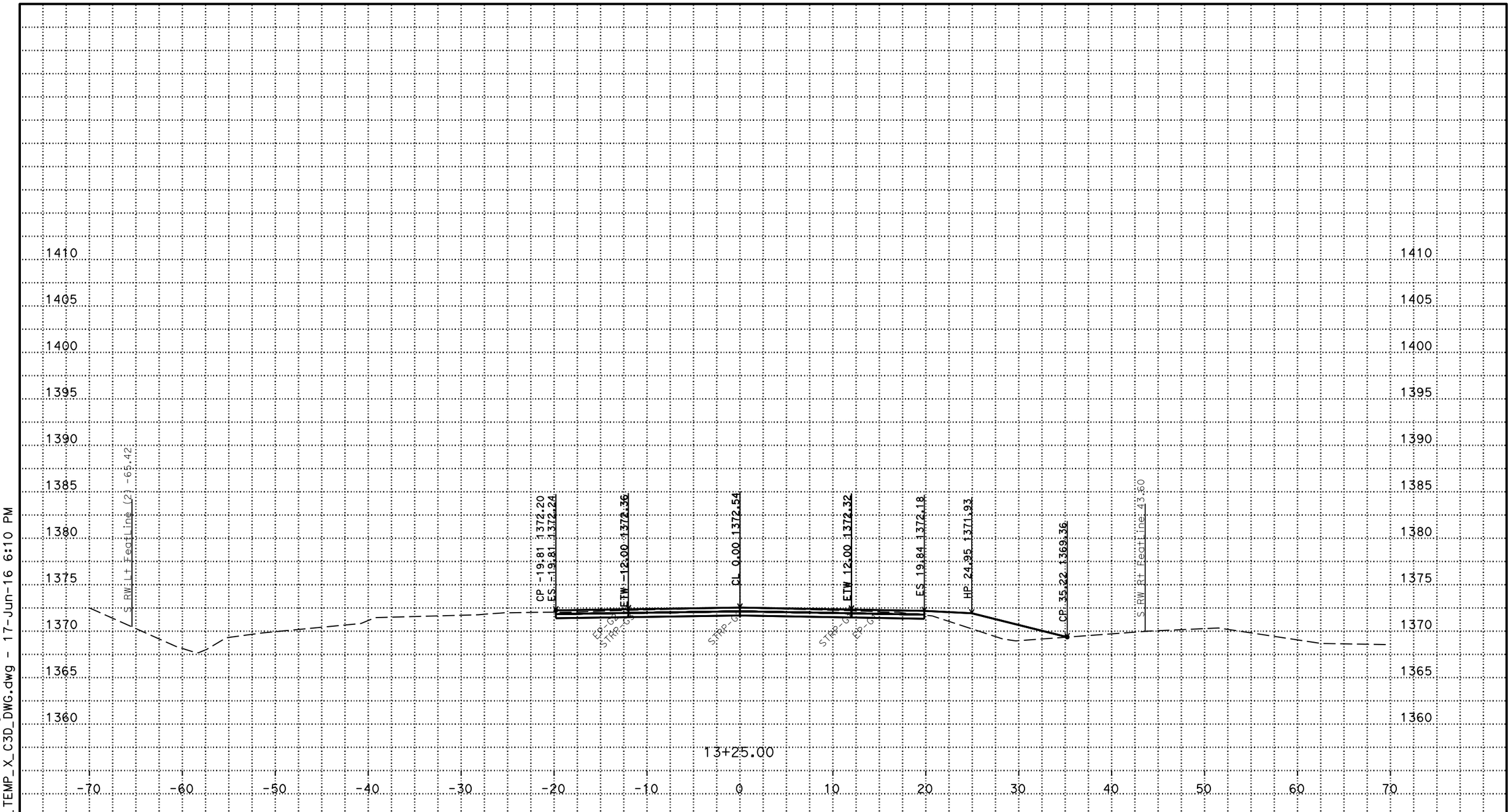

PLOTTED DATE: 17-JUN-2016

SCALE: 1"=5' Horiz.
1"=5' Vert.

CREATED BY: s122224

CONTRACT: 02-4E6504

DIST/CO/RTE/PM: 02/Sis/97/60.2

PROJECT ID: 02 12000012

S LINE EAST END

CROSS SECTIONS

P:\proj1\02\4E650\design\C3D\fsi\Seiad
S_Corr_fsi_TEMP_X_C3D_DWG.dwg - 17-Jun-16 6:10 PM

FOR EARTHWORK DELVELOPMENT ONLY

All Dimensions are U.S. Survey Feet

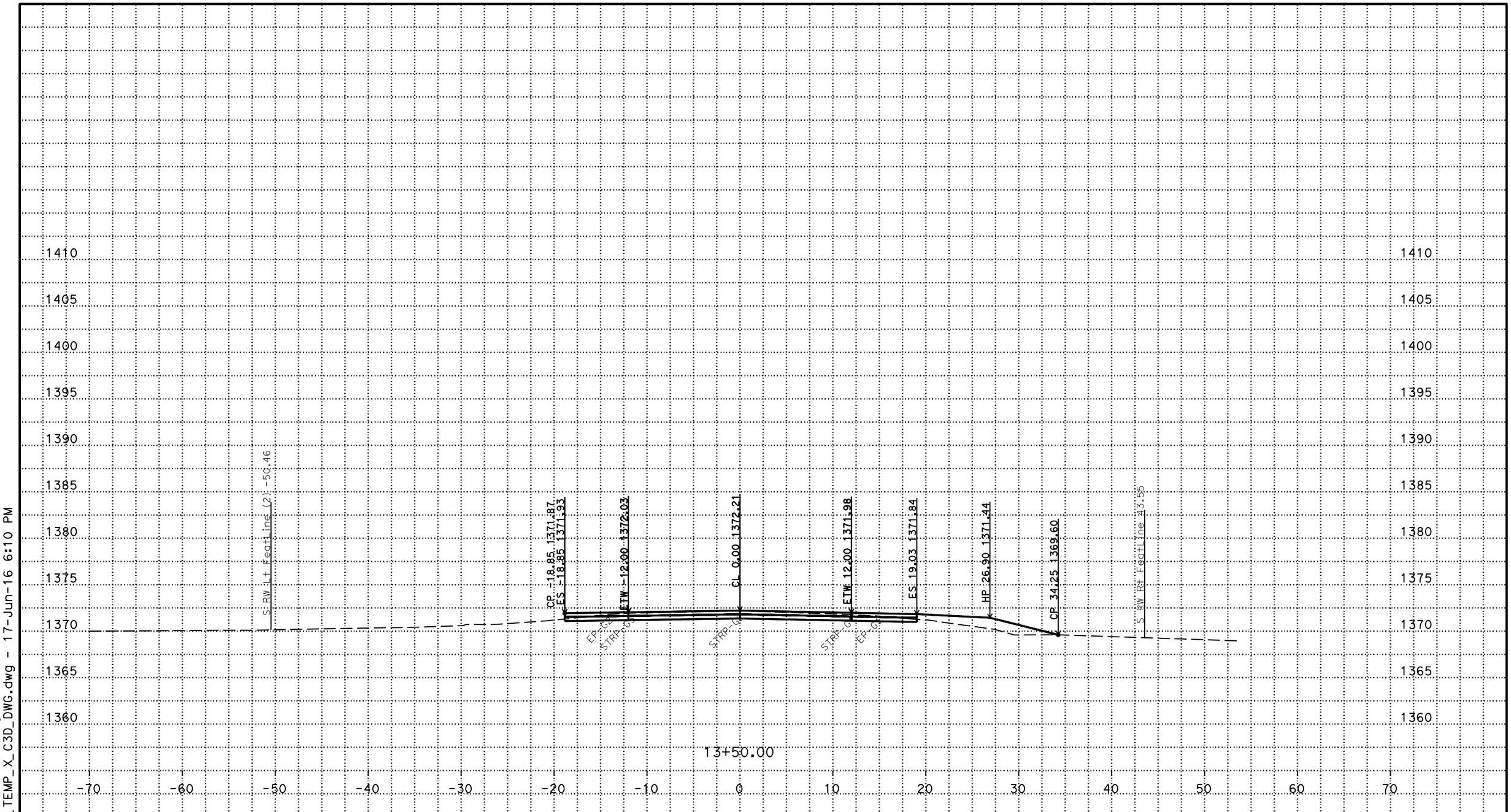

P:\proj1\02\4E650\design\C3D\fsi\Seiad
S_Corr_fsi_TEMP_X_C3D_DWG.dwg - 17-Jun-16 6:10 PM

PLOTTED DATE: 17-JUN-2016

SCALE: 1"=5' Horiz.
1"=5' Vert.

CREATED BY: s122224

CONTRACT: 02-4E6504
DIST/CO/RTE/PM: 02/Sis/97/60.2
PROJECT ID: 02 12000012

S LINE EAST END
CROSS SECTIONS

FOR EARTHWORK DELVELOPMENT ONLY

All Dimensions are U.S. Survey Feet

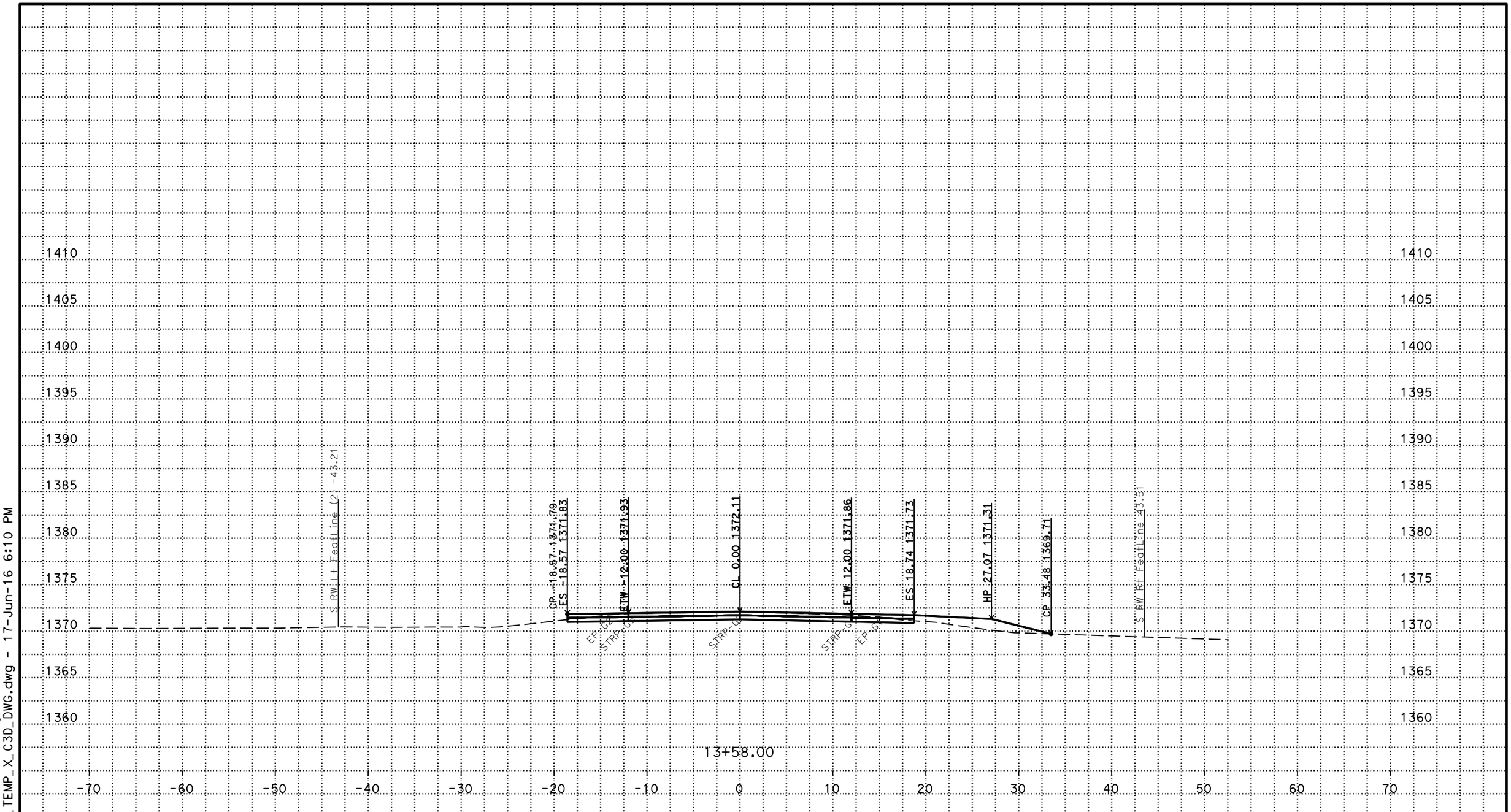

P:\proj1\02\4E650\design\C3D\fsi\Seiad
S_Corr_fsi_TEMP_X_C3D_DWG.dwg - 17-Jun-16 6:10 PM

PLOTTED DATE: 17-JUN-2016

SCALE: 1"=5' Horiz.
1"=5' Vert.

CREATED BY: s122224

CONTRACT: 02-4E6504
DIST/CO/RTE/PM: 02/Sis/97/60.2
PROJECT ID: 02 12000012

S LINE EAST END
CROSS SECTIONS

FOR EARTHWORK DELVELOPMENT ONLY

All Dimensions are U.S. Survey Feet

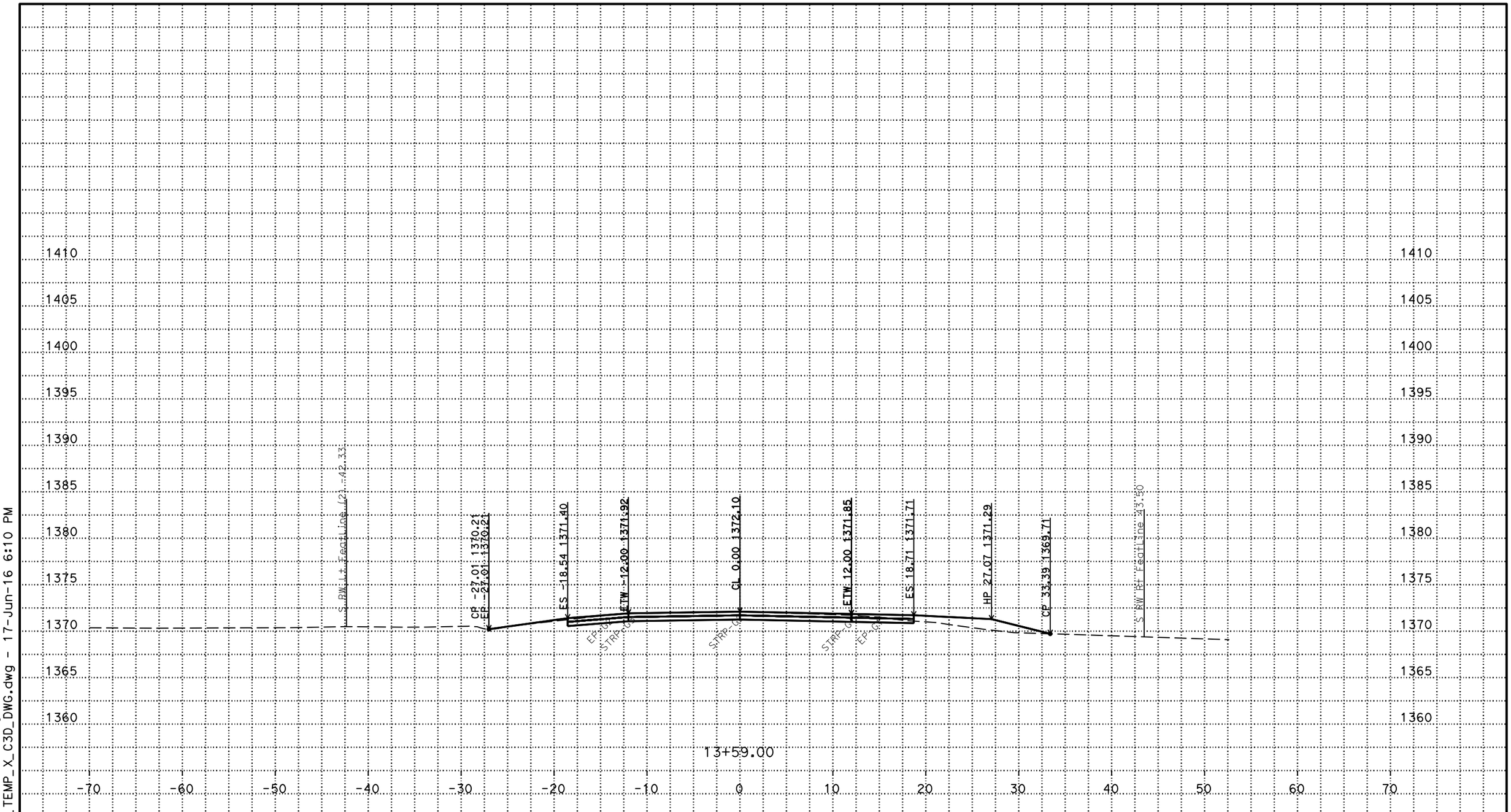

P:\proj1\02\4E650\design\C3D\fsi\Seiad
S_Corr_fsi_TEMP_X_C3D_DWG.dwg - 17-Jun-16 6:10 PM

PLOTTED DATE: 17-JUN-2016

SCALE: 1"=5' Horiz.
1"=5' Vert.

CREATED BY: s122224

CONTRACT: 02-4E6504
DIST/CO/RTE/PM: 02/Sis/97/60.2
PROJECT ID: 02 12000012

S LINE EAST END
CROSS SECTIONS

FOR EARTHWORK DELVELOPMENT ONLY

All Dimensions are U.S. Survey Feet

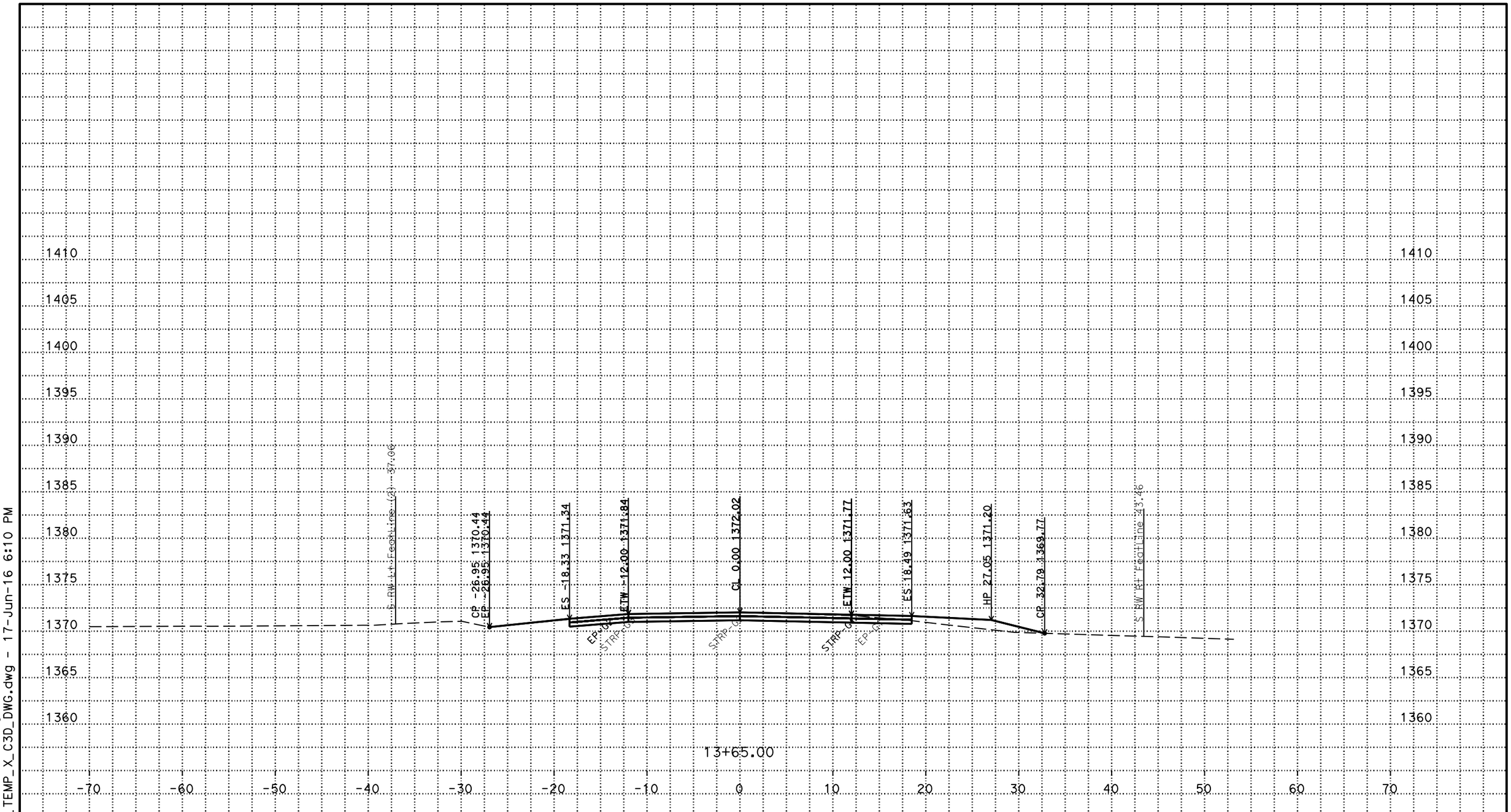

P:\proj1\02\4E650\design\C3D\fsi\Seiad
S_Corr_fsi_TEMP_X_C3D_DWG.dwg - 17-Jun-16 6:10 PM

PLOTTED DATE: 17-JUN-2016

SCALE: 1"=5' Horiz.
1"=5' Vert.

CREATED BY: s122224

CONTRACT: 02-4E6504
DIST/CO/RTE/PM: 02/Sis/97/60.2
PROJECT ID: 02 12000012

S LINE EAST END
CROSS SECTIONS

FOR EARTHWORK DELVELOPMENT ONLY

All Dimensions are U.S. Survey Feet

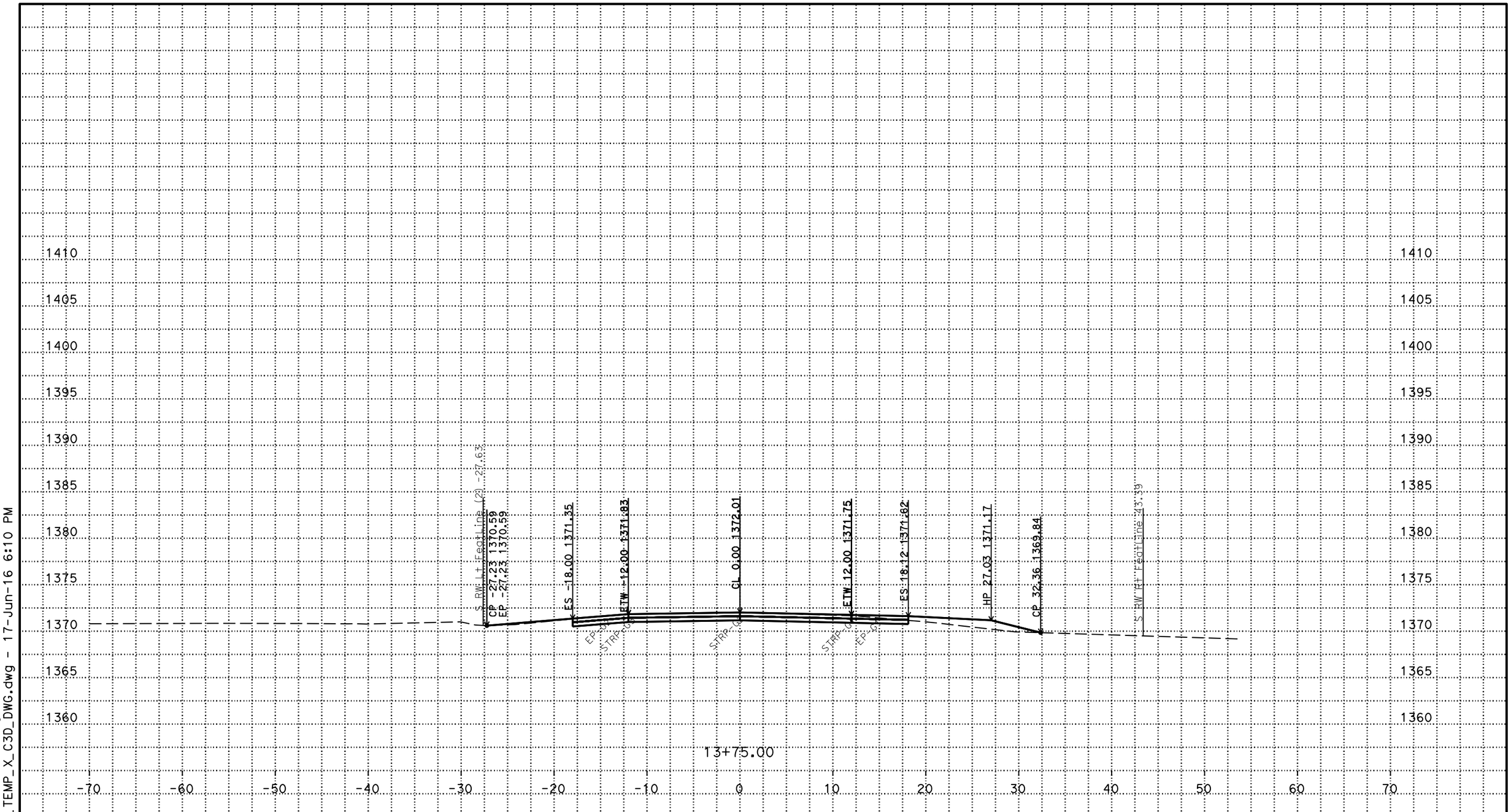

P:\proj1\02\4E650\design\C3D\fsi\Seiad
S_Corr_fsi_TEMP_X_C3D_DWG.dwg - 17-Jun-16 6:10 PM

PLOTTED DATE: 17-JUN-2016

SCALE: 1"=5' Horiz.
1"=5' Vert.

CREATED BY: s122224

CONTRACT: 02-4E6504
DIST/CO/RTE/PM: 02/Sis/97/60.2
PROJECT ID: 02 12000012

S LINE EAST END
CROSS SECTIONS

FOR EARTHWORK DELVELOPMENT ONLY

All Dimensions are U.S. Survey Feet

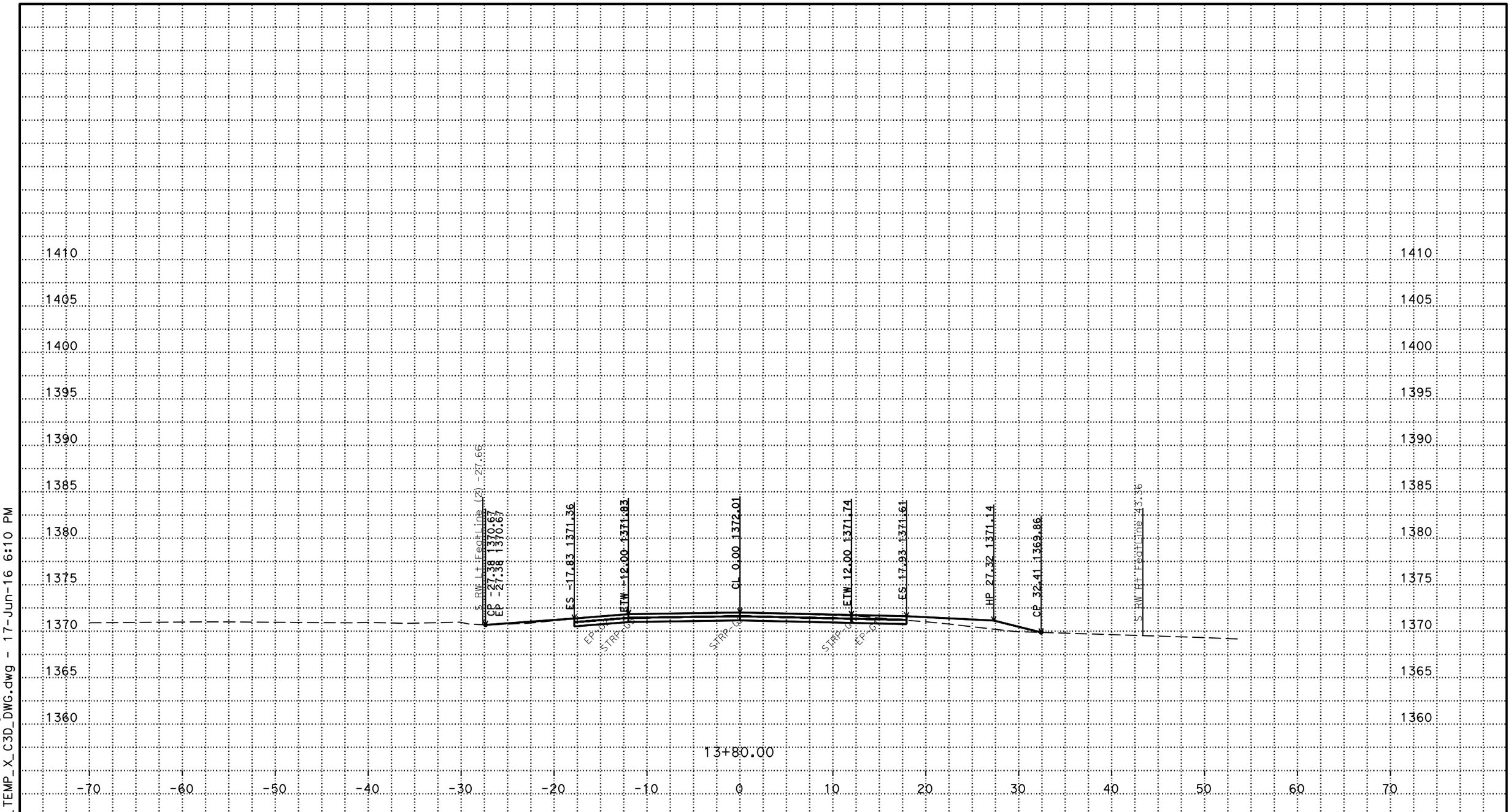

P:\proj1\02\4E650\design\C3D\fsi\Seiad
S_Corr_fsi_TEMP_X_C3D_DWG.dwg - 17-Jun-16 6:10 PM

PLOTTED DATE: 17-JUN-2016

SCALE: 1"=5' Horiz.
1"=5' Vert.

CREATED BY: s122224

CONTRACT: 02-4E6504
DIST/CO/RTE/PM: 02/Sis/97/60.2
PROJECT ID: 02 12000012

S LINE EAST END
CROSS SECTIONS

FOR EARTHWORK DELVELOPMENT ONLY

All Dimensions are U.S. Survey Feet

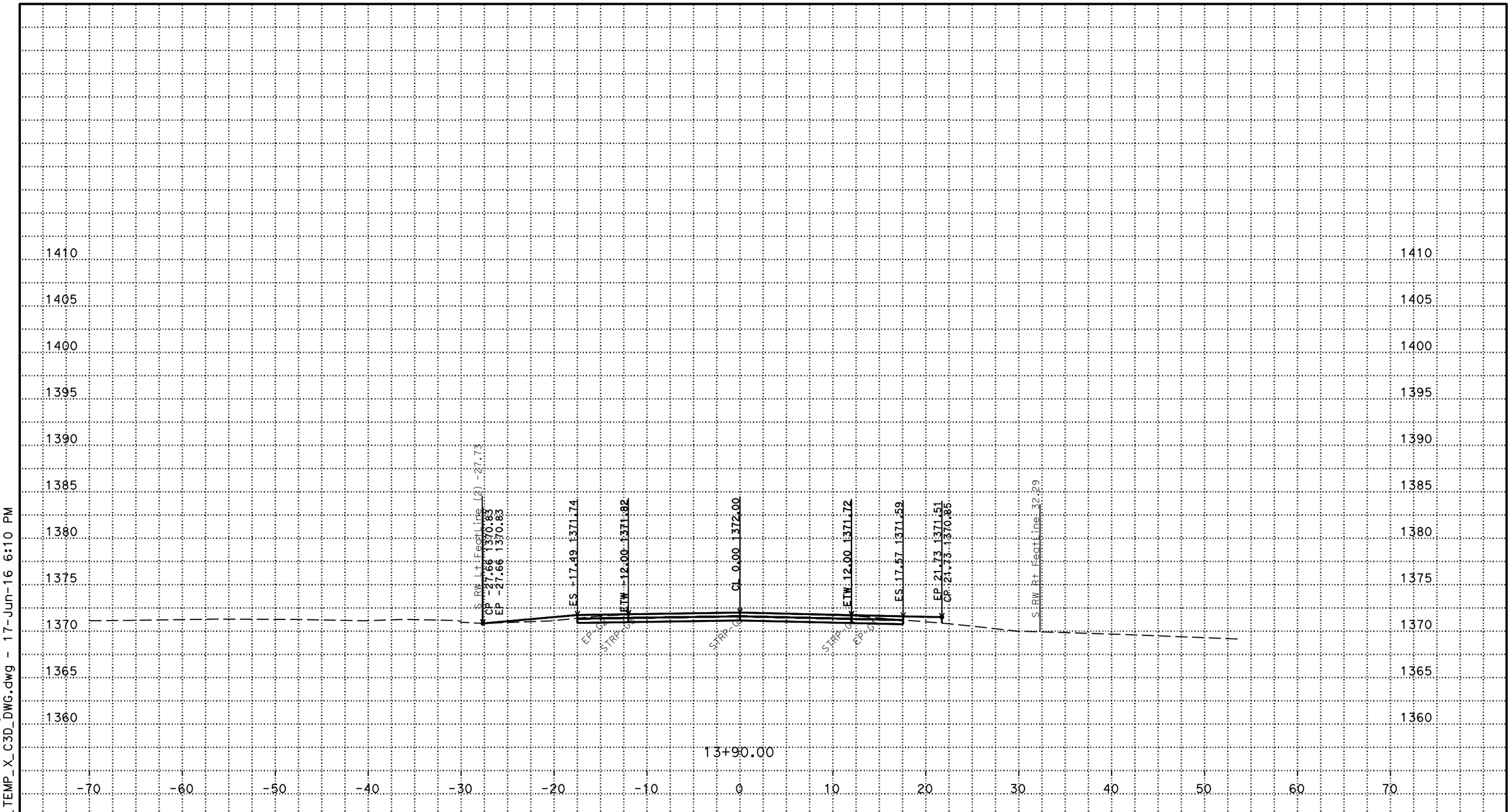

P:\proj1\02\4E650\design\C3D\fsi\Seiad
S_Corr_fsi_TEMP_X_C3D_DWG.dwg - 17-Jun-16 6:10 PM

PLOTTED DATE: 17-JUN-2016

SCALE: 1"=5' Horiz.
1"=5' Vert.

CREATED BY: s122224

CONTRACT: 02-4E6504
DIST/CO/RTE/PM: 02/Sis/97/60.2
PROJECT ID: 02 12000012

S LINE EAST END
CROSS SECTIONS

FOR EARTHWORK DELVELOPMENT ONLY

All Dimensions are U.S. Survey Feet

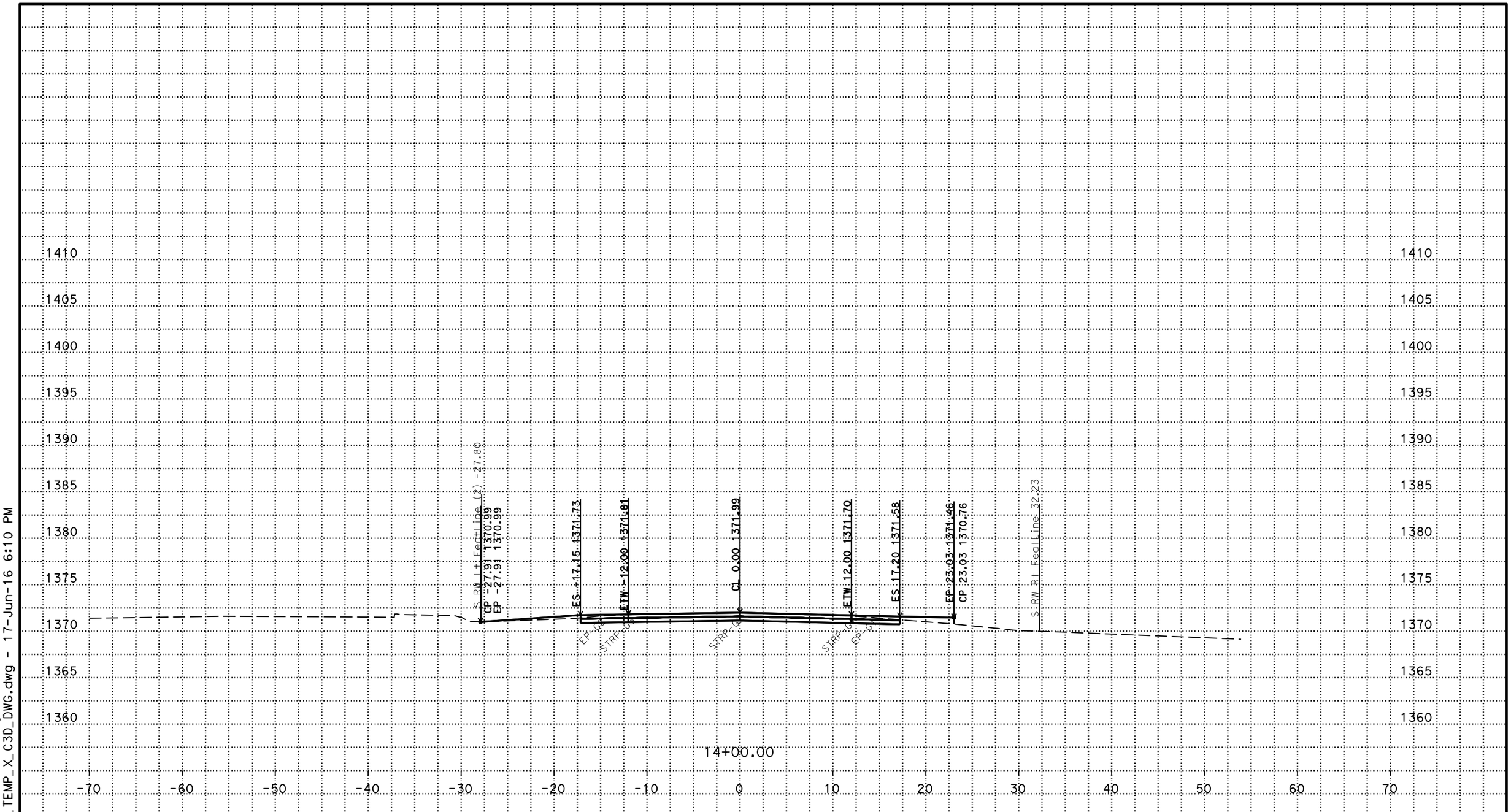

PLOTTED DATE: 17-JUN-2016

SCALE: 1"=5' Horiz.
1"=5' Vert.

CREATED BY: s122224

CONTRACT: 02-4E6504

DIST/CO/RTE/PM: 02/Sis/97/60.2

PROJECT ID: 02 12000012

S LINE EAST END

CROSS SECTIONS

P:\proj1\02\4E650\design\C3D\fsi\Seiad
S_Corr_fsi_TEMP_X_C3D_DWG.dwg - 17-Jun-16 6:10 PM

FOR EARTHWORK DELVELOPMENT ONLY

All Dimensions are U.S. Survey Feet

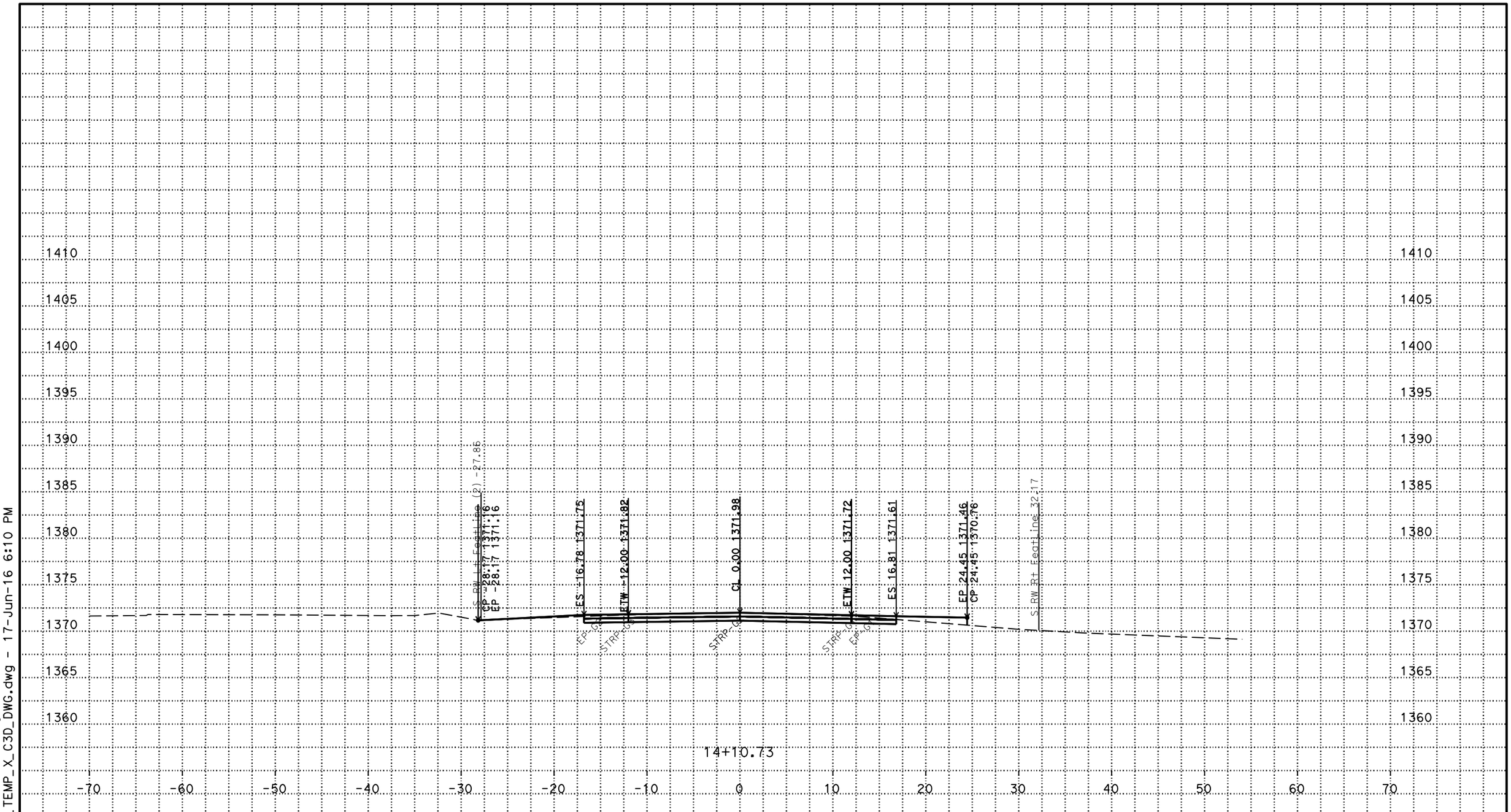

PLOTTED DATE: 17-JUN-2016

SCALE: 1"=5' Horiz.
1"=5' Vert.

CREATED BY: s122224

CONTRACT: 02-4E6504

DIST/CO/RTE/PM: 02/Sis/97/60.2

PROJECT ID: 02 12000012

S LINE EAST END

CROSS SECTIONS

P:\proj1\02\4E650\design\C3D\fsi\Seiad
S_Corr_fsi_TEMP_X_C3D_DWG.dwg - 17-Jun-16 6:10 PM

FOR EARTHWORK DELVELOPMENT ONLY

All Dimensions are U.S. Survey Feet

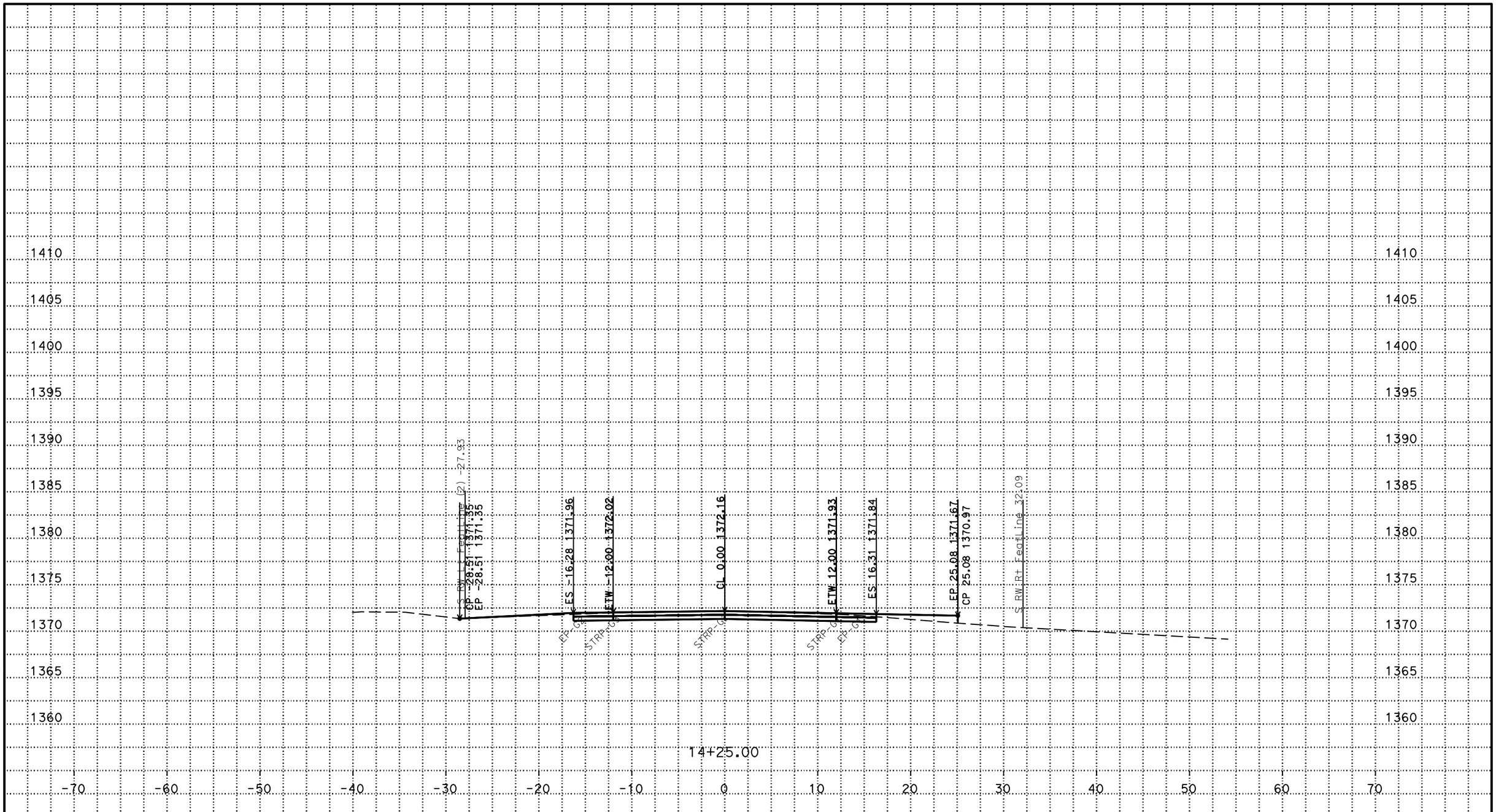

P:\proj1\02\4E650\design\C3D\fsi\Seiad
S_Corr_fsi_TEMP_X_C3D_DWG.dwg - 17-Jun-16 6:10 PM

PLOTTED DATE: 17-JUN-2016

SCALE: 1"=5' Horiz.
1"=5' Vert.

CREATED BY: s122224

CONTRACT: 02-4E6504
DIST/CO/RTE/PM: 02/Sis/97/60.2
PROJECT ID: 02 12000012

S LINE EAST END
CROSS SECTIONS

FOR EARTHWORK DELVELOPMENT ONLY

All Dimensions are U.S. Survey Feet

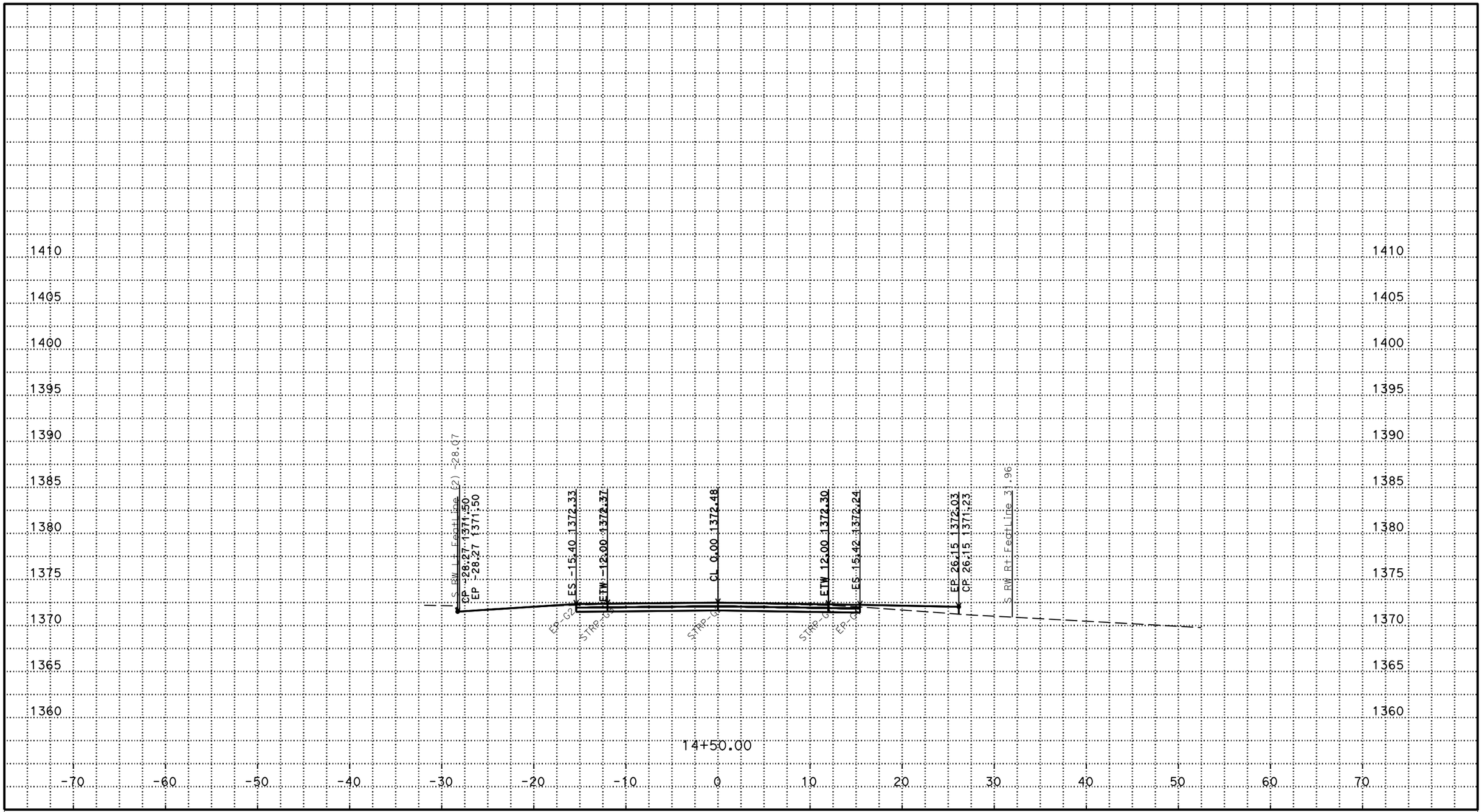

PLOTTED DATE: 17-JUN-2016

SCALE: 1"=5' Horiz.
1"=5' Vert.

CREATED BY: s122224

CONTRACT: 02-4E6504

DIST/CO/RTE/PM: 02/Sis/97/60.2

PROJECT ID: 02 12000012

S LINE EAST END

CROSS SECTIONS

P:\proj1\02\4E650\design\C3D\fsi\Seiad
S_Corr_fsi_TEMP_X_C3D_DWG.dwg - 17-Jun-16 6:10 PM

FOR EARTHWORK DELVELOPMENT ONLY

All Dimensions are U.S. Survey Feet

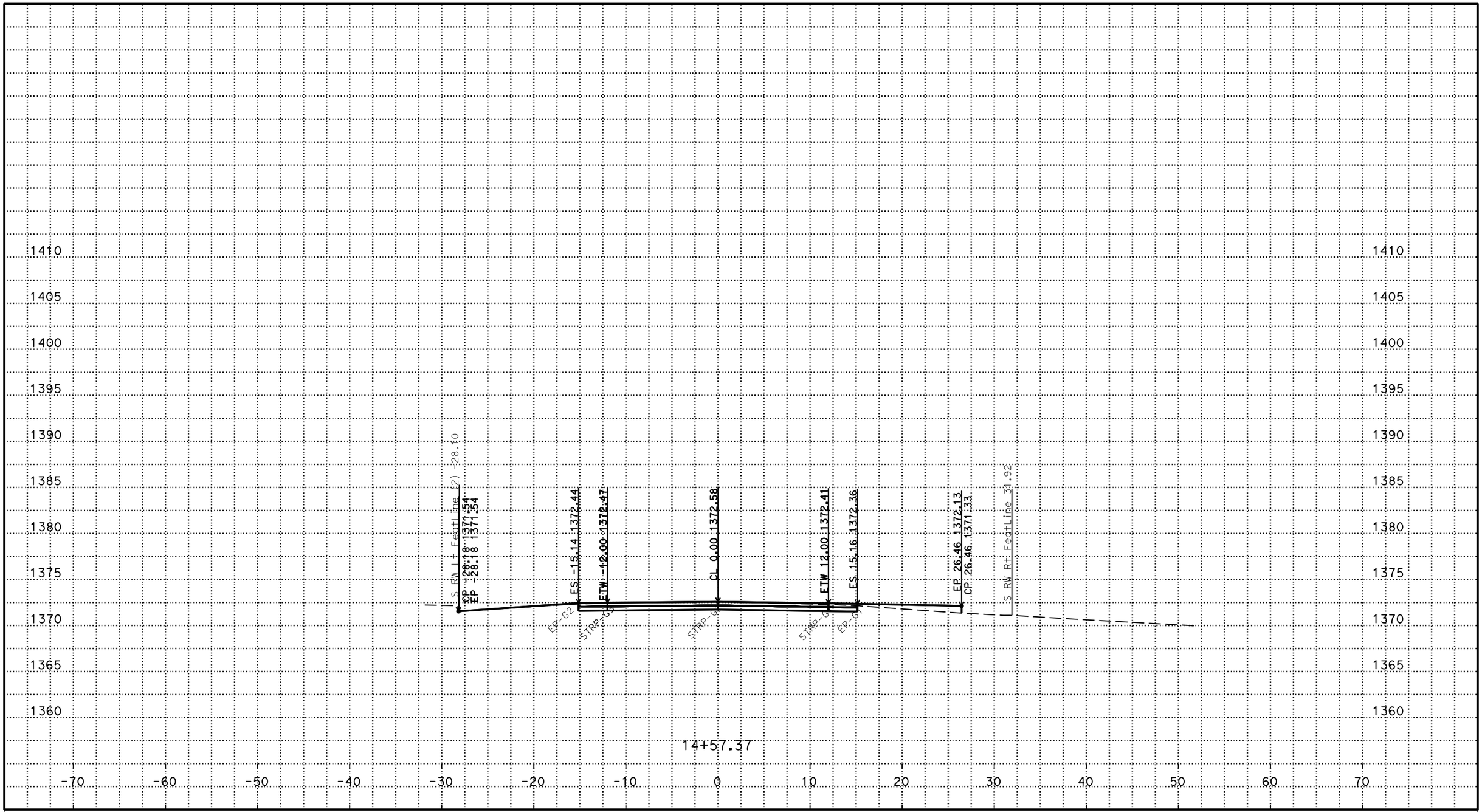

PLOTTED DATE: 17-JUN-2016

SCALE: 1"=5' Horiz.
1"=5' Vert.

CREATED BY: s122224

CONTRACT: 02-4E6504

DIST/CO/RTE/PM: 02/Sis/97/60.2

PROJECT ID: 02 12000012

S LINE EAST END

CROSS SECTIONS

P:\proj1\02\4E650\design\C3D\fsi\Seiad
S_Corr_fsi_TEMP_X_C3D_DWG.dwg - 17-Jun-16 6:10 PM

FOR EARTHWORK DELVELOPMENT ONLY

All Dimensions are U.S. Survey Feet

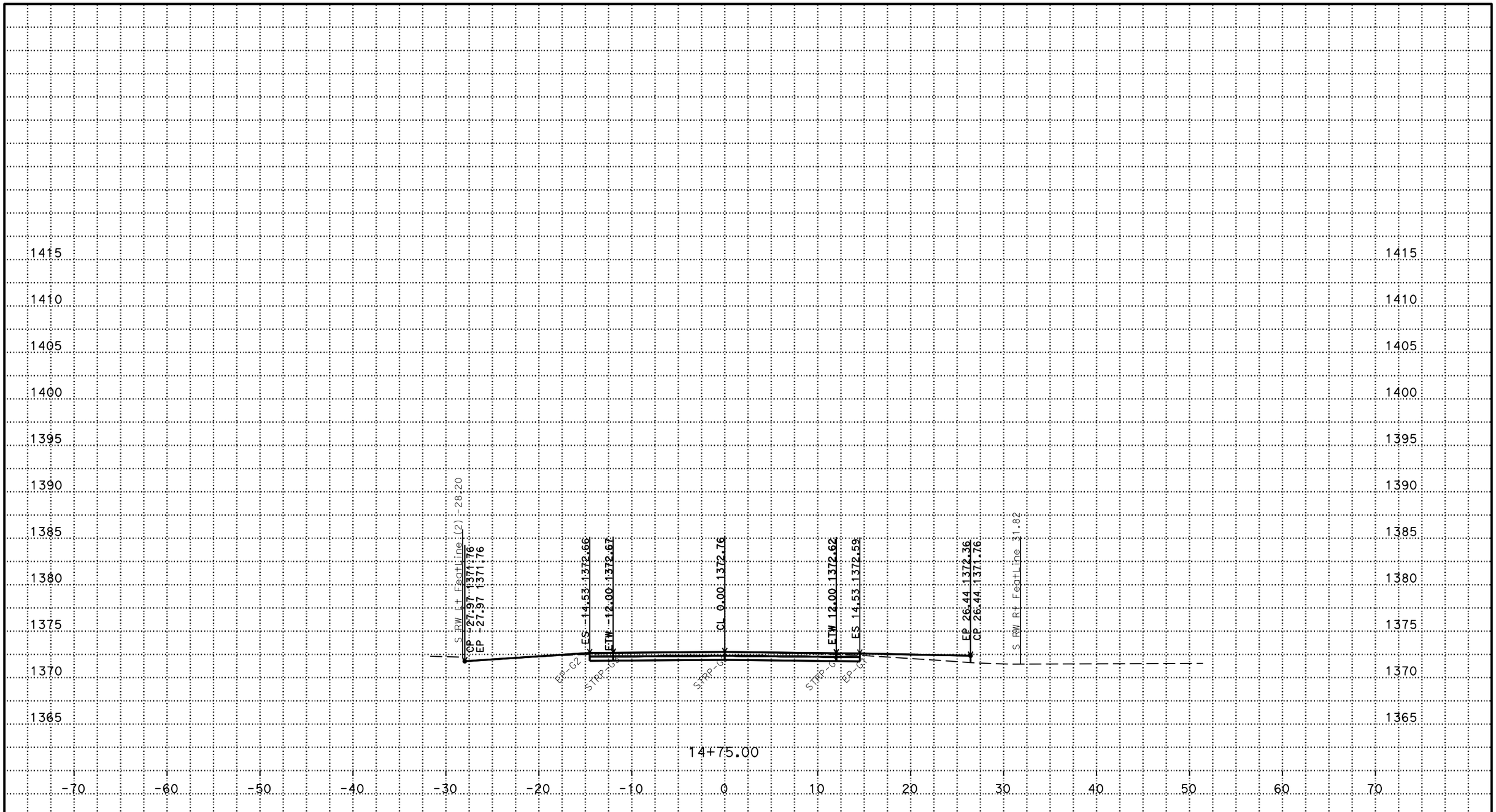

P:\proj1\02\4E650\design\C3D\fsi\Seiad
S_Corr_fsi_TEMP_X_C3D_DWG.dwg - 17-Jun-16 6:10 PM

PLOTTED DATE: 17-JUN-2016

SCALE: 1"=5' Horiz.
1"=5' Vert.

CREATED BY: s122224

CONTRACT: 02-4E6504
DIST/CO/RTE/PM: 02/Sis/97/60.2
PROJECT ID: 02 12000012

S LINE EAST END
CROSS SECTIONS

FOR EARTHWORK DELVELOPMENT ONLY

All Dimensions are U.S. Survey Feet

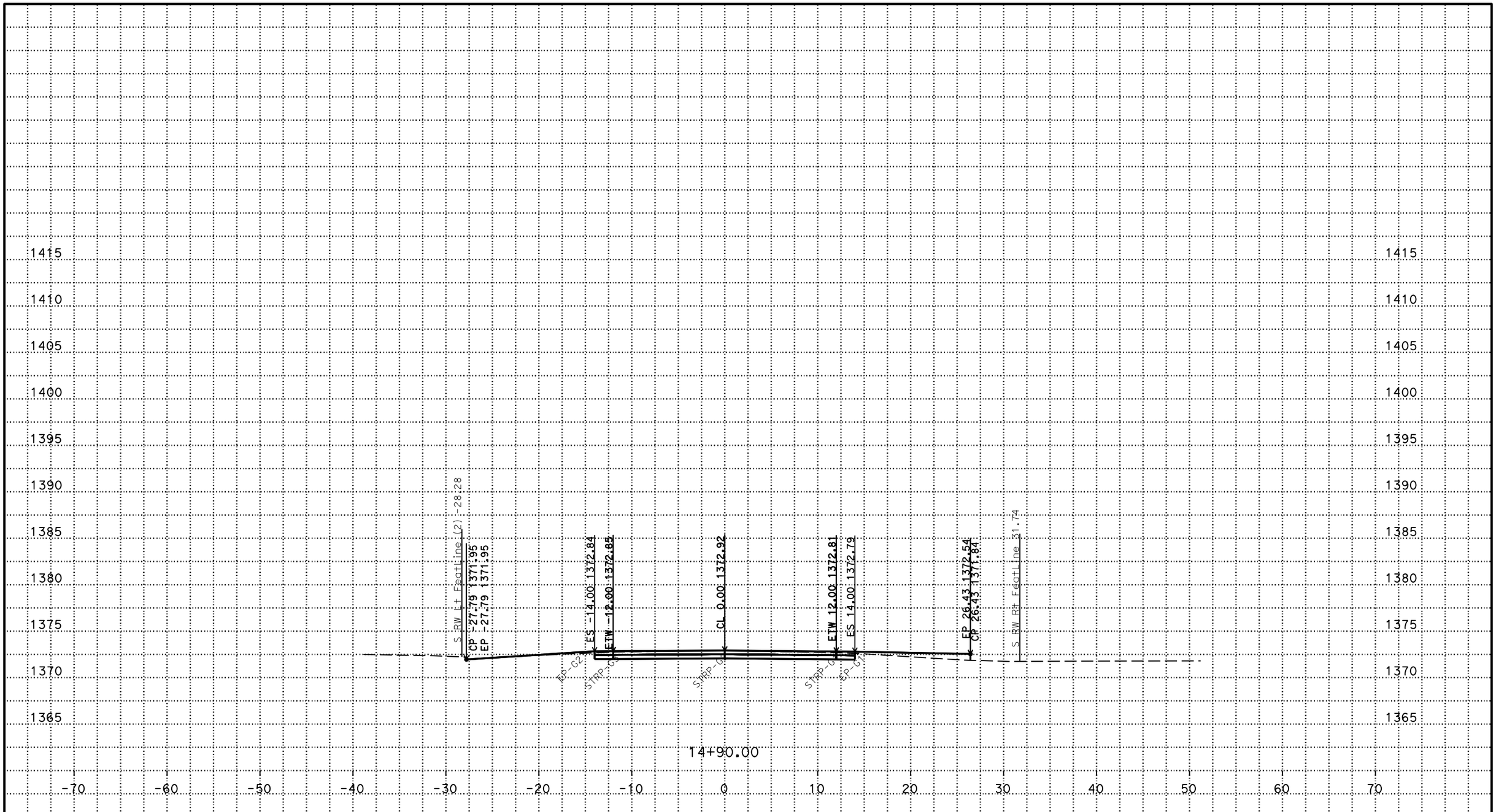

PLOTTED DATE: 17-JUN-2016

SCALE: 1"=5' Horiz.
1"=5' Vert.

CREATED BY: s122224

CONTRACT: 02-4E6504

DIST/CO/RTE/PM: 02/Sis/97/60.2

PROJECT ID: 02 12000012

S LINE EAST END

CROSS SECTIONS

P:\proj1\02\4E650\design\C3D\fsi\Seiad
S_Corr_fsi_TEMP_X_C3D_DWG.dwg - 17-Jun-16 6:10 PM

FOR EARTHWORK DEVELOPMENT ONLY

All Dimensions are U.S. Survey Feet

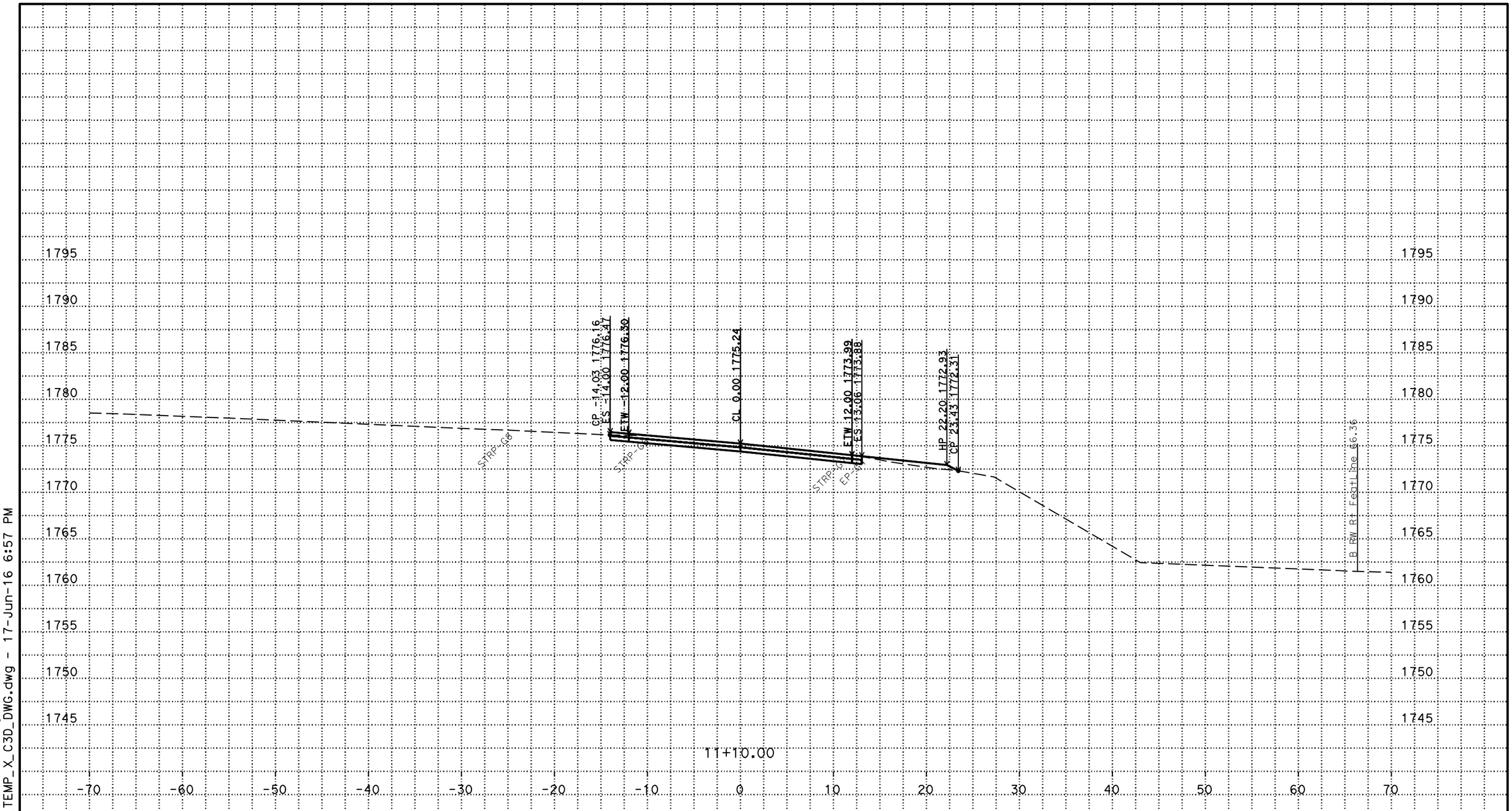

PLOTTED DATE: 17-JUN-2016

SCALE: 1"=5' Horiz.
1"=5' Vert.

PROJECT ID: 02-12000012

CONTRACT: 02-4E6504
DIST/CO/RTE/PM: 02/Sis/96/88.26
PROJECT ID: 02 1200 0012

B LINE WEST END
CROSS SECTIONS

P:\proj1\02\4E650\design\C3D\fsi\Beaver B_Corr_fsi_TEMP_X_C3D_DWG.dwg - 17-Jun-16 6:57 PM

FOR EARTHWORK DEVELOPMENT ONLY

All Dimensions are U.S. Survey Feet

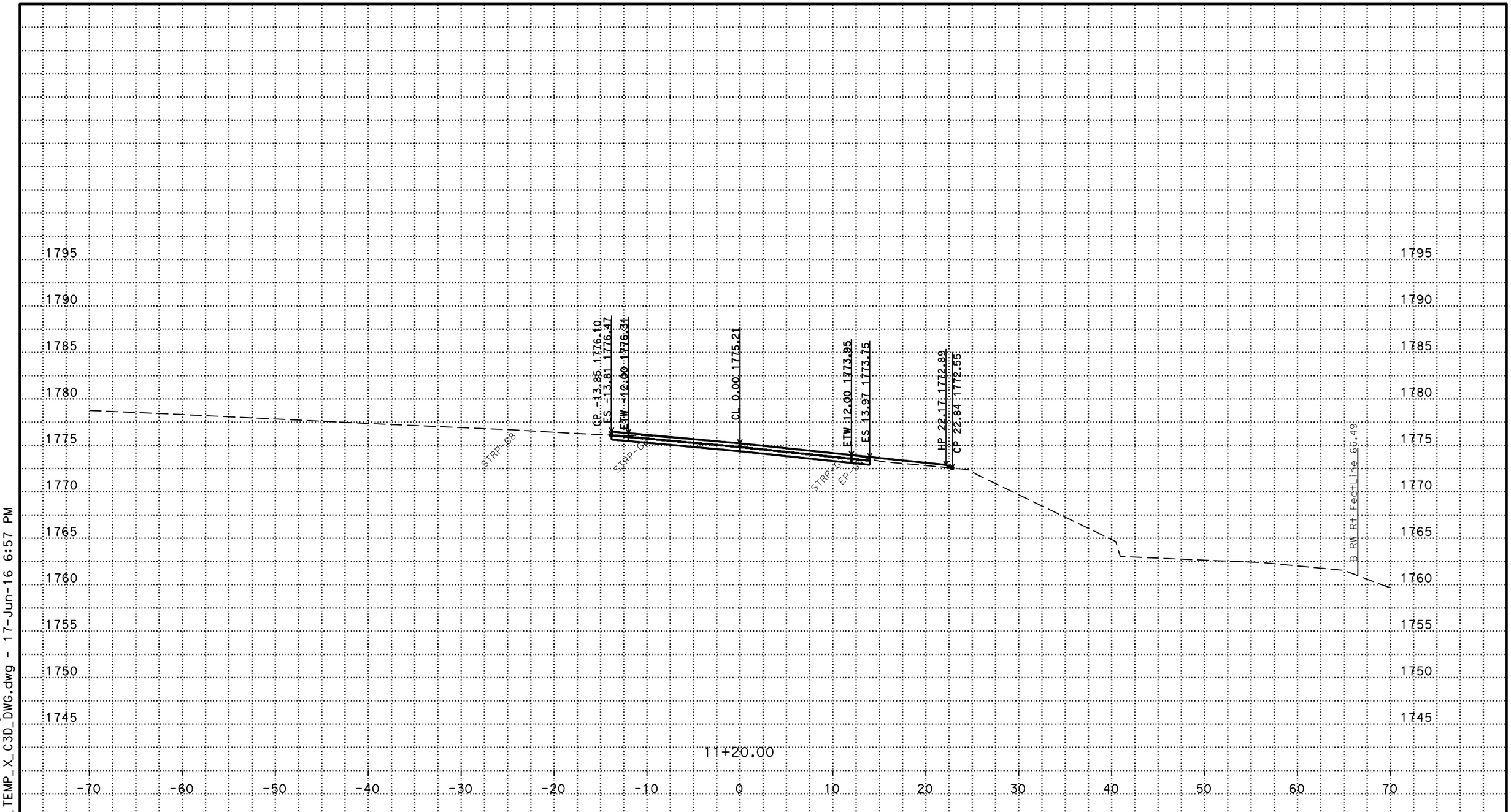

PLOTTED DATE: 17-JUN-2016

SCALE: 1"=5' Horiz.
1"=5' Vert.

PROJECT ID: 02-12000012

CONTRACT: 02-4E6504
DIST/CO/RTE/PM: 02/Sis/96/88.26
PROJECT ID: 02 1200 0012

B LINE WEST END
CROSS SECTIONS
2 OF 23

P:\proj1\02\4E650\design\C3D\fsi\Beaver B_Corr_fsi_TEMP_X_C3D_DWG.dwg - 17-Jun-16 6:57 PM

FOR EARTHWORK DEVELOPMENT ONLY

All Dimensions are U.S. Survey Feet

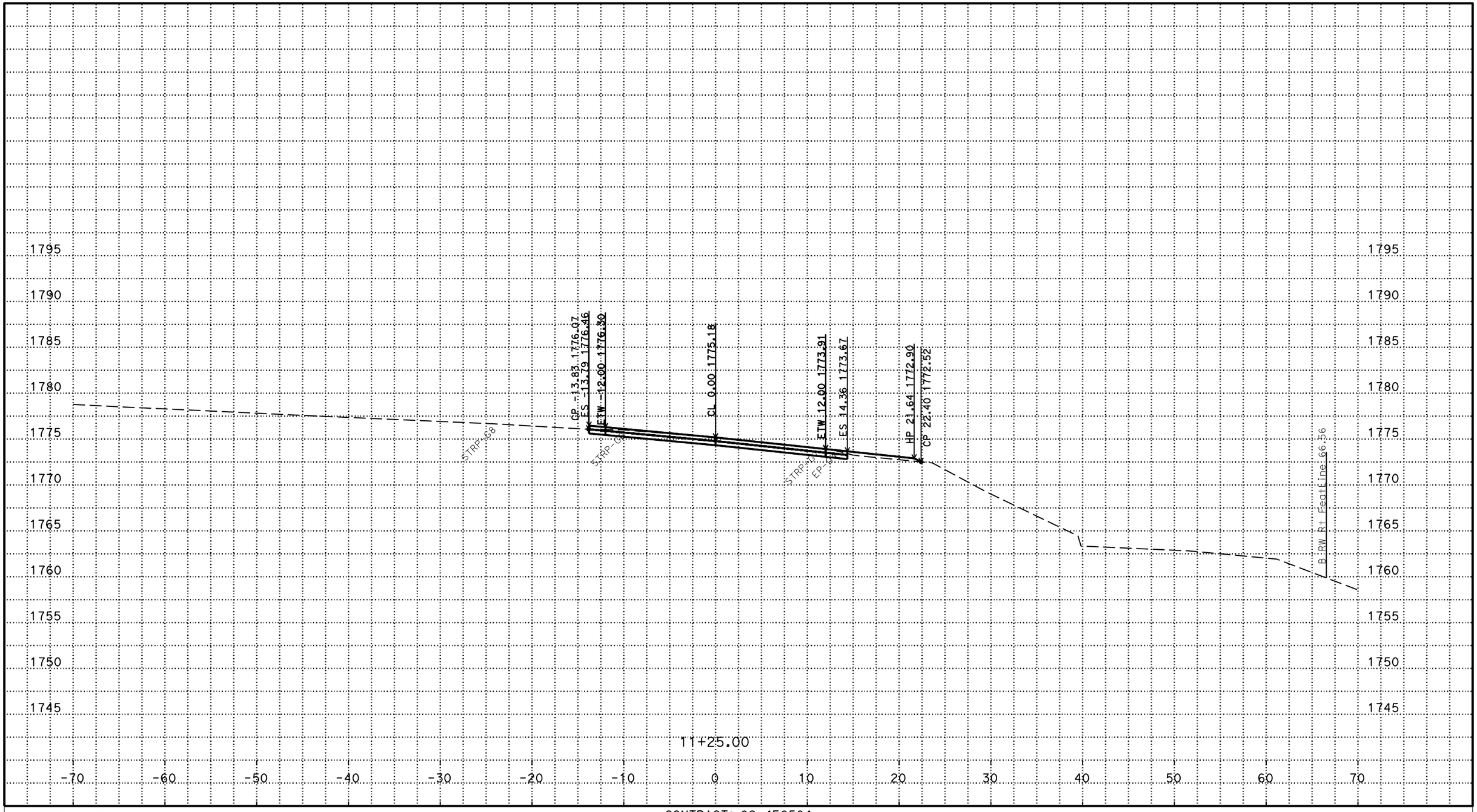

PLOTTED DATE: 17-JUN-2016

SCALE: 1"=5' Horiz.
1"=5' Vert.

PROJECT ID: 02-12000012

CONTRACT: 02-4E6504
DIST/CO/RTE/PM: 02/Sis/96/88.26
PROJECT ID: 02 1200 0012

B LINE WEST END
CROSS SECTIONS
3 OF 23

P:\proj1\02\4E650\design\C3D\fsi\Beaver B_Corr_fsi_TEMP_X_C3D_DWG.dwg - 17-Jun-16 6:57 PM

FOR EARTHWORK DEVELOPMENT ONLY

All Dimensions are U.S. Survey Feet

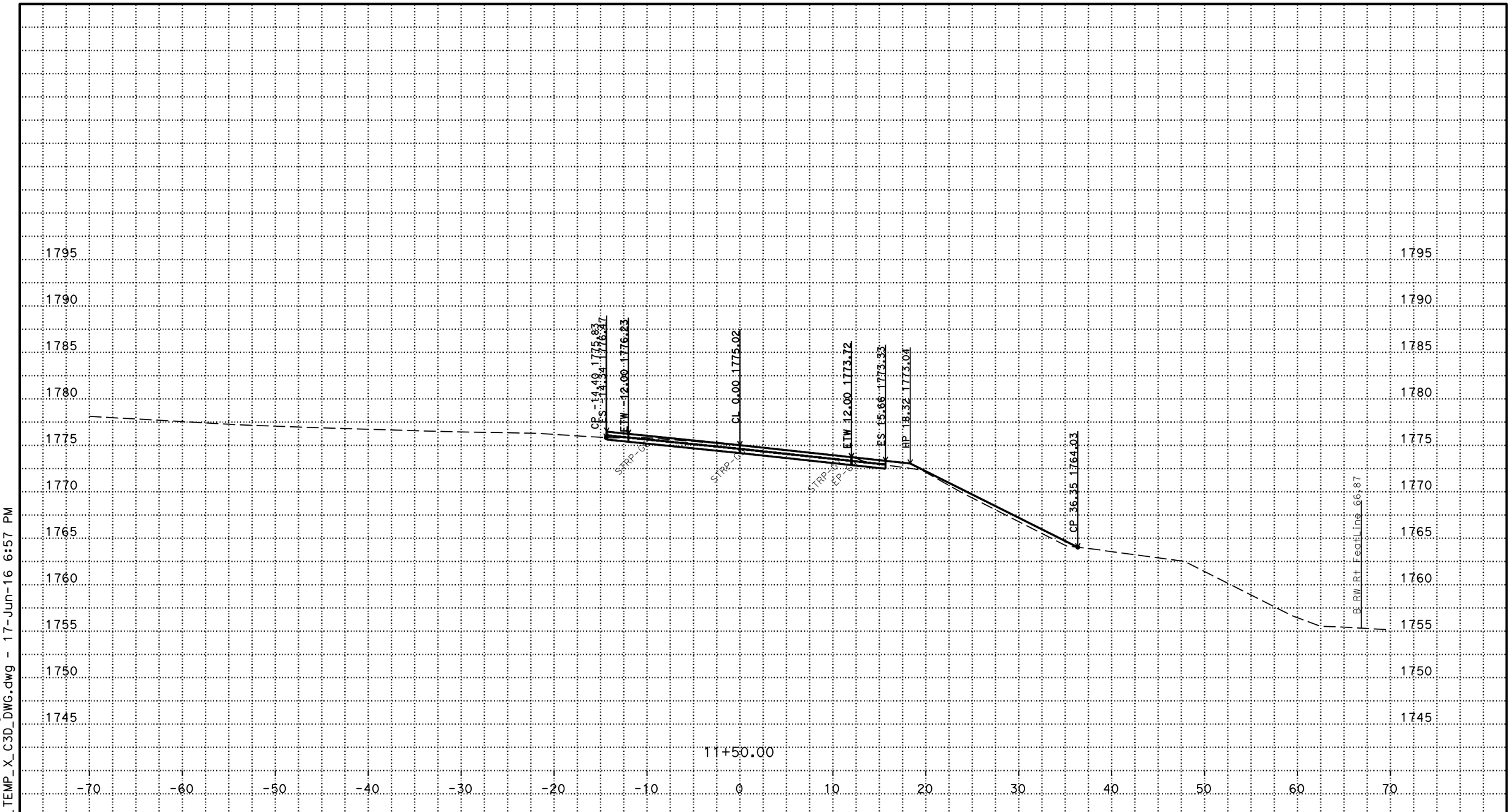

P:\proj1\02\4E650\design\C3D\fsi\Beaver B_Corr_fsi_TEMP_X_C3D_DWG.dwg - 17-Jun-16 6:57 PM

PLOTTED DATE: 17-JUN-2016

SCALE: 1"=5' Horiz.
1"=5' Vert.

PROJECT ID: 02-12000012

CONTRACT: 02-4E6504
DIST/CO/RTE/PM: 02/Sis/96/88.26
PROJECT ID: 02 1200 0012

B LINE WEST END
CROSS SECTIONS

FOR EARTHWORK DEVELOPMENT ONLY

All Dimensions are U.S. Survey Feet

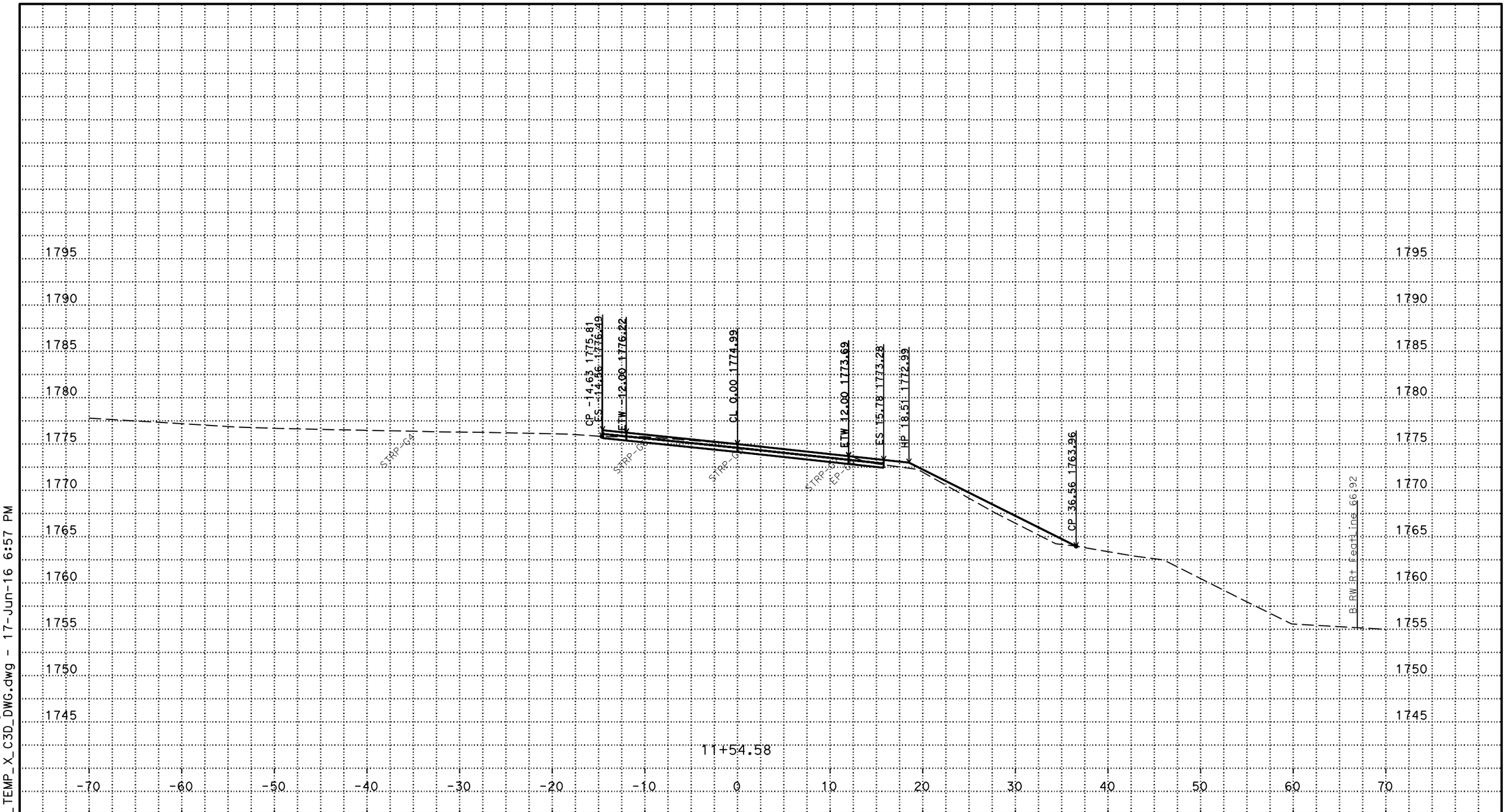

P:\proj1\02\4E650\design\C3D\fsi\Beaver B_Corr_fsi_TEMP_X_C3D_DWG.dwg - 17-Jun-16 6:57 PM

PLOTTED DATE: 17-JUN-2016

SCALE: 1"=5' Horiz.
1"=5' Vert.

PROJECT ID: 02-12000012

CONTRACT: 02-4E6504
DIST/CO/RTE/PM: 02/Sis/96/88.26
PROJECT ID: 02 1200 0012

B LINE WEST END
CROSS SECTIONS
5 OF 23

FOR EARTHWORK DEVELOPMENT ONLY

All Dimensions are U.S. Survey Feet

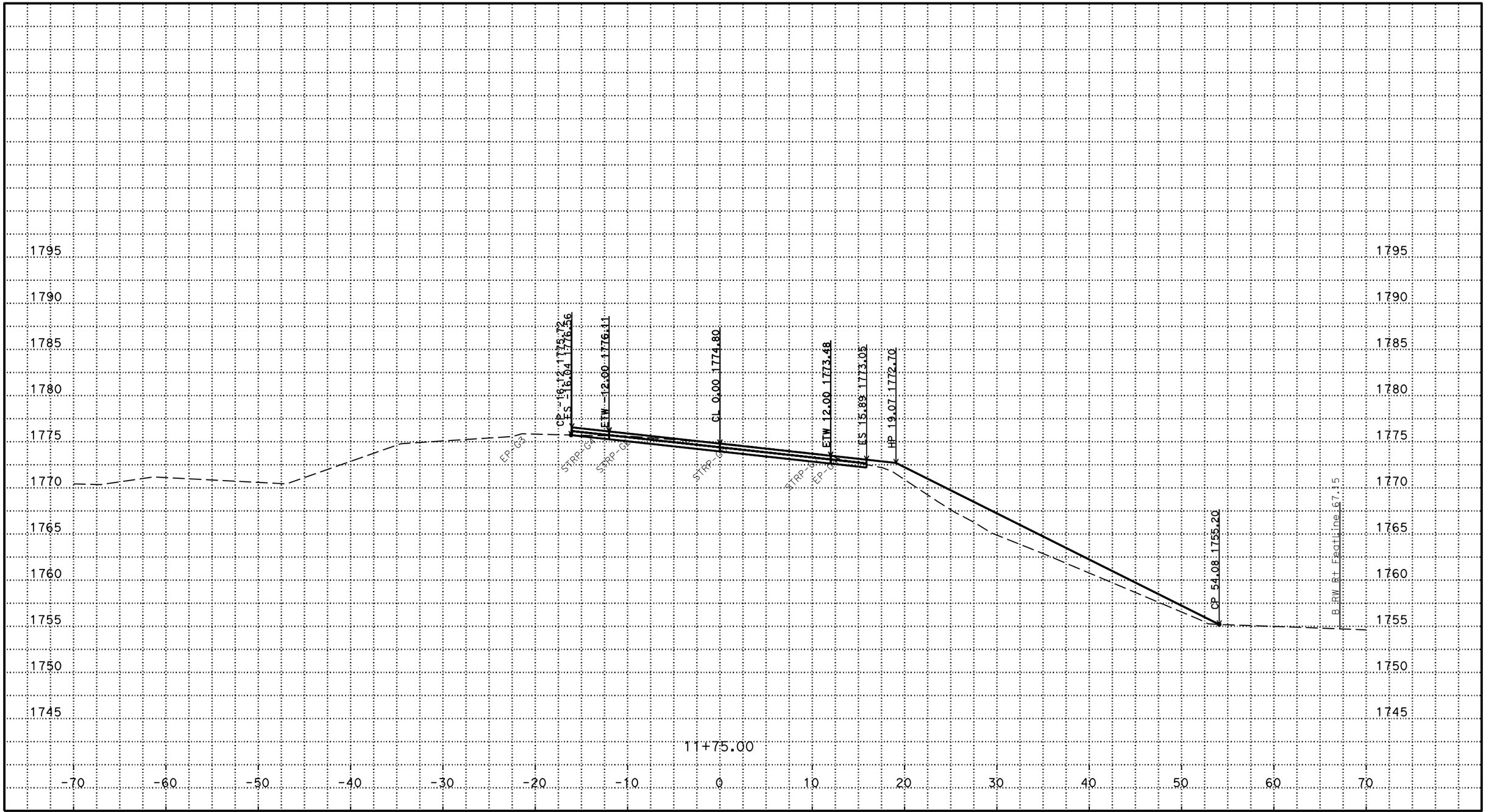

PLOTTED DATE: 17-JUN-2016

SCALE: 1"=5' Horiz.
1"=5' Vert.

PROJECT ID: 02-12000012

CONTRACT: 02-4E6504

DIST/CO/RTE/PM: 02/Sis/96/88.26

PROJECT ID: 02 1200 0012

B LINE WEST END

CROSS SECTIONS

P:\proj1\02\4E650\design\C3D\fsi\Beaver B_Corr_fsi_TEMP_X_C3D_DWG.dwg - 17-Jun-16 6:57 PM

FOR EARTHWORK DEVELOPMENT ONLY

All Dimensions are U.S. Survey Feet

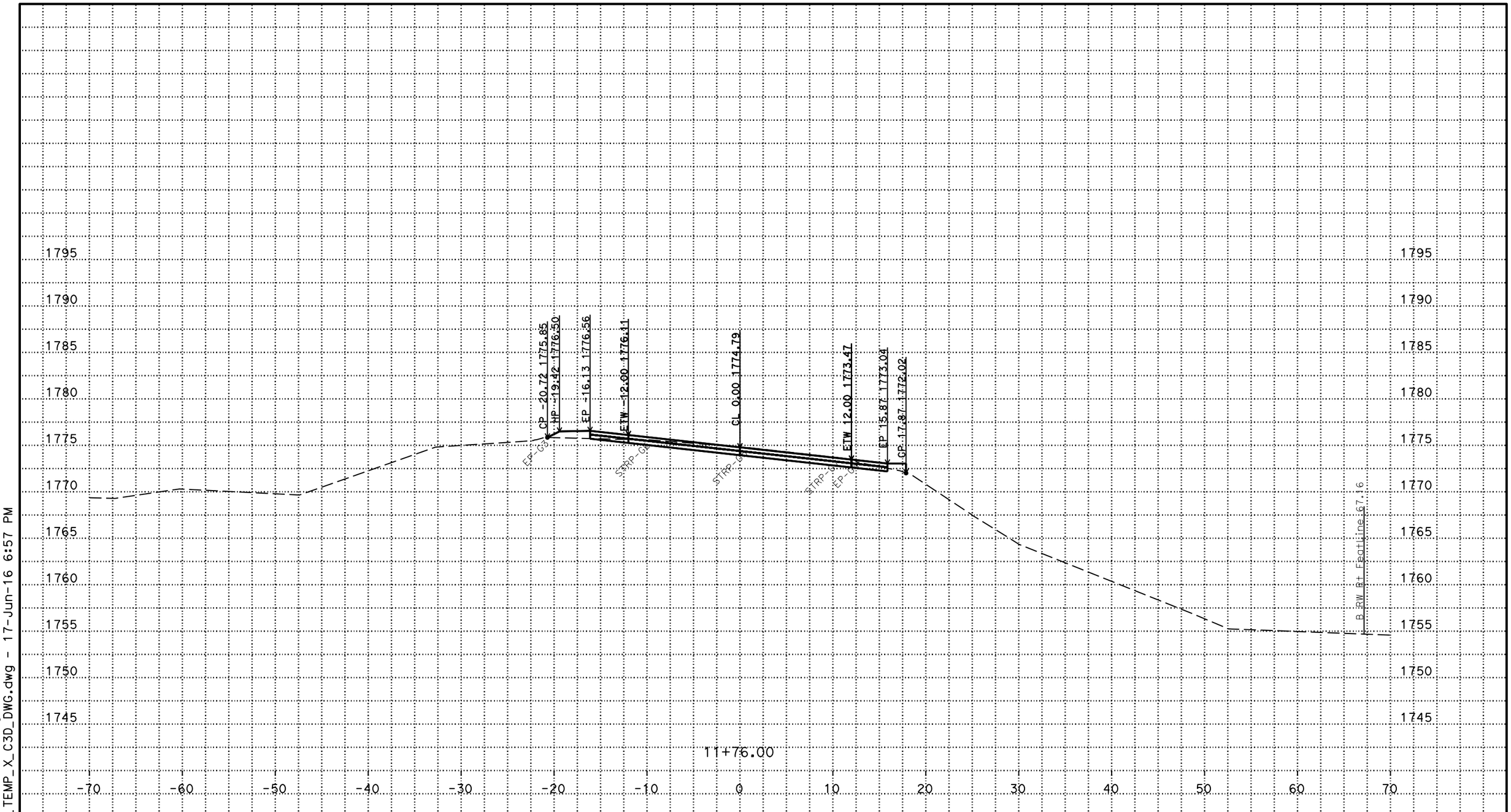

P:\proj1\02\4E650\design\C3D\fsi\Beaver
B_Corr_fsi_TEMP_X_C3D_DWG.dwg - 17-Jun-16 6:57 PM

PLOTTED DATE: 17-JUN-2016

SCALE: 1"=5' Horiz.
1"=5' Vert.

PROJECT ID: 02-12000012

CONTRACT: 02-4E6504
DIST/CO/RTE/PM: 02/Sis/96/88.26
PROJECT ID: 02 1200 0012

B LINE WEST END
CROSS SECTIONS

FOR EARTHWORK DEVELOPMENT ONLY

All Dimensions are U.S. Survey Feet

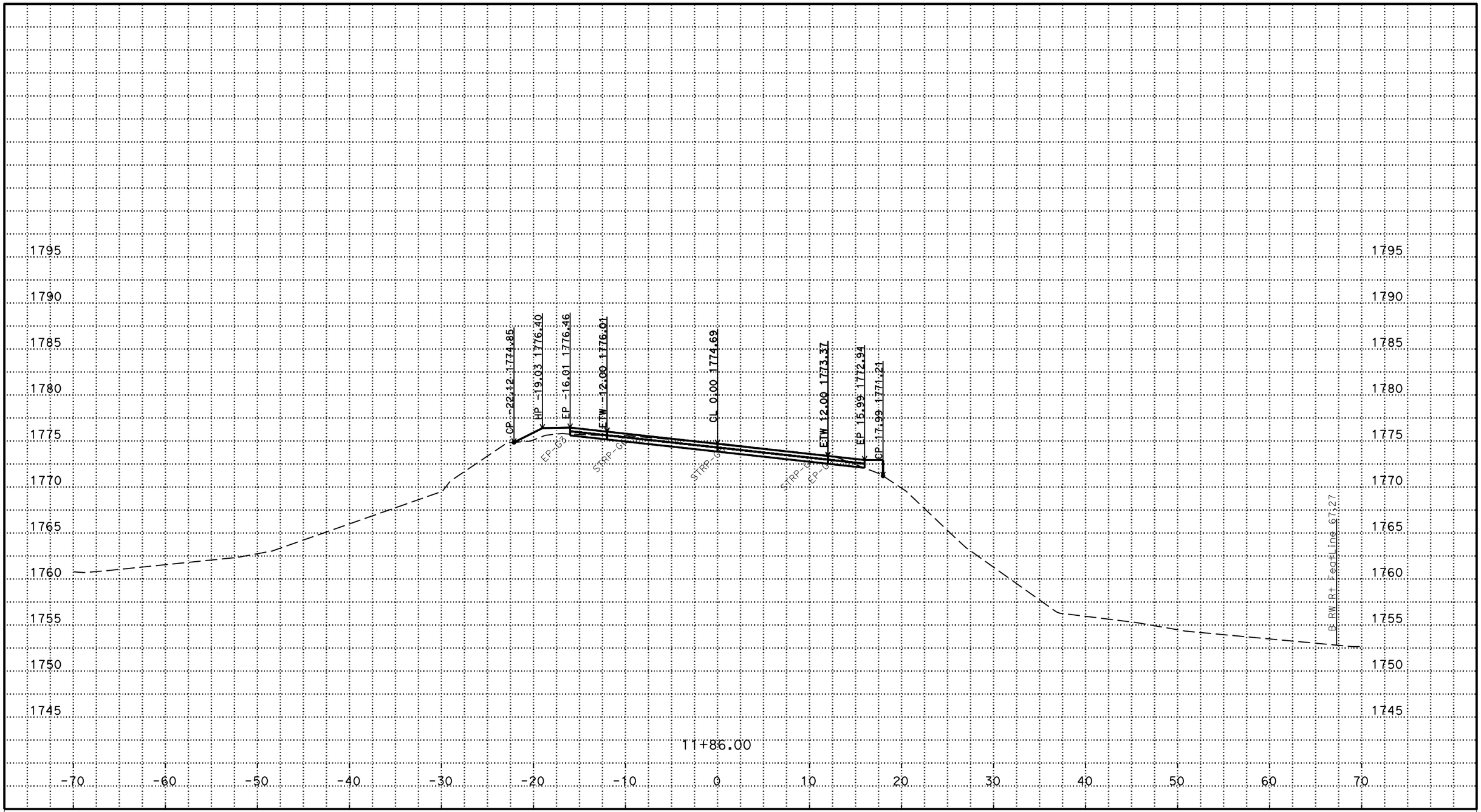

PLOTTED DATE: 17-JUN-2016

SCALE: 1"=5' Horiz.
1"=5' Vert.

PROJECT ID: 02-12000012

CONTRACT: 02-4E6504
DIST/CO/RTE/PM: 02/Sis/96/88.26
PROJECT ID: 02 1200 0012

B LINE WEST END
CROSS SECTIONS
8 OF 23

P:\proj1\02\4E650\design\C3D\fsi\Beaver B_Corr_fsi_TEMP_X_C3D_DWG.dwg - 17-Jun-16 6:57 PM

FOR EARTHWORK DEVELOPMENT ONLY

All Dimensions are U.S. Survey Feet

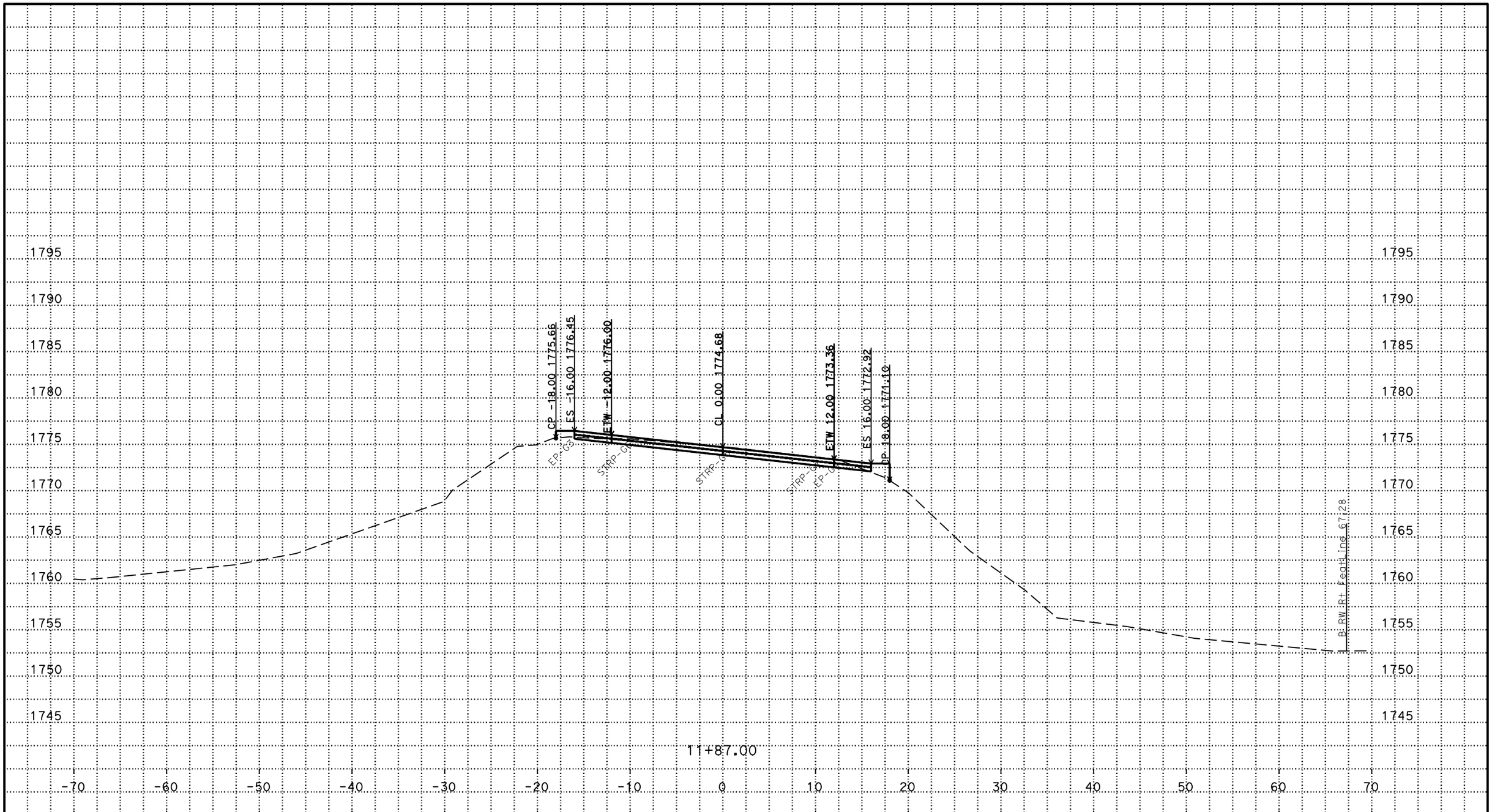

PLOTTED DATE: 17-JUN-2016

SCALE: 1"=5' Horiz.
1"=5' Vert.

PROJECT ID: 02-12000012

CONTRACT: 02-4E6504
DIST/CO/RTE/PM: 02/Sis/96/88.26
PROJECT ID: 02 1200 0012

B LINE WEST END
CROSS SECTIONS
9 OF 23

P:\proj1\02\4E650\design\C3D\fsi\Beaver B_Corr_fsi_TEMP_X_C3D_DWG.dwg - 17-Jun-16 6:57 PM

FOR EARTHWORK DEVELOPMENT ONLY

All Dimensions are U.S. Survey Feet

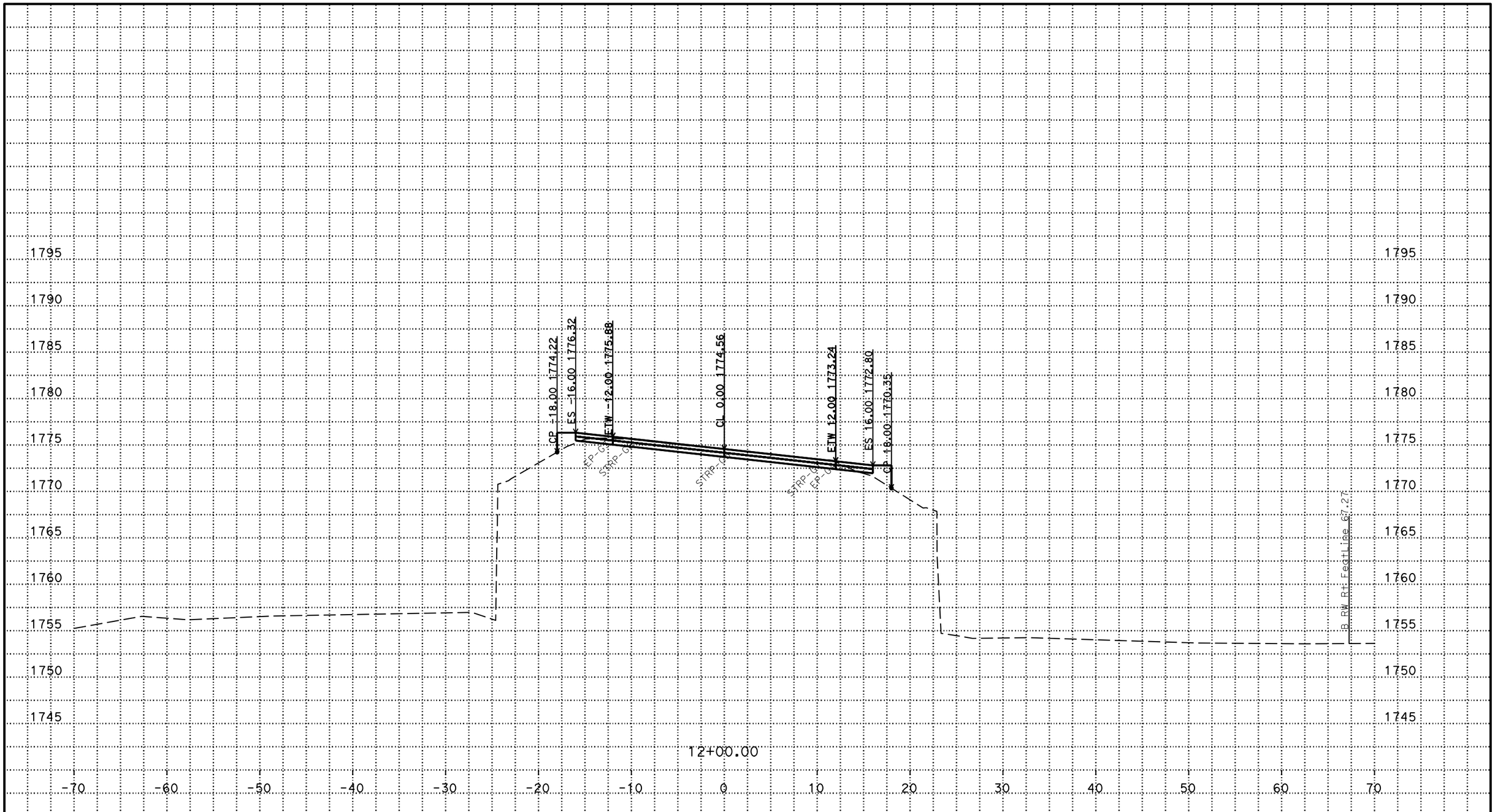

PLOTTED DATE: 17-JUN-2016

SCALE: 1"=5' Horiz.
1"=5' Vert.

PROJECT ID: 02-12000012

CONTRACT: 02-4E6504
DIST/CO/RTE/PM: 02/Sis/96/88.26
PROJECT ID: 02 1200 0012

B LINE WEST END
CROSS SECTIONS

P:\proj1\02\4E650\design\C3D\fsi\Beaver B_Corr_fsi_TEMP_X_C3D_DWG.dwg - 17-Jun-16 6:57 PM

FOR EARTHWORK DEVELOPMENT ONLY

All Dimensions are U.S. Survey Feet

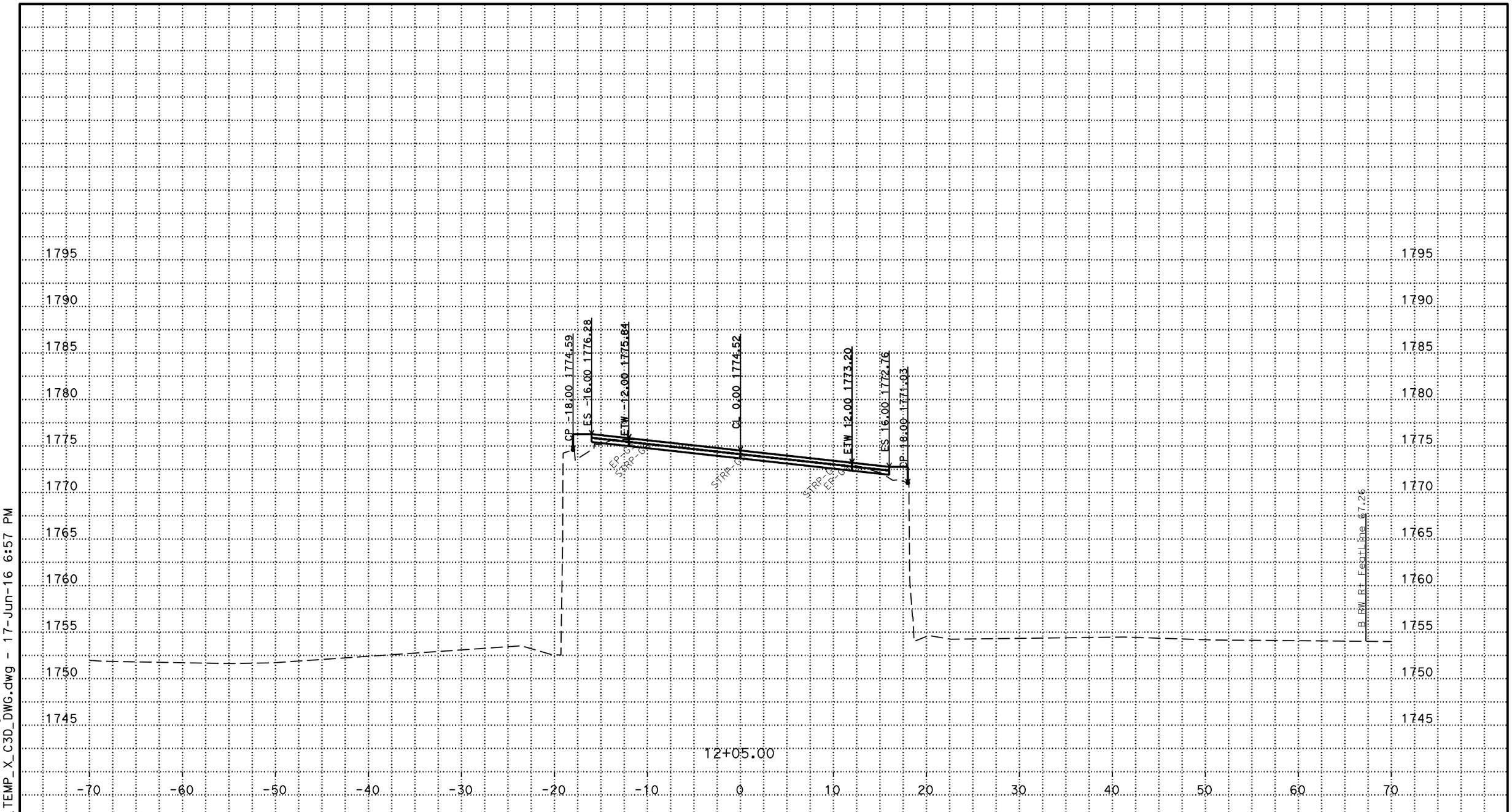

P:\proj1\02\4E650\design\C3D\fsi\Beaver B_Corr_fsi_TEMP_X_C3D_DWG.dwg - 17-Jun-16 6:57 PM

PLOTTED DATE: 17-JUN-2016

SCALE: 1"=5' Horiz.
1"=5' Vert.

PROJECT ID: 02-12000012

CONTRACT: 02-4E6504
DIST/CO/RTE/PM: 02/Sis/96/88.26
PROJECT ID: 02 1200 0012

B LINE WEST END
CROSS SECTIONS

FOR EARTHWORK DEVELOPMENT ONLY

All Dimensions are U.S. Survey Feet

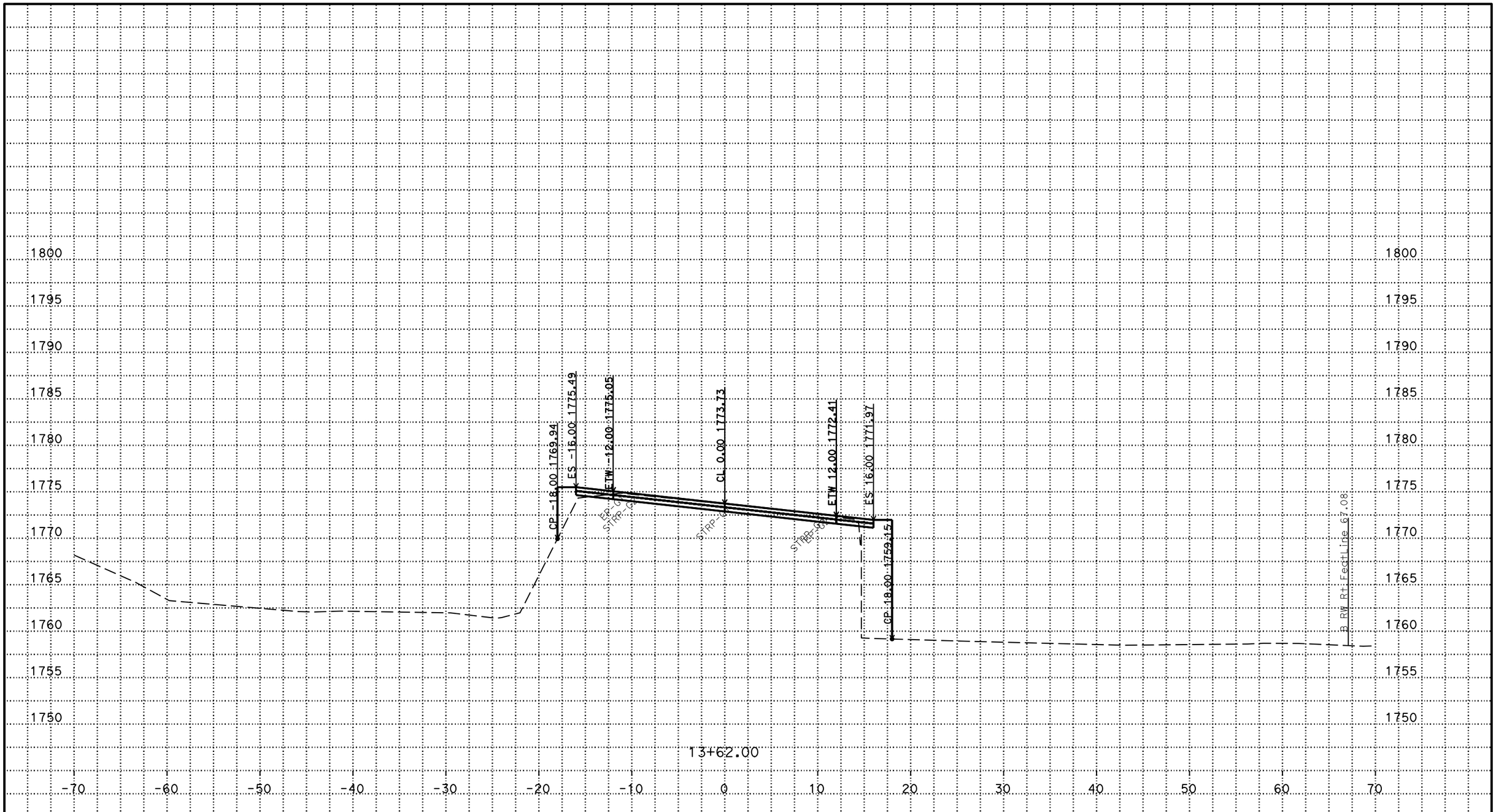

PLOTTED DATE: 17-JUN-2016

SCALE: 1"=5' Horiz.
1"=5' Vert.

PROJECT ID: 02-12000012

CONTRACT: 02-4E6504
DIST/CO/RTE/PM: 02/Sis/96/88.26
PROJECT ID: 02 1200 0012

B LINE EAST END
CROSS SECTIONS
12 OF 23

P:\proj1\02\4E650\design\C3D\fsi\Beaver B_Corr_fsi_TEMP_X_C3D_DWG.dwg - 17-Jun-16 6:57 PM

FOR EARTHWORK DEVELOPMENT ONLY

All Dimensions are U.S. Survey Feet

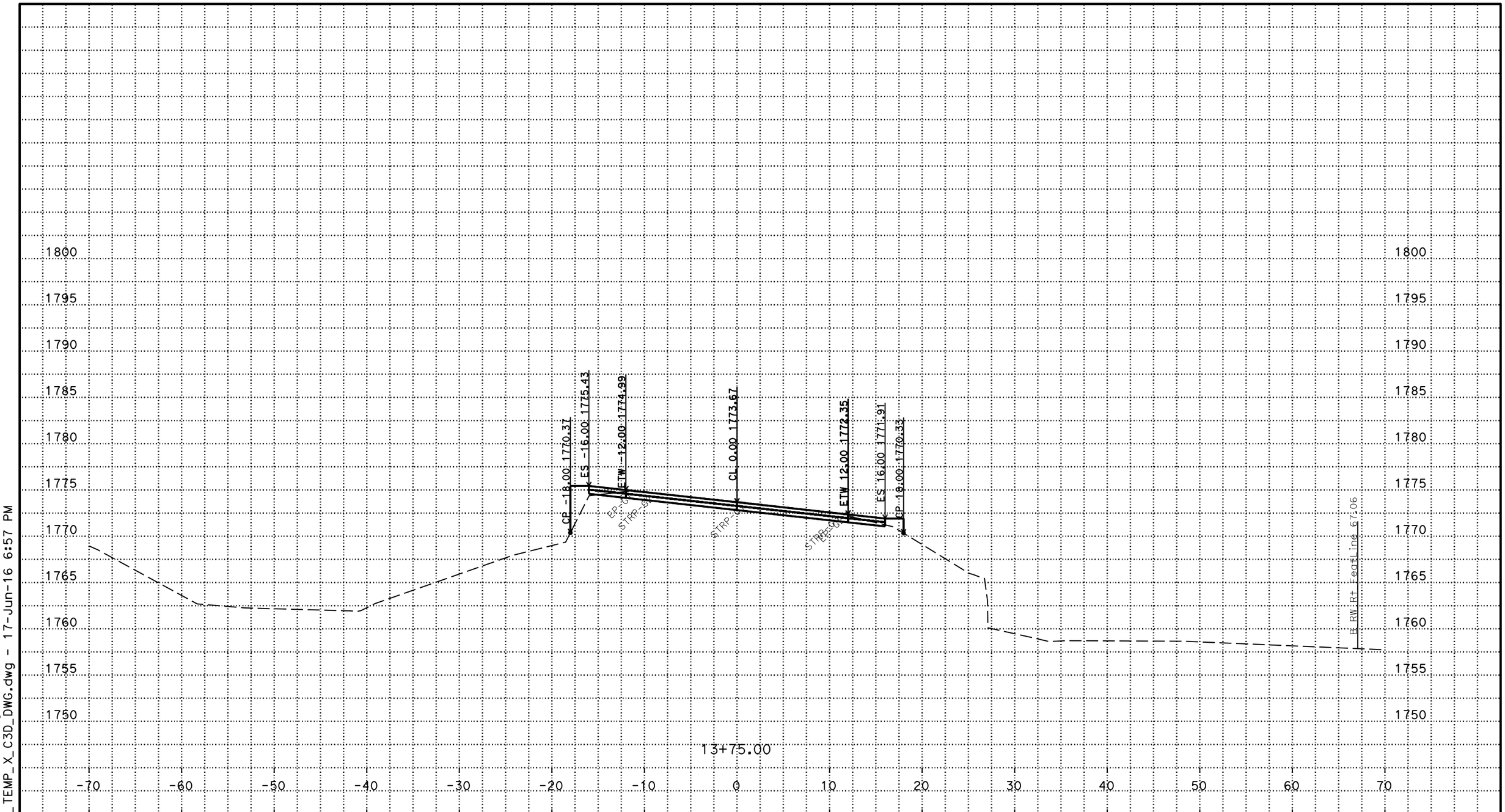

PLOTTED DATE: 17-JUN-2016

SCALE: 1"=5' Horiz.
1"=5' Vert.

PROJECT ID: 02-12000012

CONTRACT: 02-4E6504
DIST/CO/RTE/PM: 02/Sis/96/88.26
PROJECT ID: 02 1200 0012

B LINE EAST END
CROSS SECTIONS
13 OF 23

P:\proj1\02\4E650\design\C3D\fsi\Beaver
B_Corr_fsi_TEMP_X_C3D_DWG.dwg - 17-Jun-16 6:57 PM

FOR EARTHWORK DEVELOPMENT ONLY

All Dimensions are U.S. Survey Feet

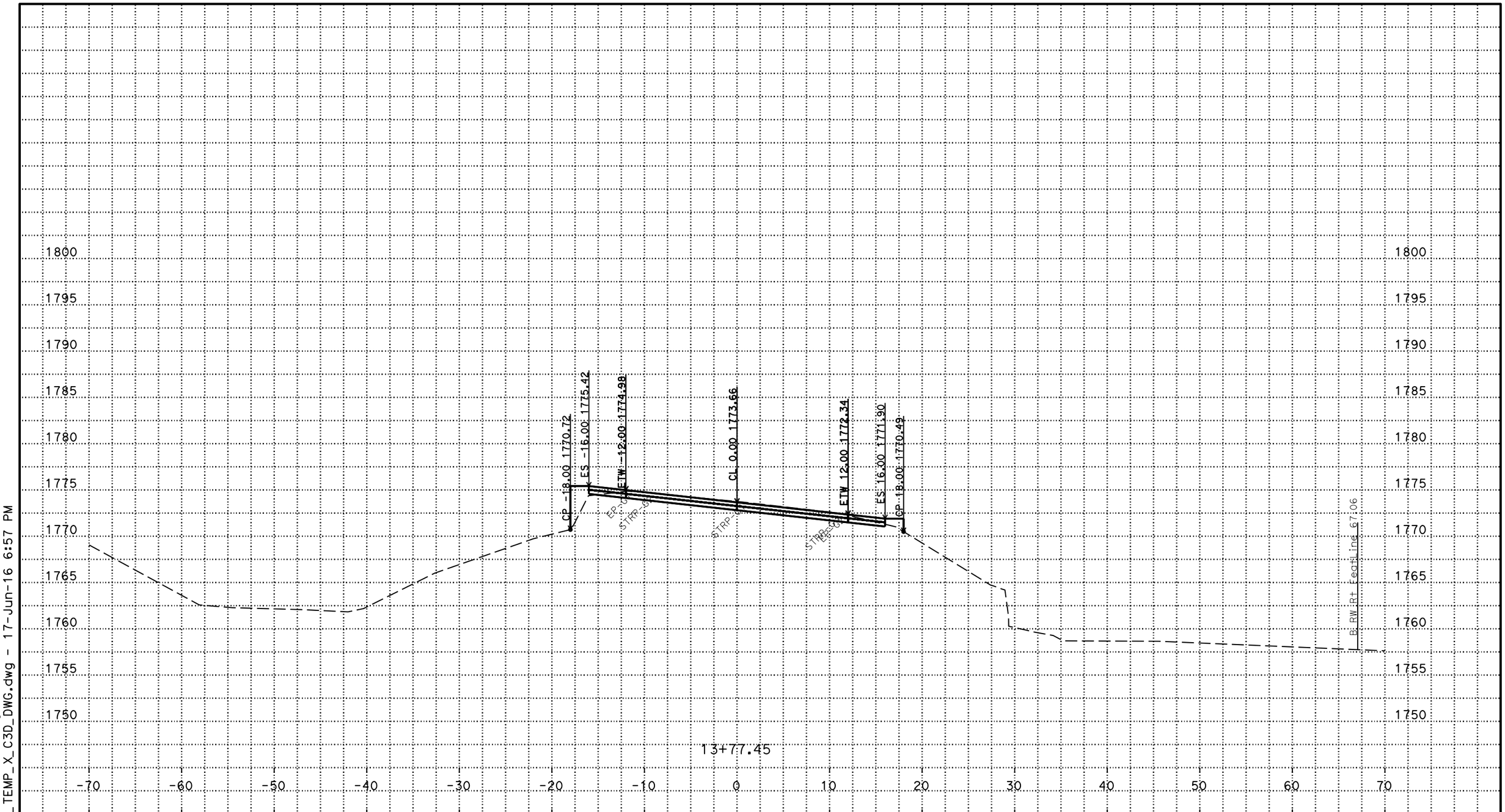

PLOTTED DATE: 17-JUN-2016

SCALE: 1"=5' Horiz.
1"=5' Vert.

PROJECT ID: 02-12000012

CONTRACT: 02-4E6504
DIST/CO/RTE/PM: 02/Sis/96/88.26
PROJECT ID: 02 1200 0012

B LINE EAST END
CROSS SECTIONS
14 OF 23

P:\proj1\02\4E650\design\C3D\fsi\Beaver B_Corr_fsi_TEMP_X_C3D_DWG.dwg - 17-Jun-16 6:57 PM

FOR EARTHWORK DEVELOPMENT ONLY

All Dimensions are U.S. Survey Feet

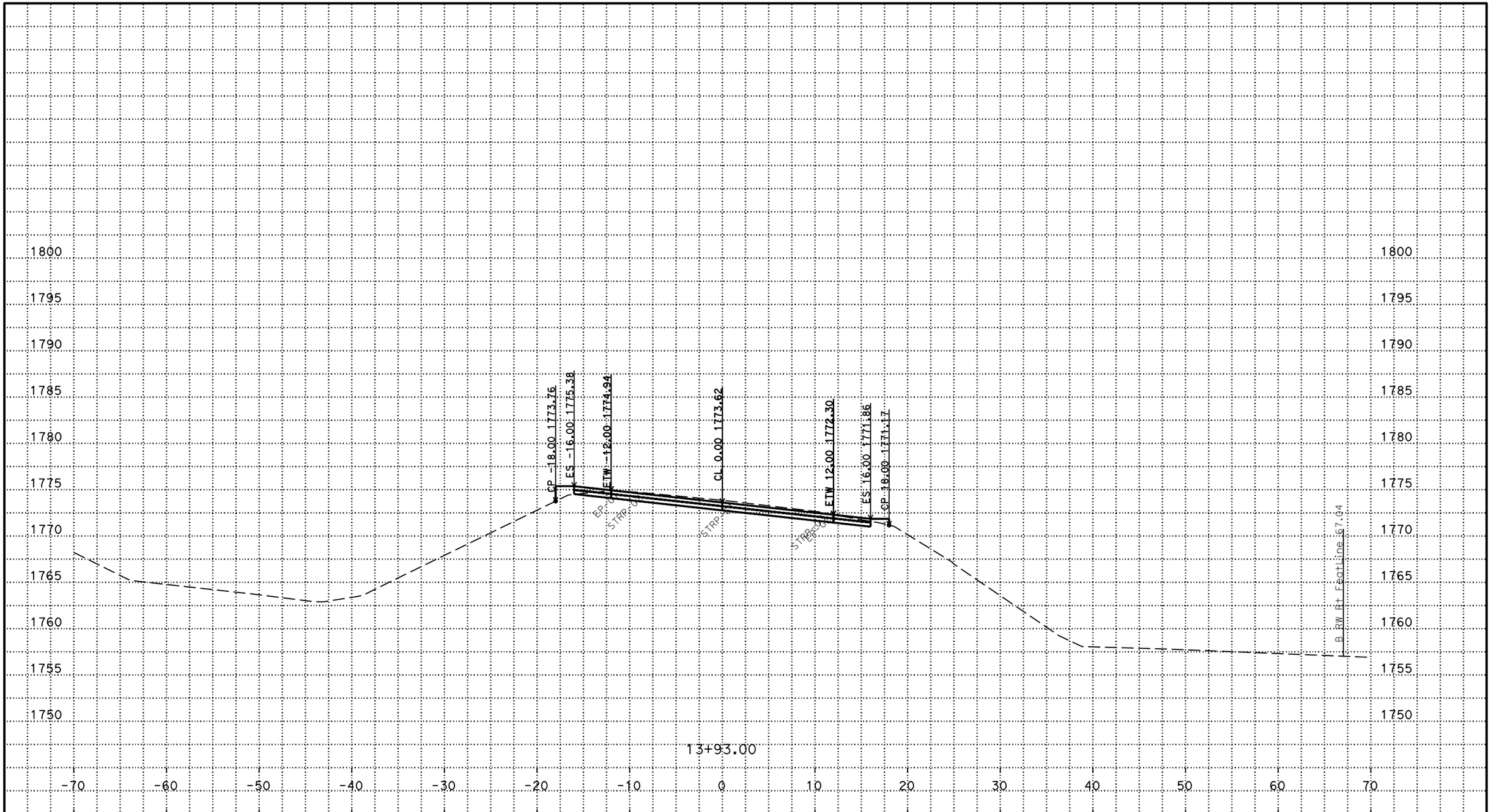

PLOTTED DATE: 17-JUN-2016

SCALE: 1"=5' Horiz.
1"=5' Vert.

PROJECT ID: 02-12000012

CONTRACT: 02-4E6504
DIST/CO/RTE/PM: 02/Sis/96/88.26
PROJECT ID: 02 1200 0012

B LINE EAST END
CROSS SECTIONS
15 OF 23

P:\proj1\02\4E650\design\C3D\fsi\Beaver
B_Corr_fsi_TEMP_X_C3D_DWG.dwg - 17-Jun-16 6:57 PM

FOR EARTHWORK DEVELOPMENT ONLY

All Dimensions are U.S. Survey Feet

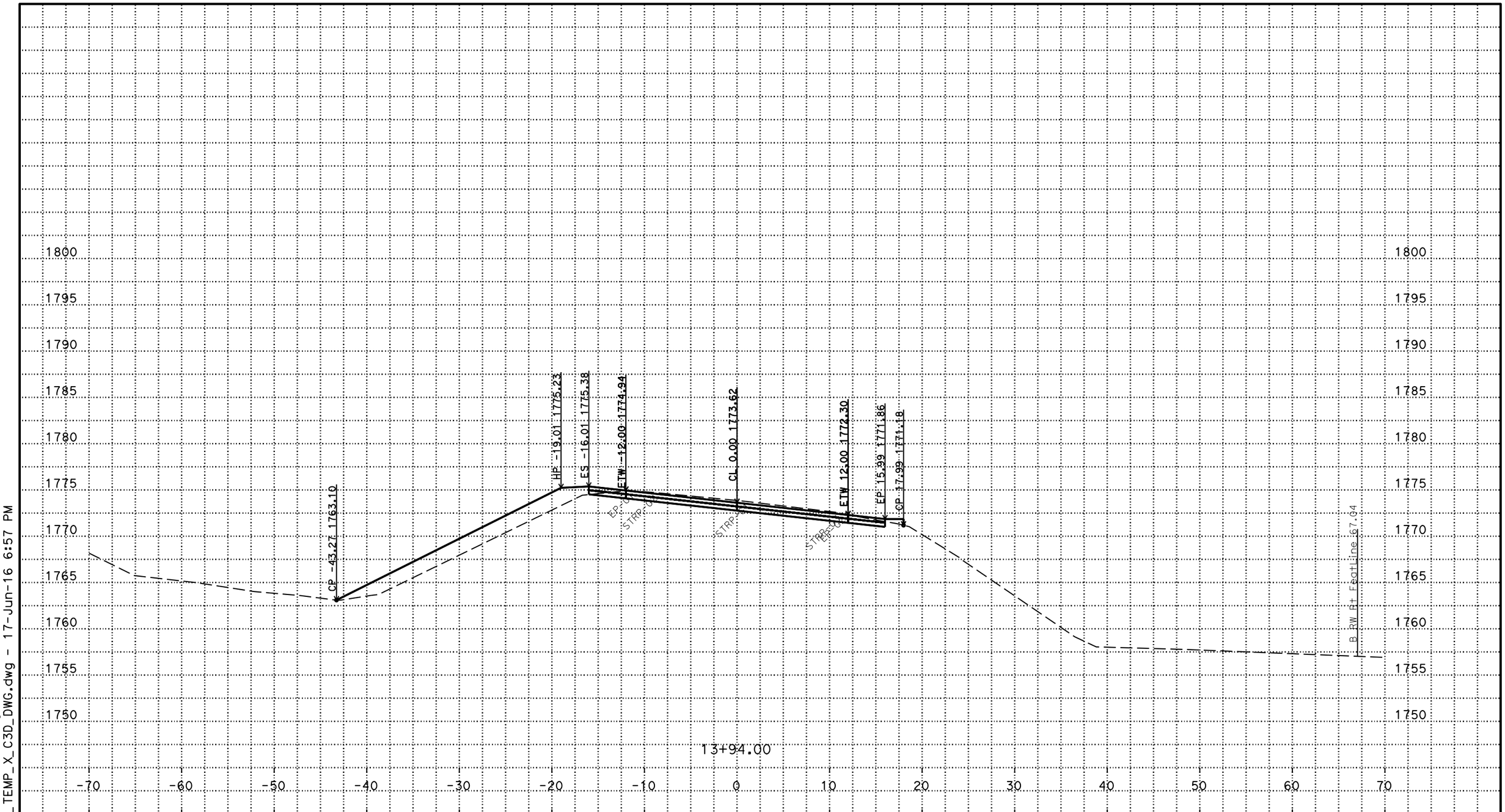

PLOTTED DATE: 17-JUN-2016

SCALE: 1"=5' Horiz.
1"=5' Vert.

PROJECT ID: 02-12000012

CONTRACT: 02-4E6504
DIST/CO/RTE/PM: 02/Sis/96/88.26
PROJECT ID: 02 1200 0012

B LINE EAST END
CROSS SECTIONS
16 OF 23

P:\proj1\02\4E650\design\C3D\fsi\Beaver
B_Corr_fsi_TEMP_X_C3D_DWG.dwg - 17-Jun-16 6:57 PM

FOR EARTHWORK DEVELOPMENT ONLY

All Dimensions are U.S. Survey Feet

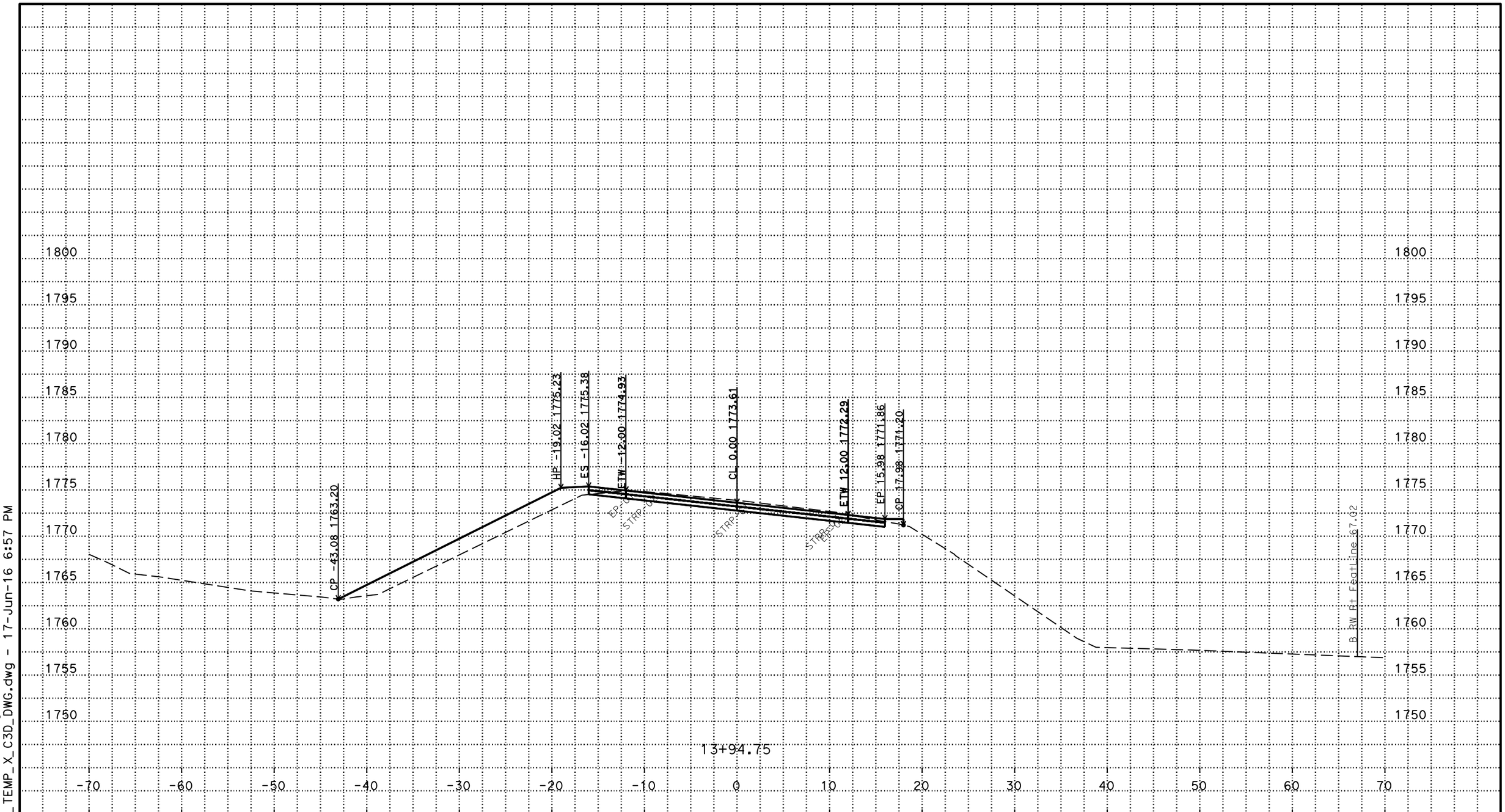

P:\proj1\02\4E650\design\C3D\fsi\Beaver
B_Corr_fsi_TEMP_X_C3D_DWG.dwg - 17-Jun-16 6:57 PM

PLOTTED DATE: 17-JUN-2016

SCALE: 1"=5' Horiz.
1"=5' Vert.

PROJECT ID: 02-12000012

CONTRACT: 02-4E6504
DIST/CO/RTE/PM: 02/Sis/96/88.26
PROJECT ID: 02 1200 0012

B LINE EAST END
CROSS SECTIONS
17 OF 23

FOR EARTHWORK DEVELOPMENT ONLY

All Dimensions are U.S. Survey Feet

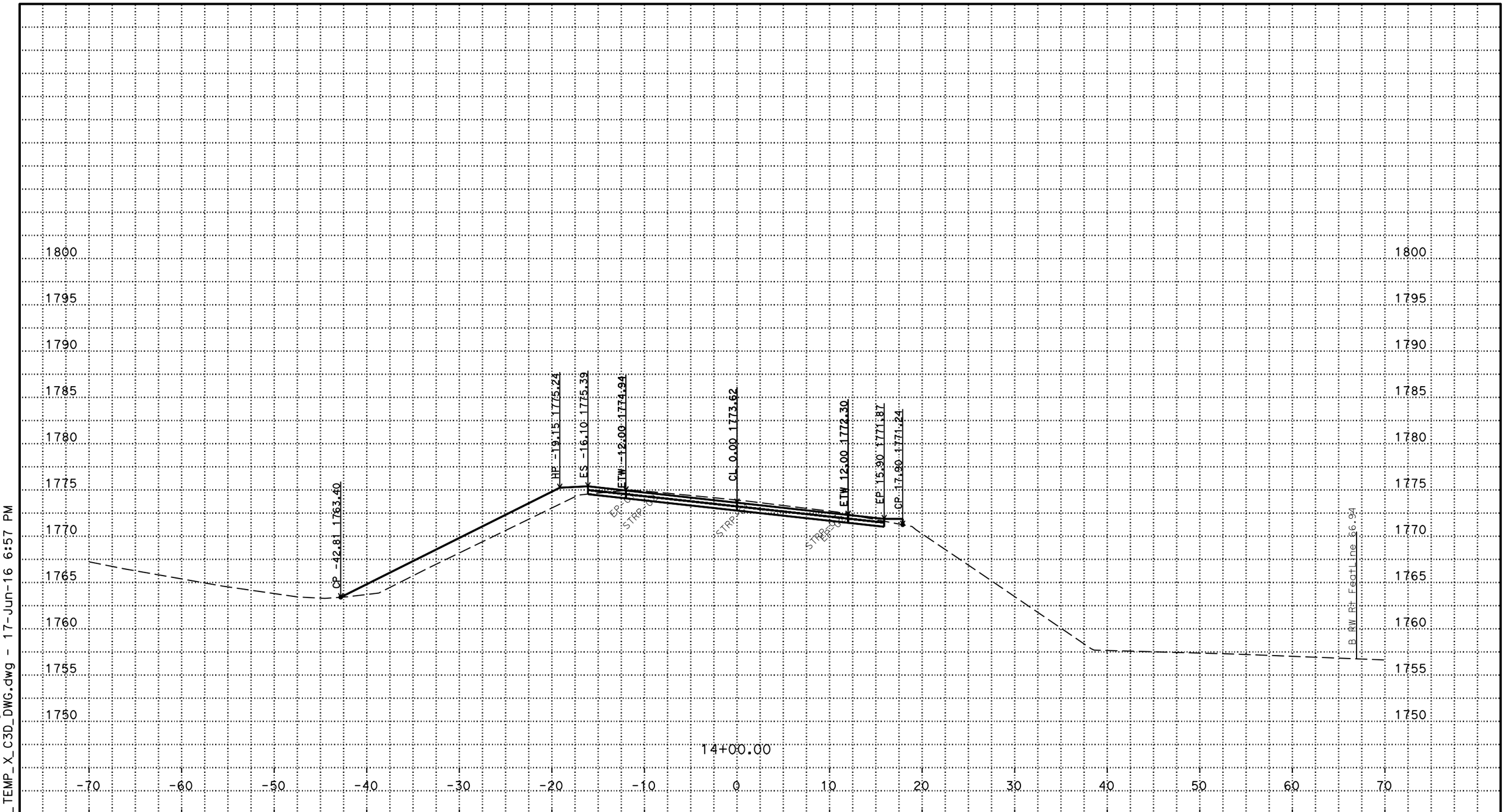

P:\proj1\02\4E650\design\C3D\fsi\Beaver B_Corr_fsi_TEMP_X_C3D_DWG.dwg - 17-Jun-16 6:57 PM

PLOTTED DATE: 17-JUN-2016

SCALE: 1"=5' Horiz.
1"=5' Vert.

PROJECT ID: 02-12000012

CONTRACT: 02-4E6504
DIST/CO/RTE/PM: 02/Sis/96/88.26
PROJECT ID: 02 1200 0012

B LINE EAST END
CROSS SECTIONS

FOR EARTHWORK DEVELOPMENT ONLY

All Dimensions are U.S. Survey Feet

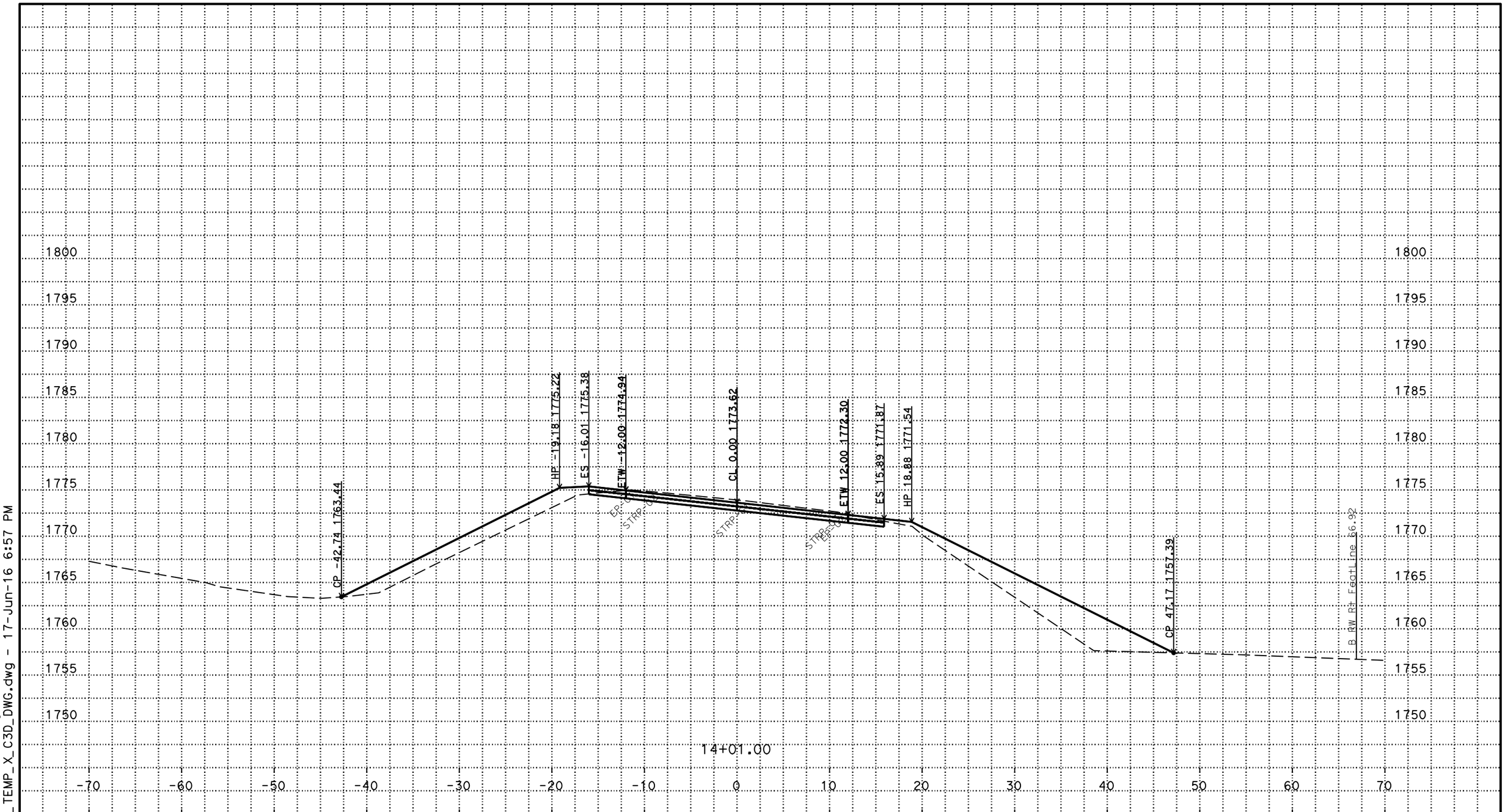

PLOTTED DATE: 17-JUN-2016

SCALE: 1"=5' Horiz.
1"=5' Vert.

PROJECT ID: 02-12000012

CONTRACT: 02-4E6504
DIST/CO/RTE/PM: 02/Sis/96/88.26
PROJECT ID: 02 1200 0012

B LINE EAST END
CROSS SECTIONS

P:\proj1\02\4E650\design\C3D\fsi\Beaver B_Corr_fsi_TEMP_X_C3D_DWG.dwg - 17-Jun-16 6:57 PM

FOR EARTHWORK DEVELOPMENT ONLY

All Dimensions are U.S. Survey Feet

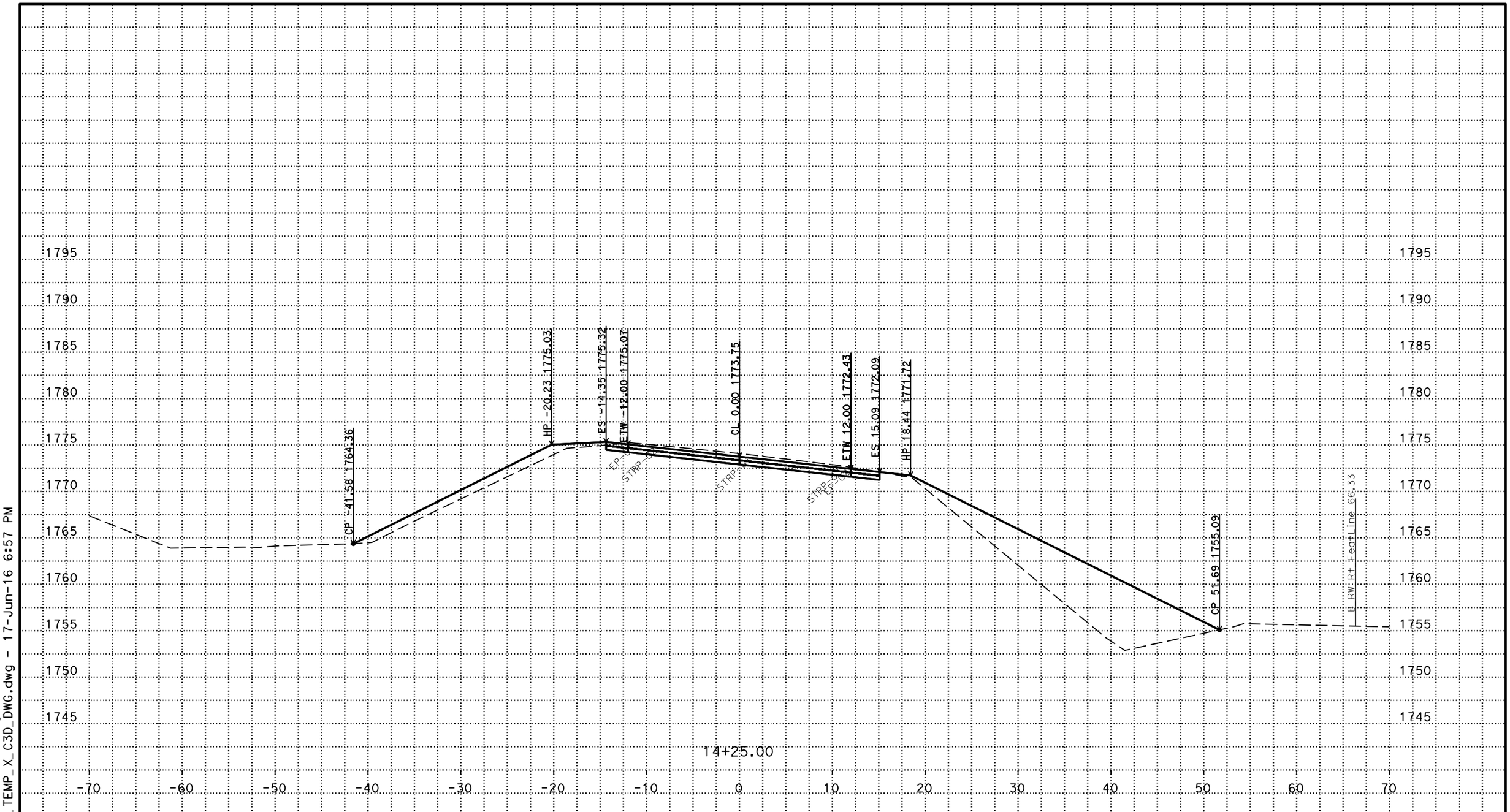

P:\proj1\02\4E650\design\C3D\fsi\Beaver B_Corr_fsi_TEMP_X_C3D_DWG.dwg - 17-Jun-16 6:57 PM

PLOTTED DATE: 17-JUN-2016

SCALE: 1"=5' Horiz.
1"=5' Vert.

PROJECT ID: 02-12000012

CONTRACT: 02-4E6504
DIST/CO/RTE/PM: 02/Sis/96/88.26
PROJECT ID: 02 1200 0012

B LINE EAST END
CROSS SECTIONS
20 OF 23

FOR EARTHWORK DEVELOPMENT ONLY

All Dimensions are U.S. Survey Feet

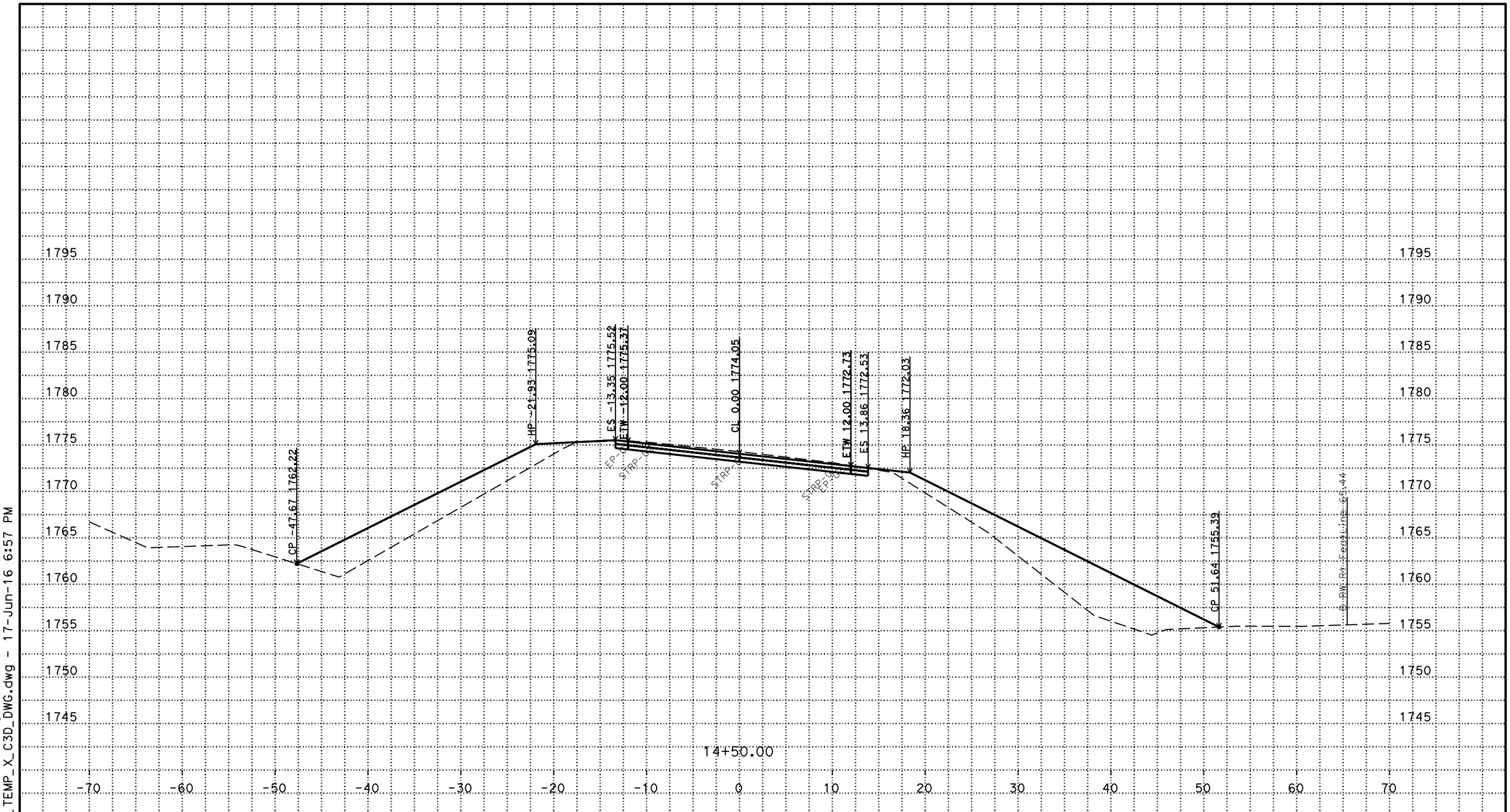

P:\proj1\02\4E650\design\C3D\fsi\Beaver B_Corr_fsi_TEMP_X_C3D_DWG.dwg - 17-Jun-16 6:57 PM

PLOTTED DATE: 17-JUN-2016

SCALE: 1"=5' Horiz.
1"=5' Vert.

PROJECT ID: 02-12000012

CONTRACT: 02-4E6504
DIST/CO/RTE/PM: 02/Sis/96/88.26
PROJECT ID: 02 1200 0012

B LINE EAST END
CROSS SECTIONS
21 OF 23

FOR EARTHWORK DEVELOPMENT ONLY

All Dimensions are U.S. Survey Feet

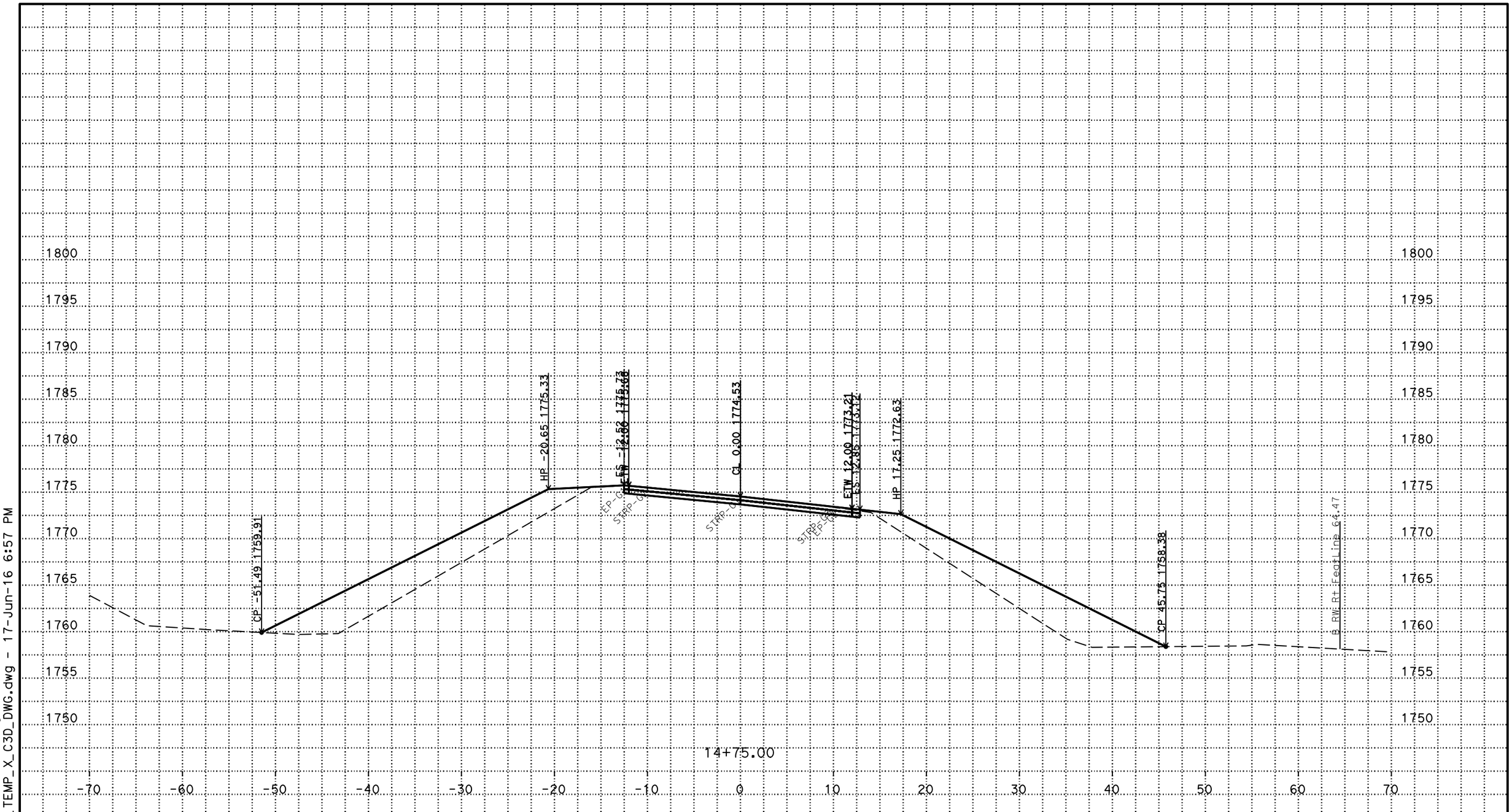

P:\proj1\02\4E650\design\C3D\fsi\Beaver B_Corr_fsi_TEMP_X_C3D_DWG.dwg - 17-Jun-16 6:57 PM

PLOTTED DATE: 17-JUN-2016

SCALE: 1"=5' Horiz.
1"=5' Vert.

PROJECT ID: 02-12000012

CONTRACT: 02-4E6504
DIST/CO/RTE/PM: 02/Sis/96/88.26
PROJECT ID: 02 1200 0012

B LINE EAST END
CROSS SECTIONS
22 OF 23

FOR EARTHWORK DEVELOPMENT ONLY

All Dimensions are U.S. Survey Feet

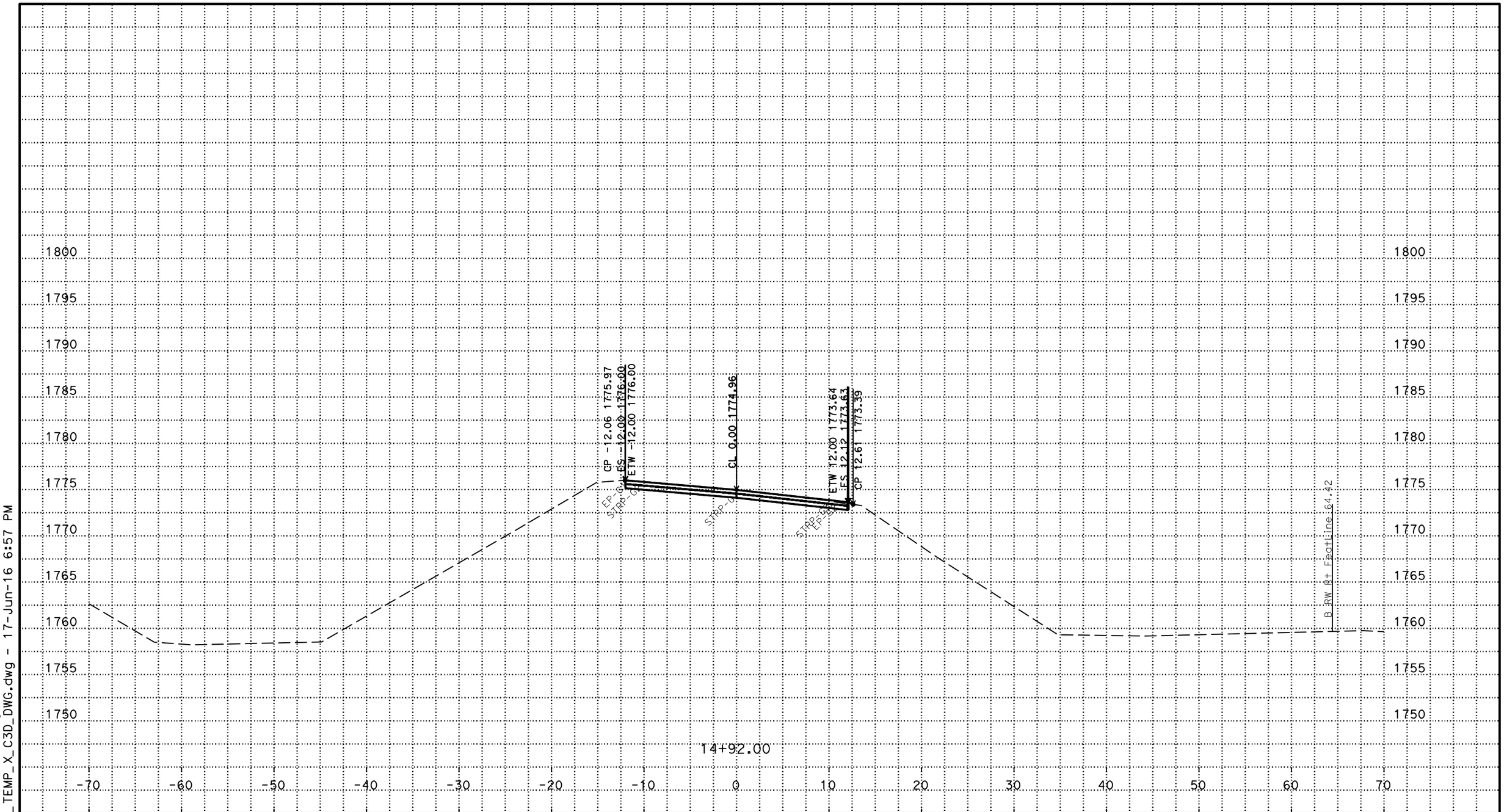

P:\proj1\02\4E650\design\C3D\fsi\Beaver B_Corr_fsi_TEMP_X_C3D_DWG.dwg - 17-Jun-16 6:57 PM

PLOTTED DATE: 17-JUN-2016

SCALE: 1"=5' Horiz.
1"=5' Vert.

PROJECT ID: 02-12000012

CONTRACT: 02-4E6504
DIST/CO/RTE/PM: 02/Sis/96/88.26
PROJECT ID: 02 1200 0012

B LINE EAST END
CROSS SECTIONS
23 OF 23