FOR EARTHWORK DEVELOPMENT ONLY

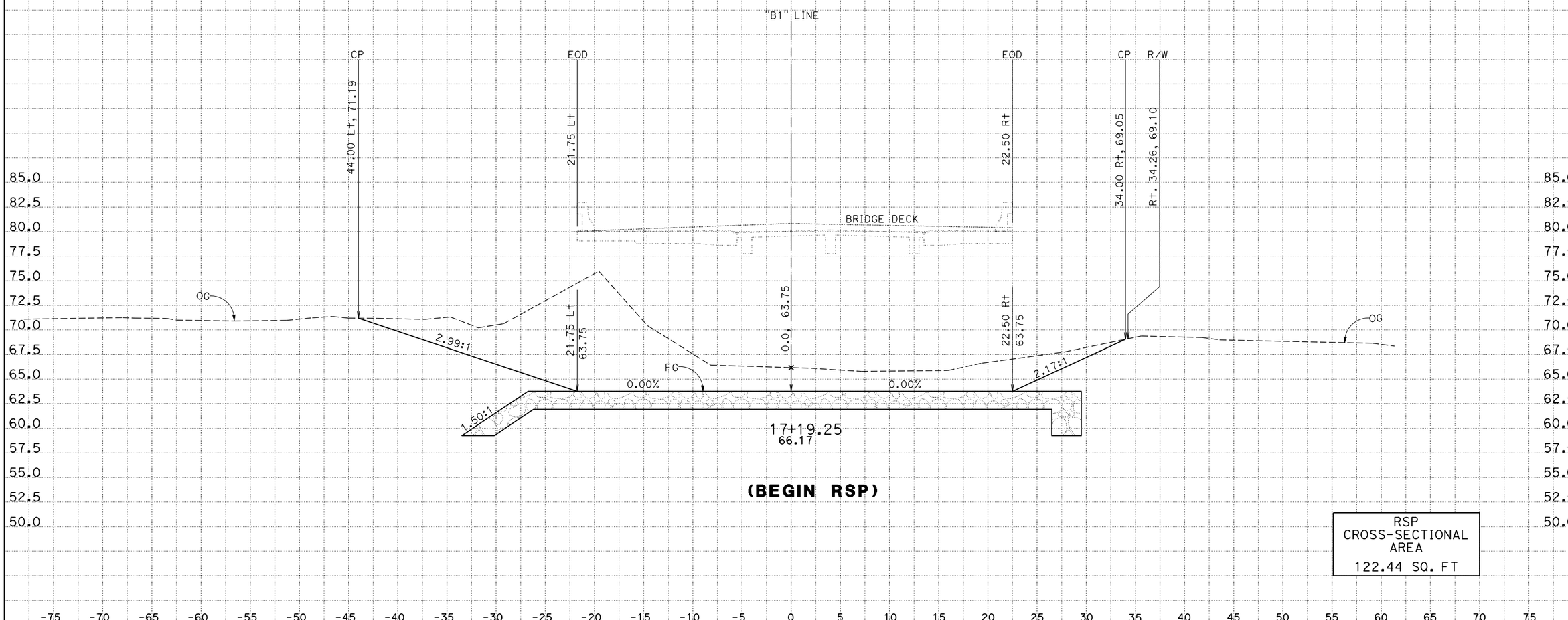

CREATED BY: D. Hopper
DATE: 9/22/2014
KC Project: 0F270 File: P:\proj3*\0f270\design\Caice Project\0f270\B\b1_rsp_design_09_22_14.ear

CONTRACT: 03-0F2704
DIST/CO/RTE/PM: 03/YUB/65/2.21
PROJECT ID: 030000076

SCALE: 1" = 5' Horiz.
1" = 5' Vert.

All Dimensions are US Survey Feet

B1
CROSS SECTIONS
SHEET 1 OF 9

FOR EARTHWORK DEVELOPMENT ONLY

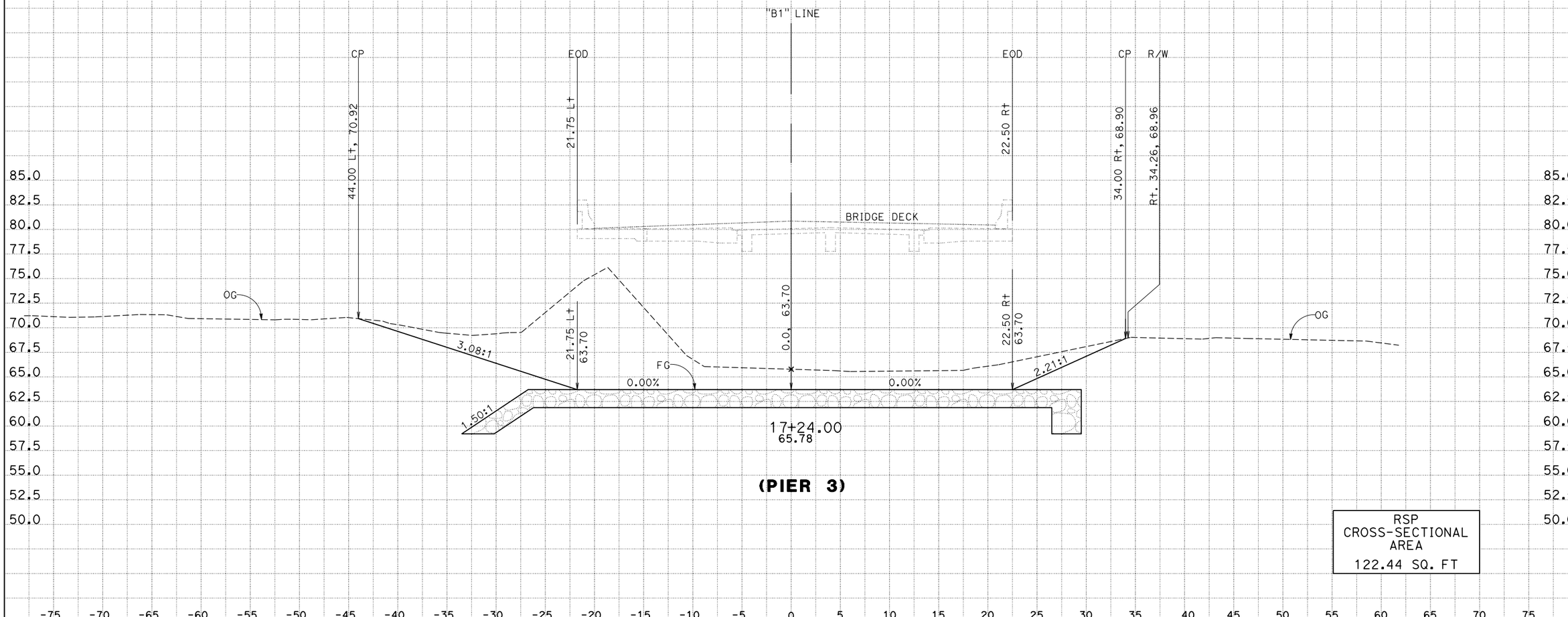

(PIER 3)

RSP
CROSS-SECTIONAL
AREA
122.44 SQ. FT

CREATED BY: D. Hopper
DATE: 9/22/2014
KC Project: 0F270 File: P:\proj3*\0f270\design\Caice Project\0f270\B\b1_rsp_design_09_22_14.ear

CONTRACT: 03-0F2704
DIST/CO/RTE/PM: 03/YUB/65/2.21
PROJECT ID: 030000076

SCALE: 1" = 5' Horiz.
1" = 5' Vert.

All Dimensions are US Survey Feet

B1
CROSS SECTIONS
SHEET 2 OF 9

FOR EARTHWORK DEVELOPMENT ONLY

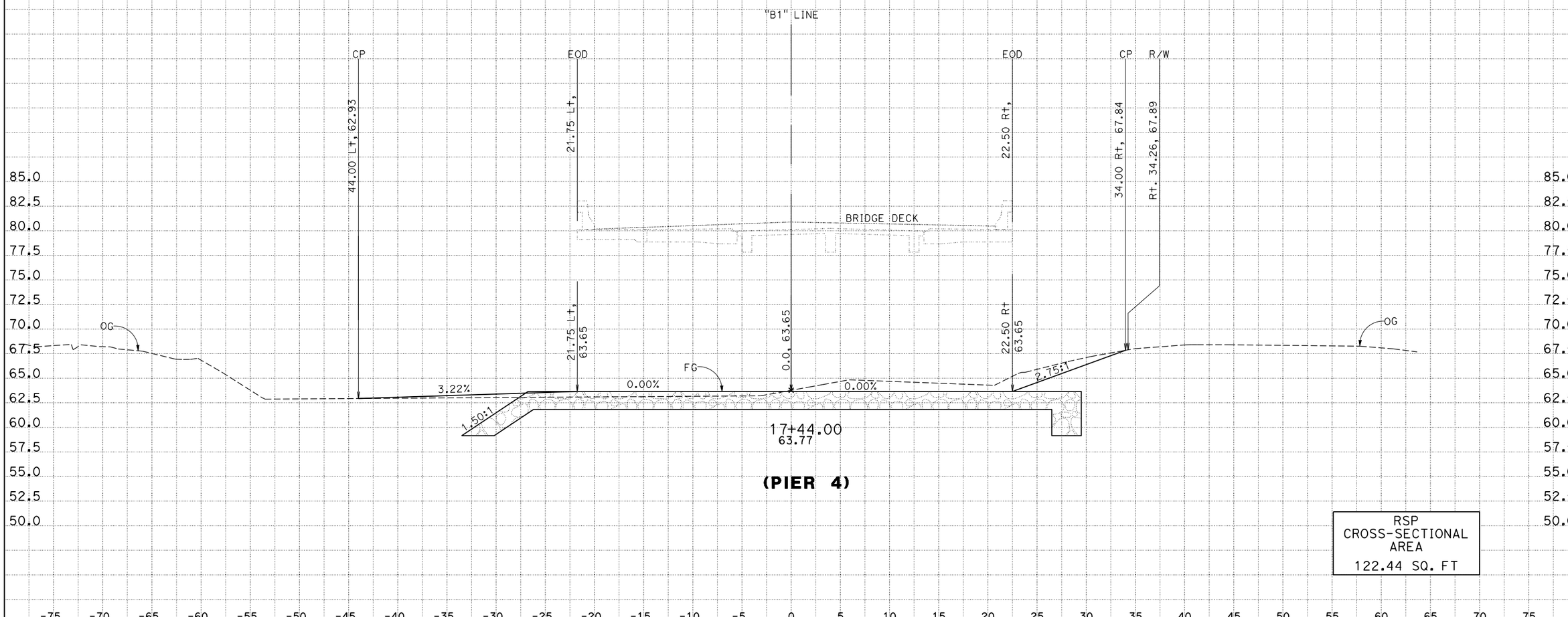

CREATED BY: D. Hopper
DATE: 9/22/2014
KC Project: 0F270 File: P:\proj3*\0f270\design\Caice Project\0f270\B\b1_rsp_design_09_22_14.ear

CONTRACT: 03-0F2704
DIST/CO/RTE/PM: 03/YUB/65/2.21
PROJECT ID: 030000076

SCALE: 1" = 5' Horiz.
1" = 5' Vert.

All Dimensions are US Survey Feet

B1
CROSS SECTIONS
SHEET 3 OF 9

FOR EARTHWORK DEVELOPMENT ONLY

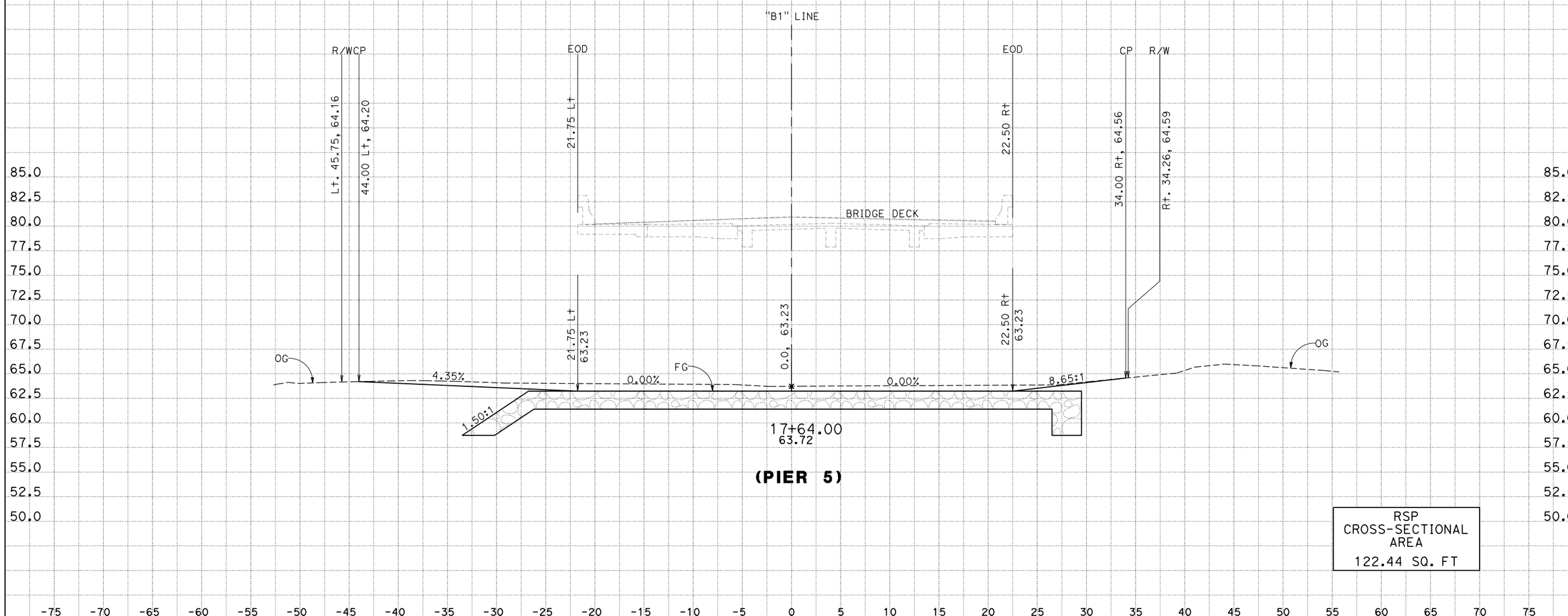

(PIER 5)

RSP
CROSS-SECTIONAL
AREA
122.44 SQ. FT

CREATED BY: D. Hopper
DATE: 9/22/2014
KC Project: 0F270 File: P:\proj3*\0f270\design\Caice Project\0f270\B\b1_rsp_design_09_22_14.ear

CONTRACT: 03-0F2704
DIST/CO/RTE/PM: 03/YUB/65/2.21
PROJECT ID: 030000076

SCALE: 1" = 5' Horiz.
1" = 5' Vert.
All Dimensions are US Survey Feet

B1
CROSS SECTIONS
SHEET 4 OF 9

FOR EARTHWORK DEVELOPMENT ONLY

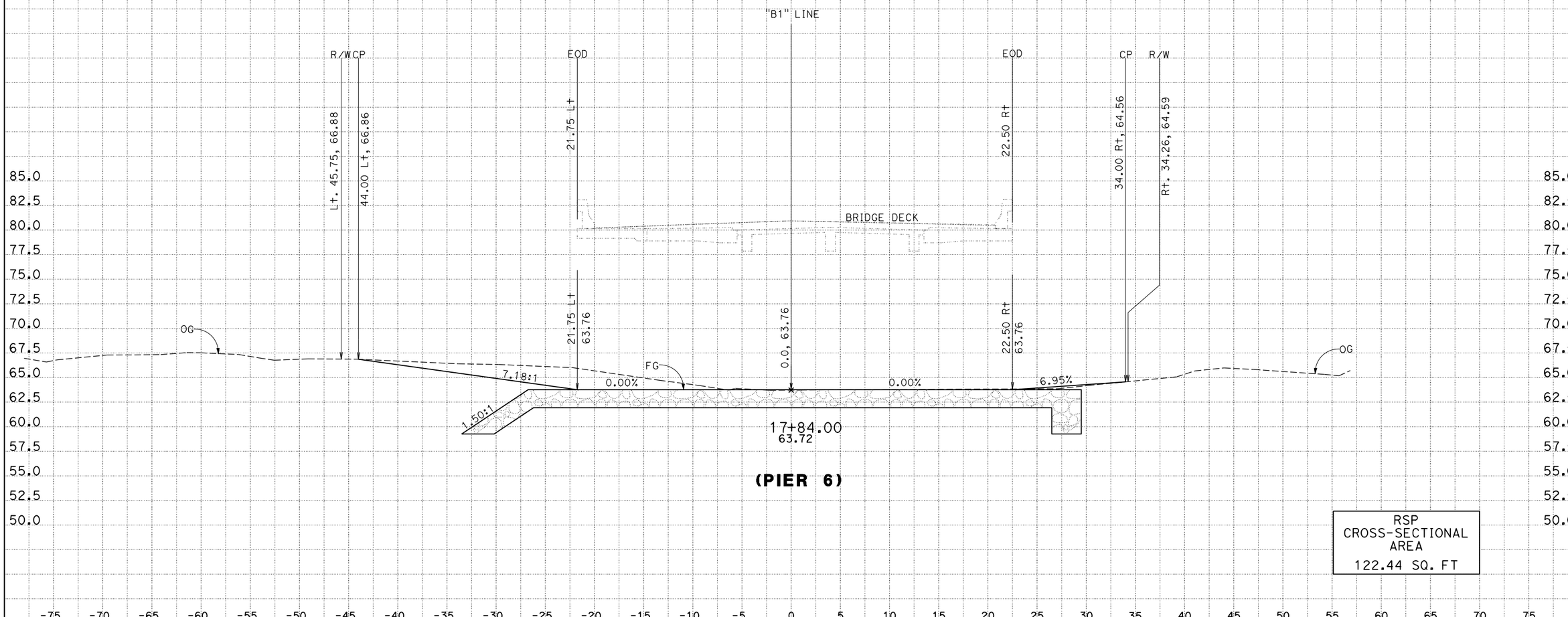

(PIER 6)

RSP
CROSS-SECTIONAL
AREA
122.44 SQ. FT

CREATED BY: D. Hopper
DATE: 9/22/2014
KC Project: 0F270 File: P:\proj3*\0f270\design\Caice Project\0f270\B\b1_rsp_design_09_22_14.ear

CONTRACT: 03-0F2704
DIST/CO/RTE/PM: 03/YUB/65/2.21
PROJECT ID: 030000076

SCALE: 1" = 5' Horiz.
1" = 5' Vert.

All Dimensions are US Survey Feet

B1
CROSS SECTIONS
SHEET 5 OF 9

FOR EARTHWORK DEVELOPMENT ONLY

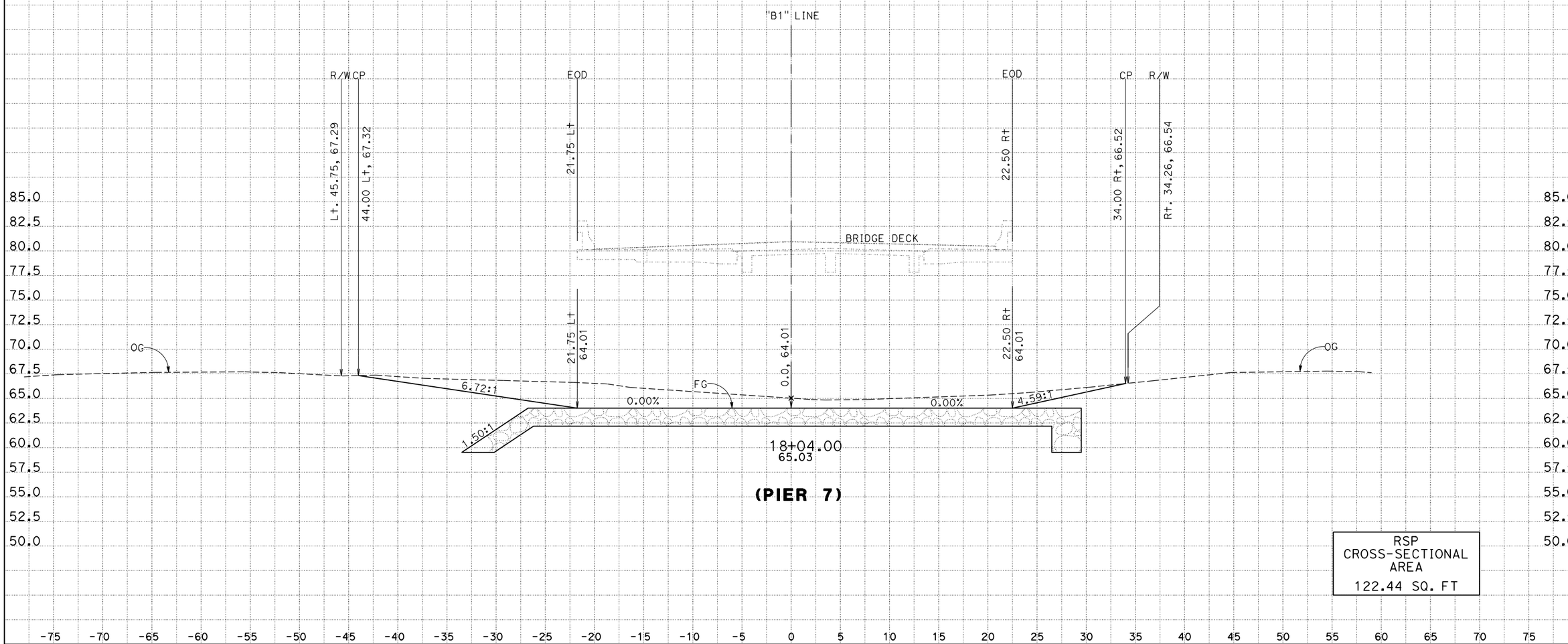

(PIER 7)

RSP
CROSS-SECTIONAL
AREA
122.44 SQ. FT

CREATED BY: D. Hopper
DATE: 9/22/2014
KC Project: 0F270 File: P:\proj3*\0f270\design\Caice Project\0f270\B\b1_rsp_design_09_22_14.ear

CONTRACT: 03-0F2704
DIST/CO/RTE/PM: 03/YUB/65/2.21
PROJECT ID: 030000076

SCALE: 1" = 5' Horiz.
1" = 5' Vert.

All Dimensions are US Survey Feet

B1
CROSS SECTIONS
SHEET 6 OF 9

FOR EARTHWORK DEVELOPMENT ONLY

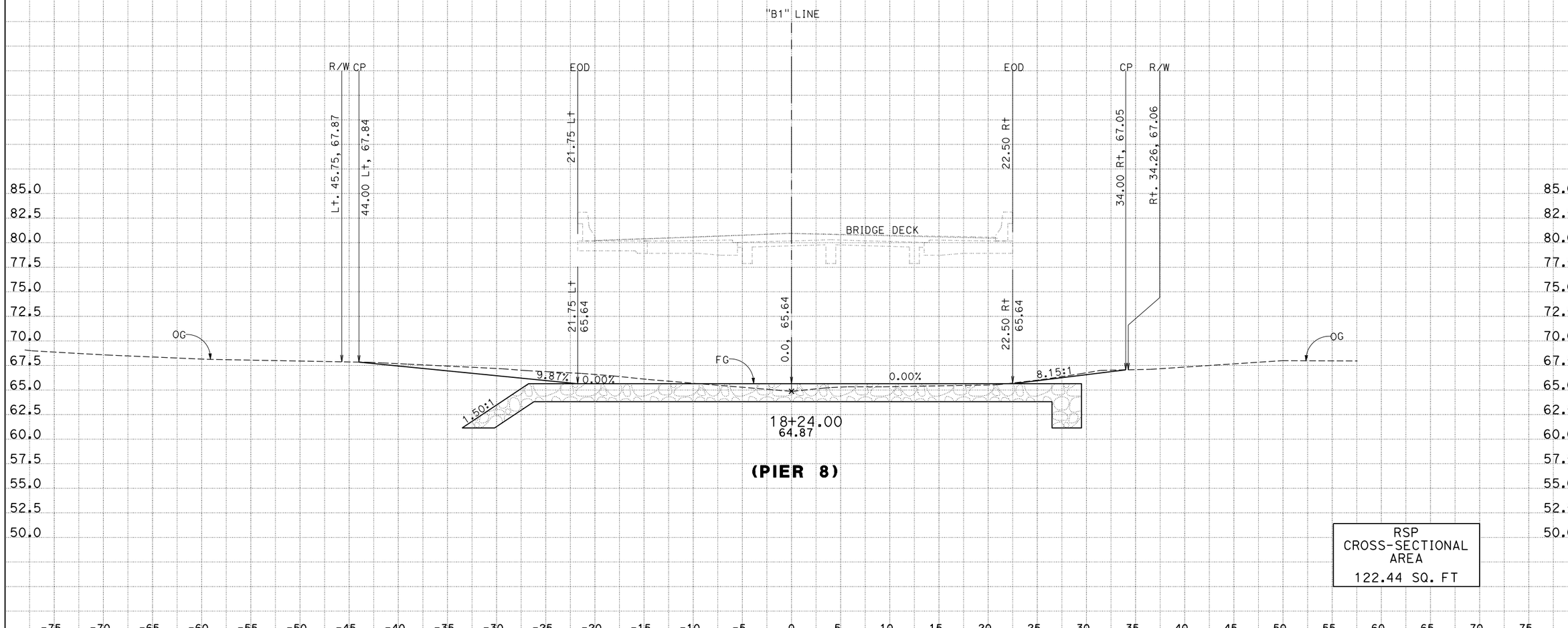

CREATED BY: D. Hopper
DATE: 9/22/2014
KC Project: 0F270 File: P:\proj3*\0f270\design\Caice Project\0f270\B\b1_rsp_design_09_22_14.ear

CONTRACT: 03-0F2704
DIST/CO/RTE/PM: 03/YUB/65/2.21
PROJECT ID: 030000076

SCALE: 1" = 5' Horiz.
1" = 5' Vert.

All Dimensions are US Survey Feet

B1
CROSS SECTIONS
SHEET 7 OF 9

FOR EARTHWORK DEVELOPMENT ONLY

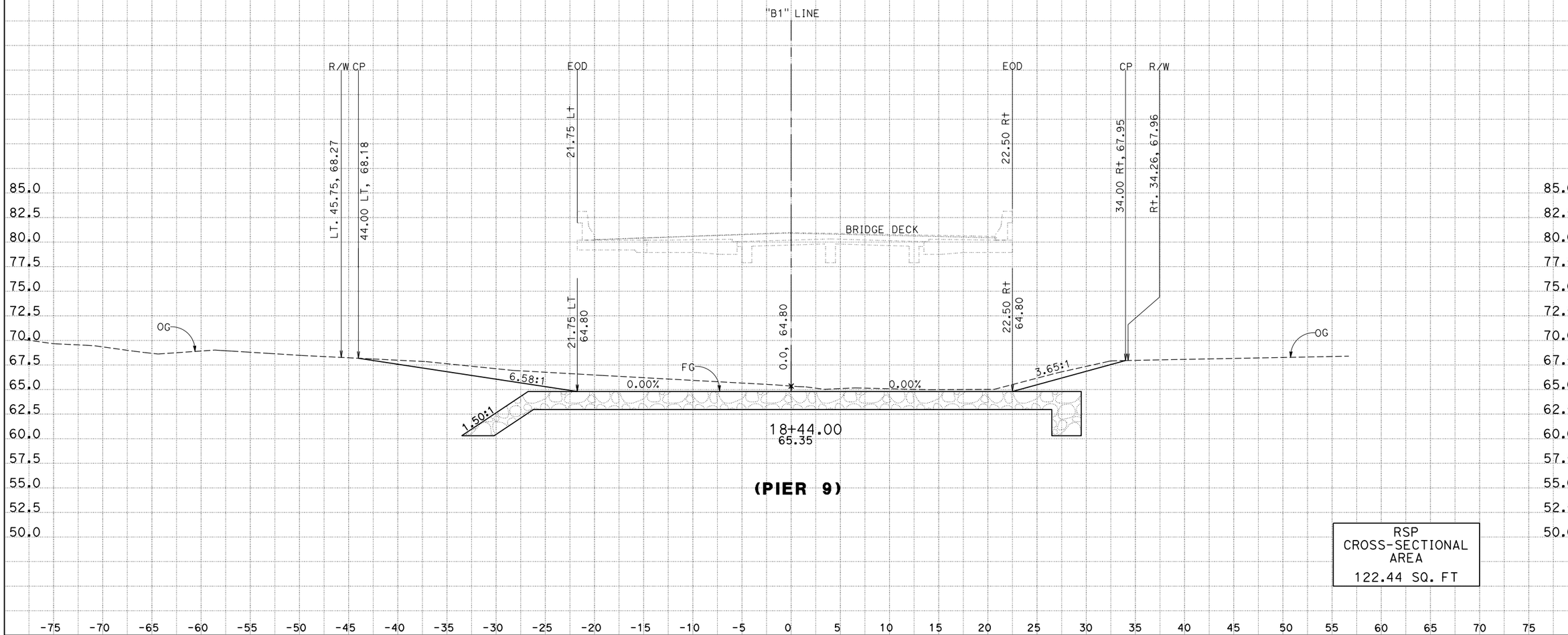

(PIER 9)

RSP
CROSS-SECTIONAL
AREA
122.44 SQ. FT

CREATED BY: D. Hopper
DATE: 9/22/2014
KC Project: 0F270 File: P:\proj3*\0f270\design\Caice Project\0f270\B\b1_rsp_design_09_22_14.ear

CONTRACT: 03-0F2704
DIST/CO/RTE/PM: 03/YUB/65/2.21
PROJECT ID: 030000076

SCALE: 1" = 5' Horiz.
1" = 5' Vert.

All Dimensions are US Survey Feet

B1
CROSS SECTIONS
SHEET 8 OF 9

FOR EARTHWORK DEVELOPMENT ONLY

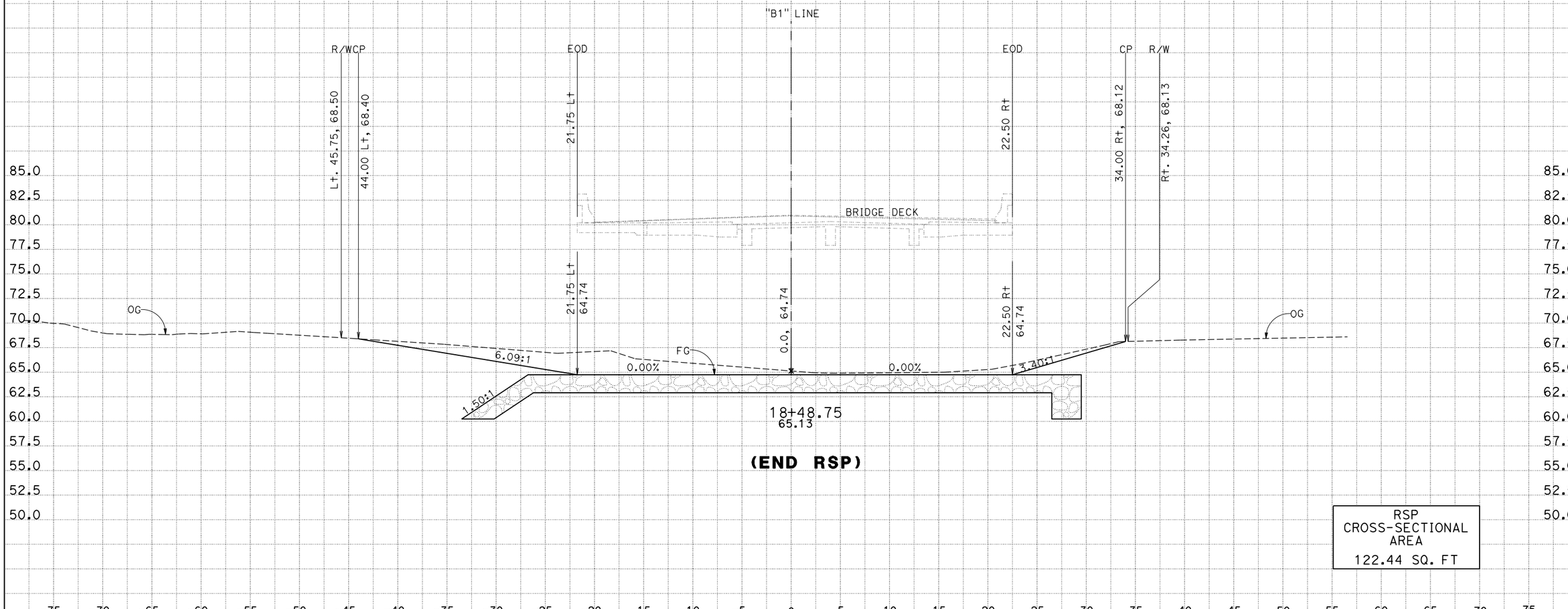

CREATED BY: D. Hopper
DATE: 9/22/2014
KC Project: 0F270 File: P:\proj3*\0f270\design\Caice Project\0f270\B\b1_rsp_design_09_22_14.ear

CONTRACT: 03-0F2704
DIST/CO/RTE/PM: 03/YUB/65/2.21
PROJECT ID: 030000076

SCALE: 1" = 5' Horiz.
1" = 5' Vert.

All Dimensions are US Survey Feet

B1
CROSS SECTIONS
SHEET 9 OF 9