EARTHWORK DEVELOPMENT ONLY



CREATED BY: S.WRIGHT
DATE: 2/23/2010
KC Project: 08159

CONTRACT: 03-0F6404
DIST/CO/RTE/PM: 03/But/162/22.7-23.1
PROJECT ID: KELLY RIDGE/MINER'S RANCH RD TRAFFIC SIGNAL **All Dimensions are US Survey Feet**

SCALE: 1" = 10' Horiz.
1" = 10' Vert.

A1
CROSS SECTIONS
SHEET 1 OF 30

EARTHWORK DEVELOPMENT ONLY

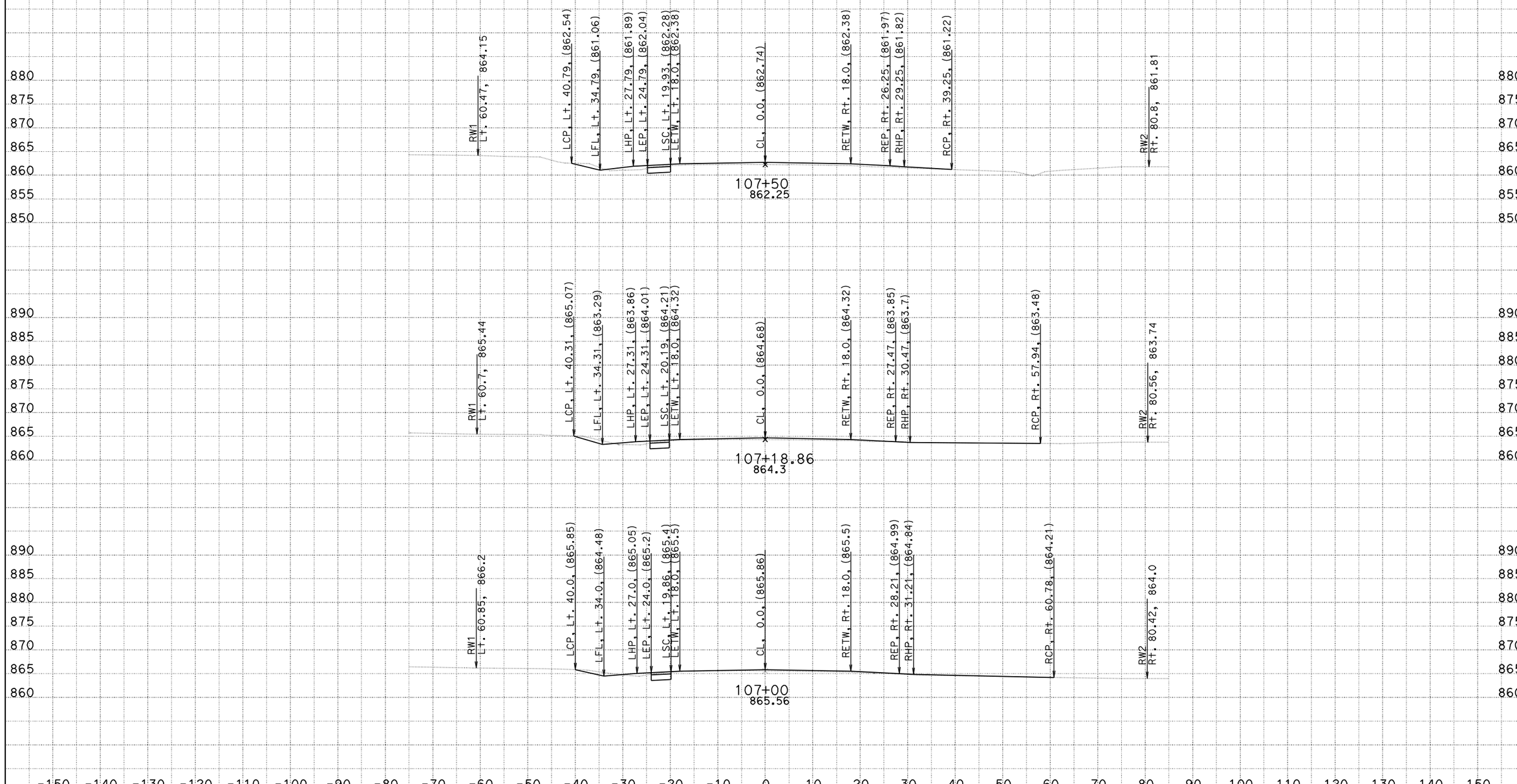

CREATED BY: S.WRIGHT
DATE: 2/23/2010
KC Project: 08159

CONTRACT: 03-0F6404
DIST/CO/RTE/PM: 03/But/162/22.7-23.1
PROJECT ID: KELLY RIDGE/MINER'S RANCH RD TRAFFIC SIGNAL **All Dimensions are US Survey Feet**

SCALE: 1" = 10' Horiz.
1" = 10' Vert.

A1
CROSS SECTIONS
SHEET 2 OF 30

EARTHWORK DEVELOPMENT ONLY

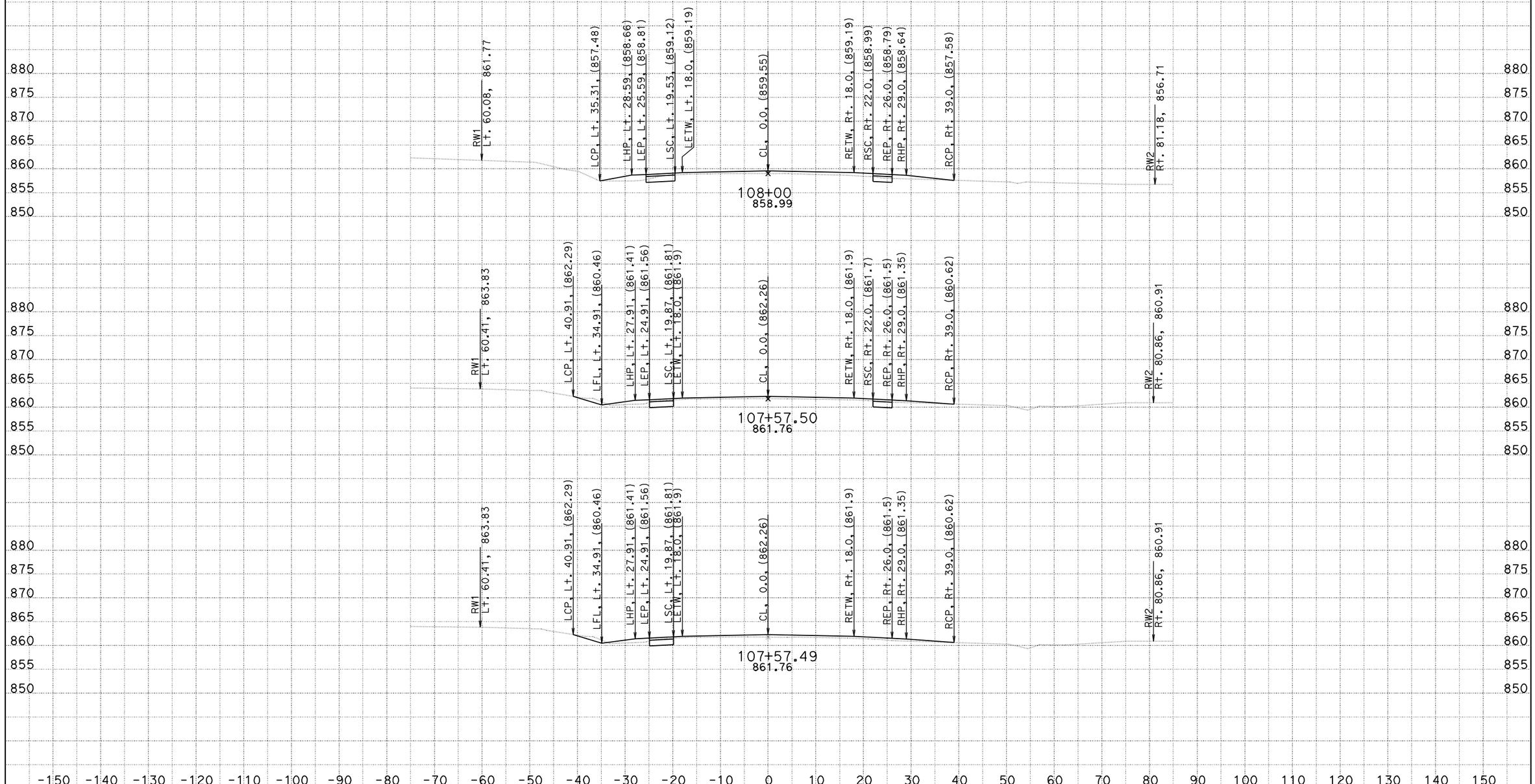

CREATED BY: S.WRIGHT
DATE: 2/23/2010
KC Project: 08159

CONTRACT: 03-0F6404
DIST/CO/RTE/PM: 03/But/162/22.7-23.1
PROJECT ID: KELLY RIDGE/MINER'S RANCH RD TRAFFIC SIGNAL **All Dimensions are US Survey Feet**

SCALE: 1" = 10' Horiz.
1" = 10' Vert.

A1
CROSS SECTIONS
SHEET 3 OF 30

EARTHWORK DEVELOPMENT ONLY

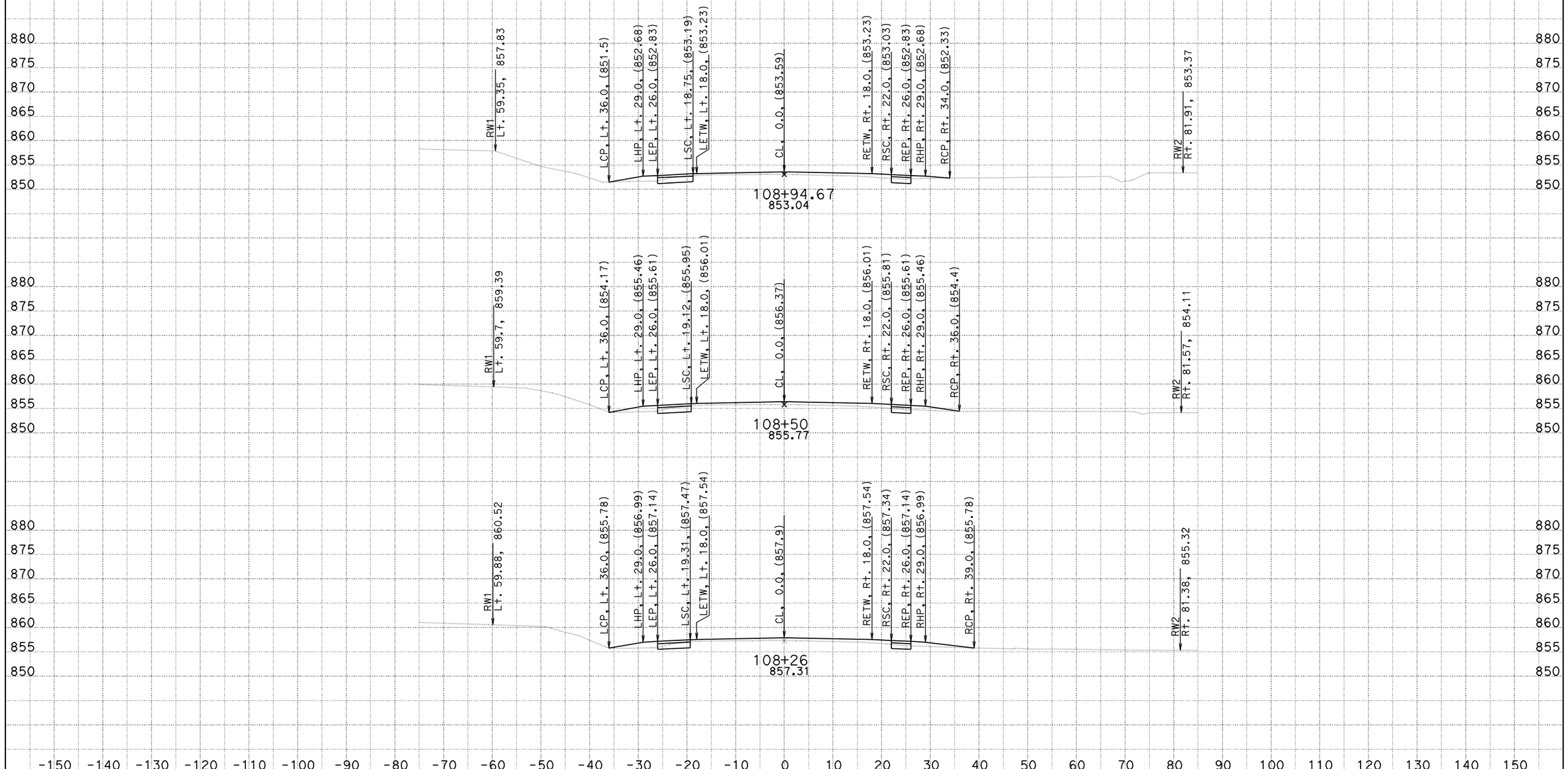

CREATED BY: S.WRIGHT
DATE: 2/23/2010
KC Project: 08159

CONTRACT: 03-0F6404
DIST/CO/RTE/PM: 03/But/162/22.7-23.1
PROJECT ID: KELLY RIDGE/MINER'S RANCH RD TRAFFIC SIGNAL **All Dimensions are US Survey Feet**

SCALE: 1" = 10' Horiz.
1" = 10' Vert.

A1
CROSS SECTIONS
SHEET 4 OF 30

EARTHWORK DEVELOPMENT ONLY

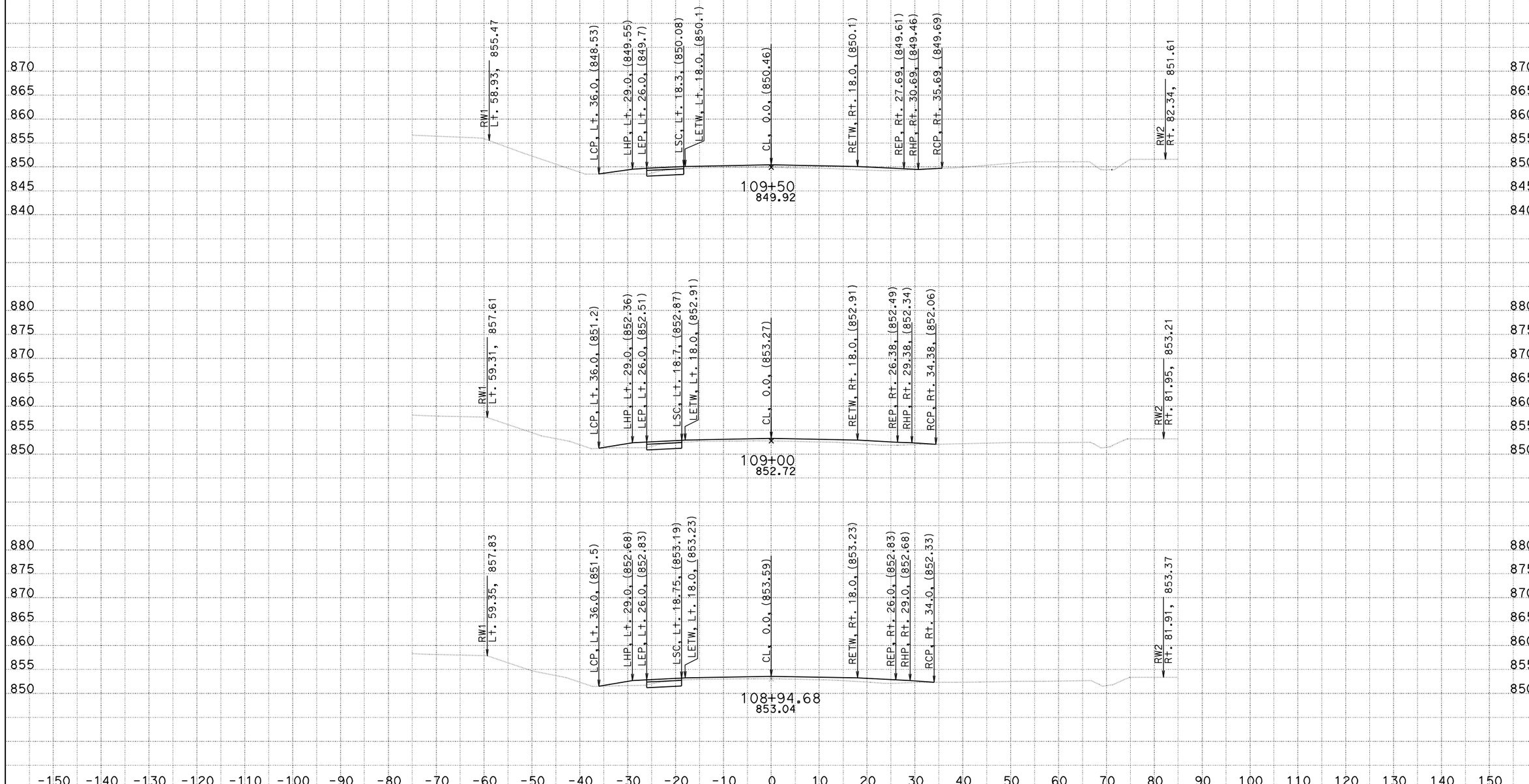

CREATED BY: S.WRIGHT
DATE: 2/23/2010
KC Project: 08159

CONTRACT: 03-0F6404
DIST/CO/RTE/PM: 03/But/162/22.7-23.1
PROJECT ID: KELLY RIDGE/MINER'S RANCH RD TRAFFIC SIGNAL **All Dimensions are US Survey Feet**

SCALE: 1" = 10' Horiz.
1" = 10' Vert.

A1
CROSS SECTIONS
SHEET 5 OF 30

EARTHWORK DEVELOPMENT ONLY



CREATED BY: S.WRIGHT
DATE: 2/23/2010
KC Project: 08159

CONTRACT: 03-0F6404
DIST/CO/RTE/PM: 03/But/162/22.7-23.1
PROJECT ID: KELLY RIDGE/MINER'S RANCH RD TRAFFIC SIGNAL **All Dimensions are US Survey Feet**

SCALE: 1" = 10' Horiz.
1" = 10' Vert.

A1
CROSS SECTIONS
SHEET 6 OF 30

EARTHWORK DEVELOPMENT ONLY

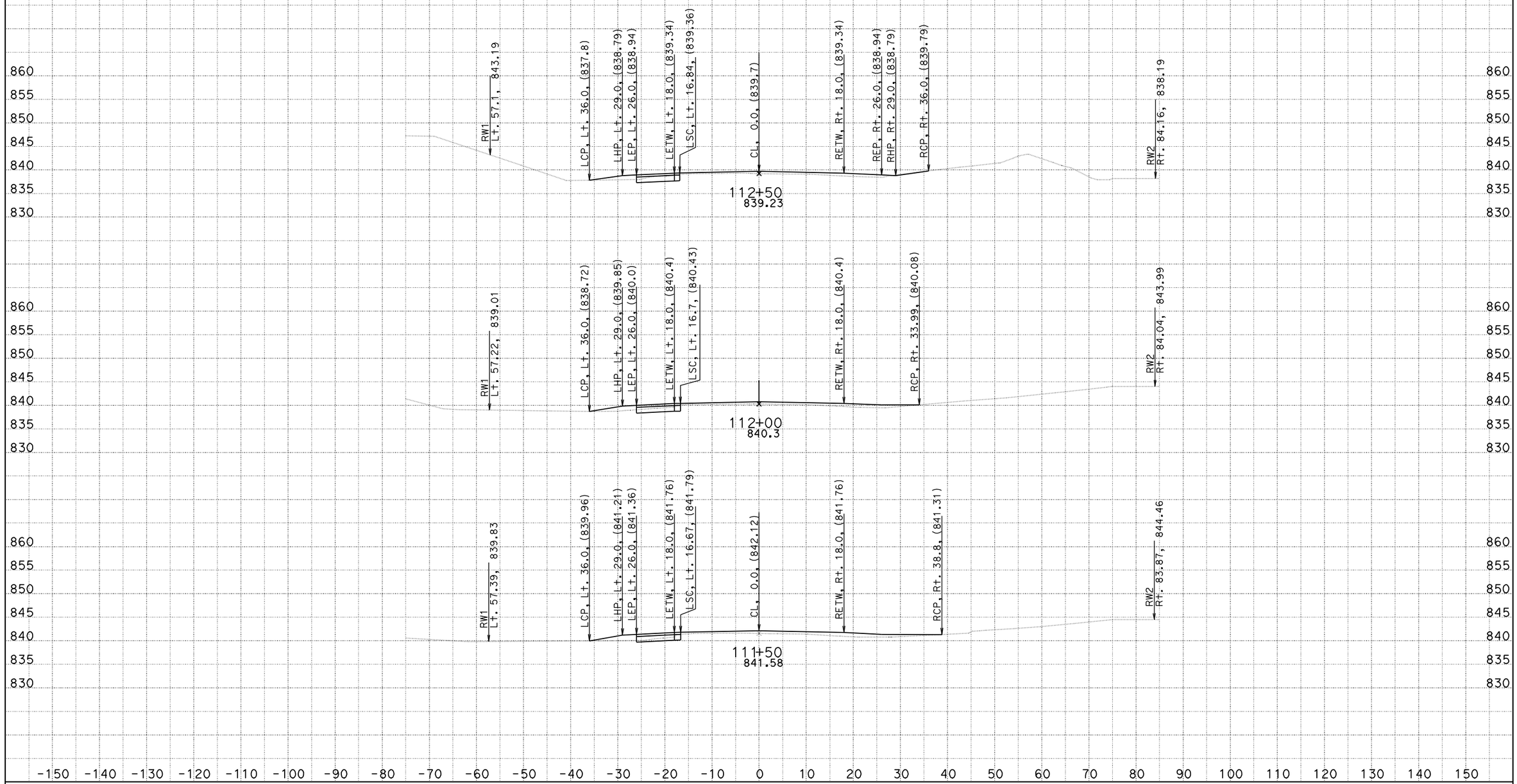

CREATED BY: S.WRIGHT
DATE: 2/23/2010
KC Project: 08159

CONTRACT: 03-0F6404
DIST/CO/RTE/PM: 03/But/162/22.7-23.1
PROJECT ID: KELLY RIDGE/MINER'S RANCH RD TRAFFIC SIGNAL **All Dimensions are US Survey Feet**

SCALE: 1" = 10' Horiz.
1" = 10' Vert.

A1
CROSS SECTIONS
SHEET 7 OF 30

EARTHWORK DEVELOPMENT ONLY

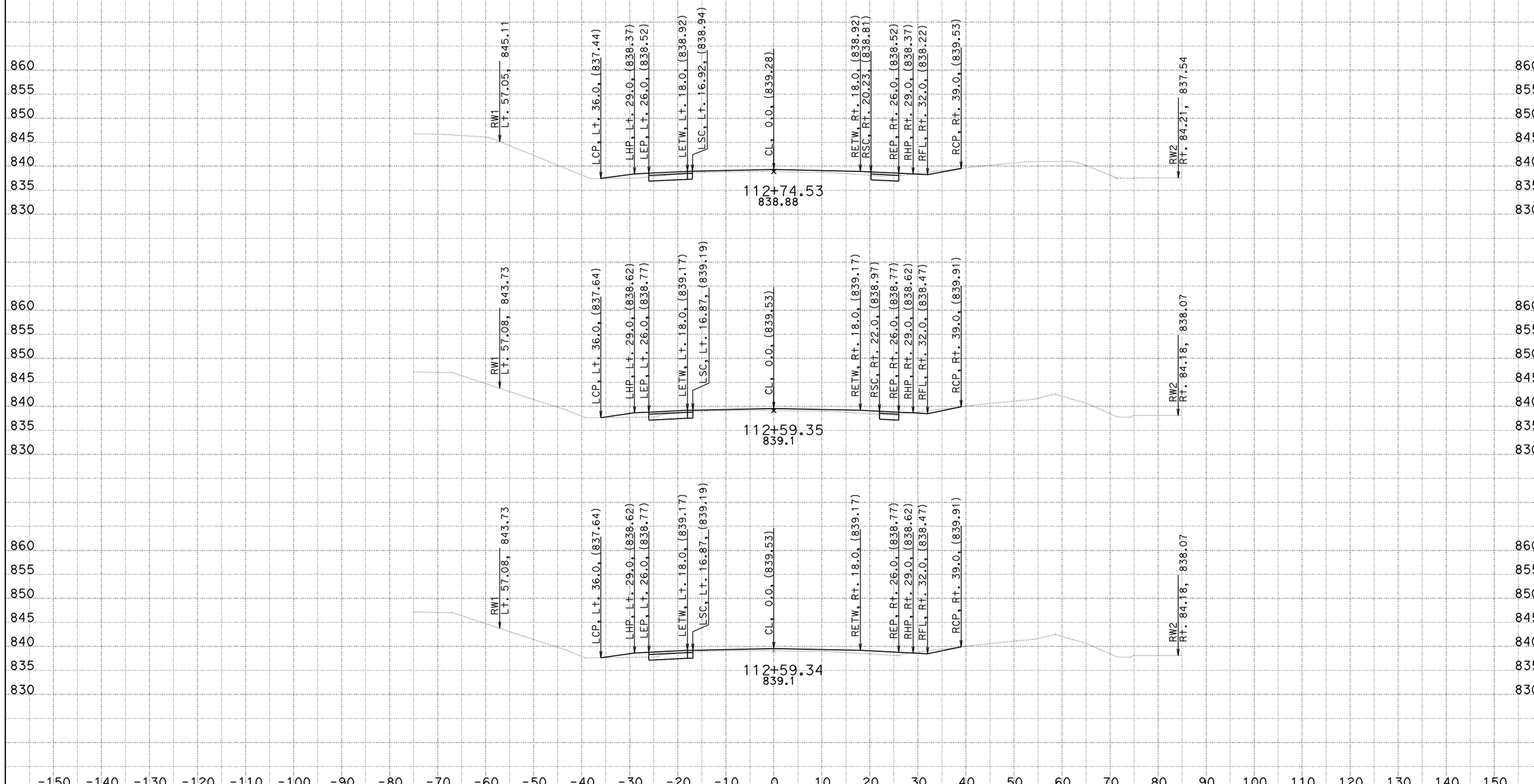

CREATED BY: S.WRIGHT
DATE: 2/23/2010
KC Project: 08159

CONTRACT: 03-0F6404
DIST/CO/RTE/PM: 03/But/162/22.7-23.1
PROJECT ID: KELLY RIDGE/MINER'S RANCH RD TRAFFIC SIGNAL **All Dimensions are US Survey Feet**

SCALE: 1" = 10' Horiz.
1" = 10' Vert.

A1
CROSS SECTIONS
SHEET 8 OF 30

EARTHWORK DEVELOPMENT ONLY

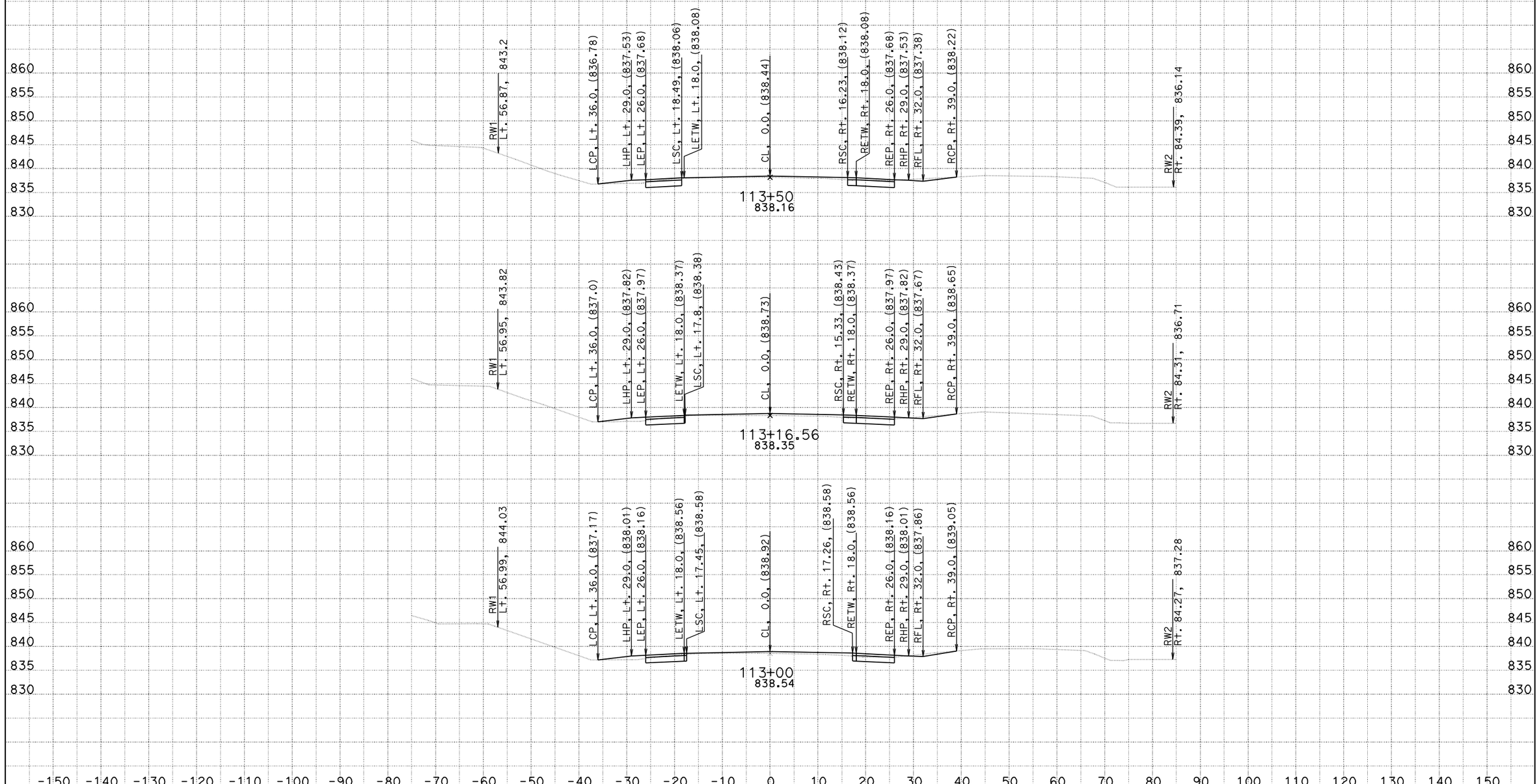

CREATED BY: S.WRIGHT
DATE: 2/23/2010
KC Project: 08159

CONTRACT: 03-0F6404
DIST/CO/RTE/PM: 03/But/162/22.7-23.1
PROJECT ID: KELLY RIDGE/MINER'S RANCH RD TRAFFIC SIGNAL **All Dimensions are US Survey Feet**

SCALE: 1" = 10' Horiz.
1" = 10' Vert.

A1
CROSS SECTIONS
SHEET 9 OF 30

EARTHWORK DEVELOPMENT ONLY



CREATED BY: S.WRIGHT
DATE: 2/23/2010
KC Project: 08159

CONTRACT: 03-0F6404
DIST/CO/RTE/PM: 03/But/162/22.7-23.1
PROJECT ID: KELLY RIDGE/MINER'S RANCH RD TRAFFIC SIGNAL **All Dimensions are US Survey Feet**

SCALE: 1" = 10' Horiz.
1" = 10' Vert.

A1
CROSS SECTIONS
SHEET 10 OF 30

EARTHWORK DEVELOPMENT ONLY

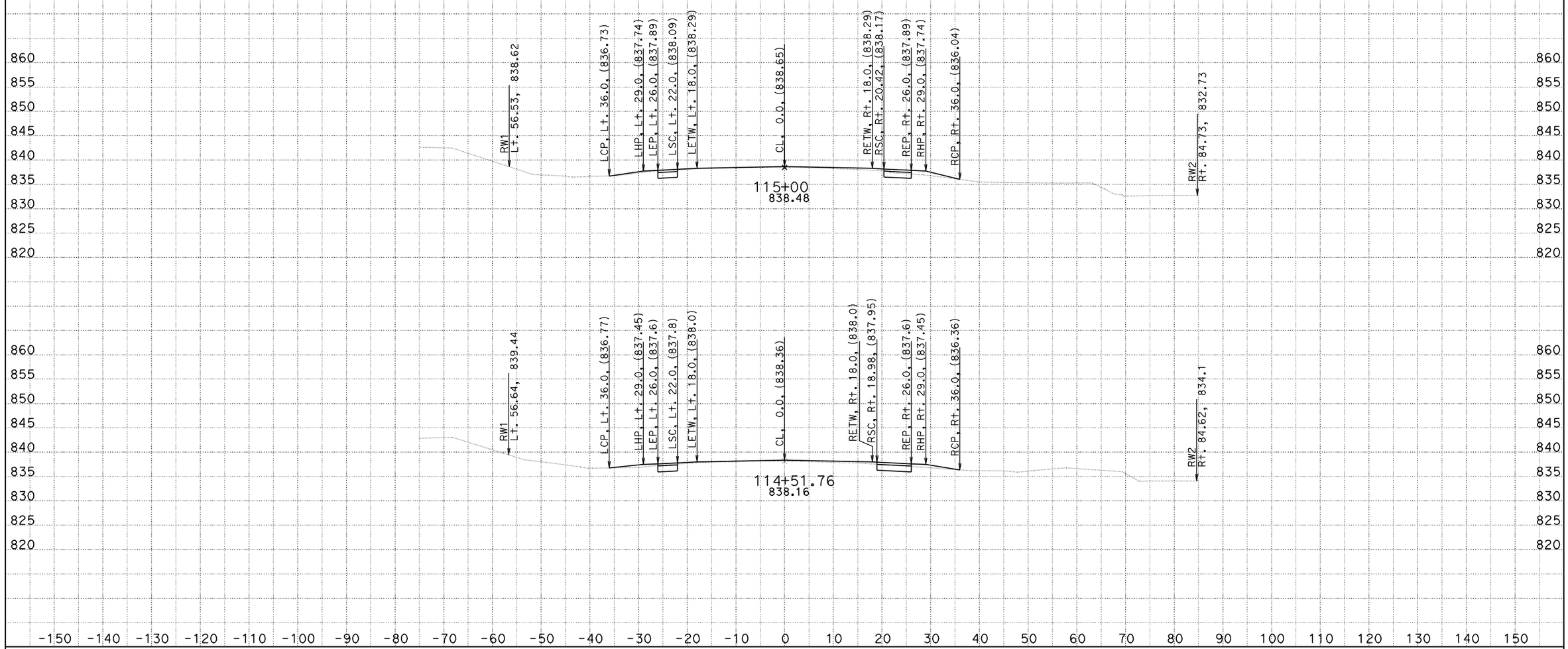

CREATED BY: S.WRIGHT
DATE: 2/23/2010
KC Project: 08159

CONTRACT: 03-0F6404
DIST/CO/RTE/PM: 03/But/162/22.7-23.1
PROJECT ID: KELLY RIDGE/MINER'S RANCH RD TRAFFIC SIGNAL **All Dimensions are US Survey Feet**

SCALE: 1" = 10' Horiz.
1" = 10' Vert.

A1
CROSS SECTIONS
SHEET 11 OF 30

EARTHWORK DEVELOPMENT ONLY



CREATED BY: S.WRIGHT
DATE: 2/23/2010
KC Project: 08159

CONTRACT: 03-0F6404
DIST/CO/RTE/PM: 03/But/162/22.7-23.1
PROJECT ID: KELLY RIDGE/MINER'S RANCH RD TRAFFIC SIGNAL **All Dimensions are US Survey Feet**

SCALE: 1" = 10' Horiz.
1" = 10' Vert.

A1
CROSS SECTIONS
SHEET 12 OF 30

EARTHWORK DEVELOPMENT ONLY

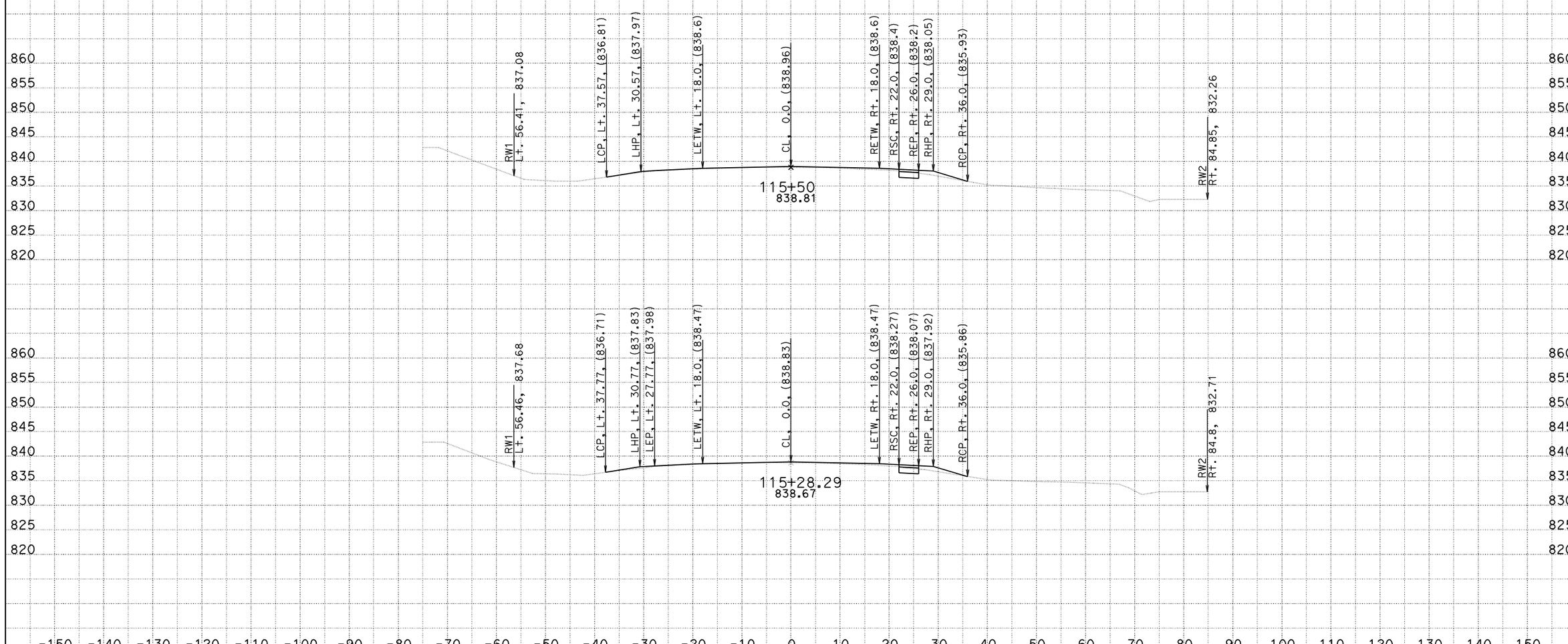

CREATED BY: S.WRIGHT
DATE: 2/23/2010
KC Project: 08159

CONTRACT: 03-0F6404
DIST/CO/RTE/PM: 03/But/162/22.7-23.1
PROJECT ID: KELLY RIDGE/MINER'S RANCH RD TRAFFIC SIGNAL **All Dimensions are US Survey Feet**

SCALE: 1" = 10' Horiz.
1" = 10' Vert.

A1
CROSS SECTIONS
SHEET 13 OF 30

EARTHWORK DEVELOPMENT ONLY

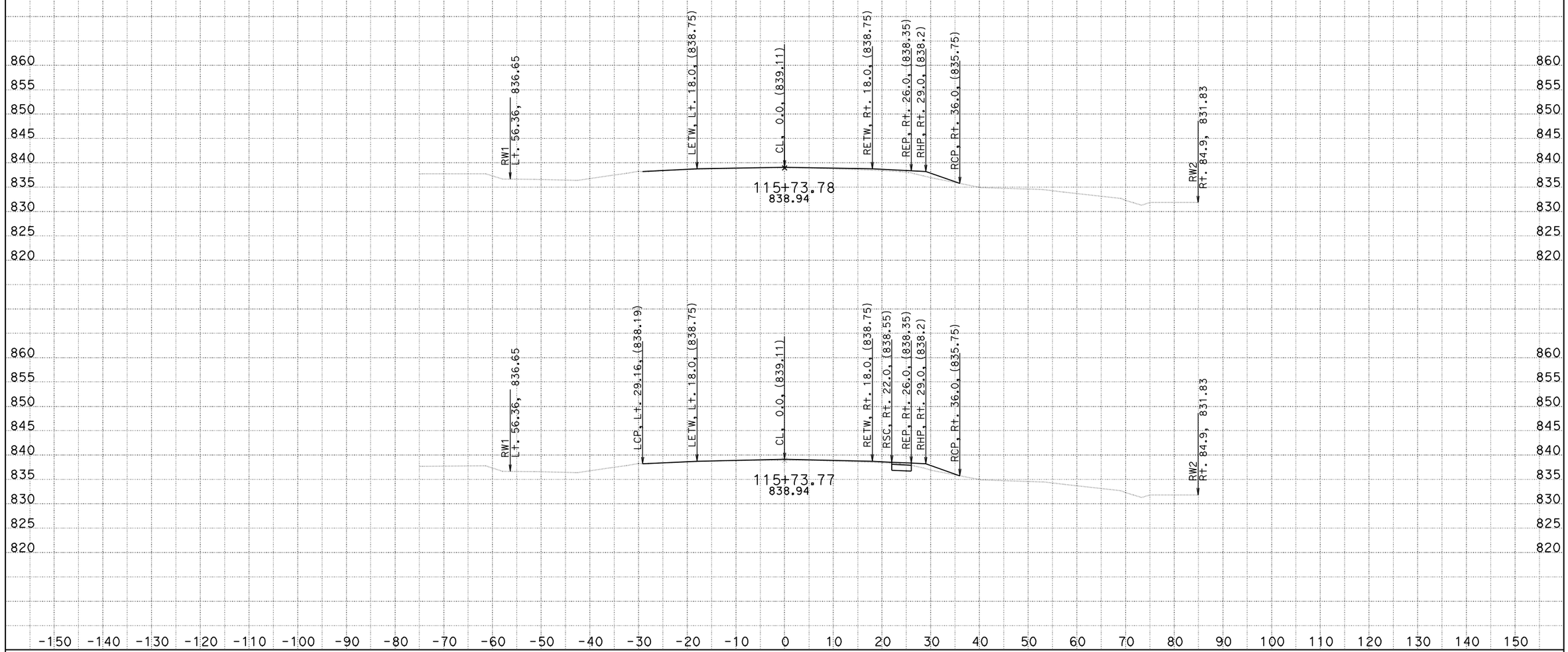

CREATED BY: S.WRIGHT
DATE: 2/23/2010
KC Project: 08159

CONTRACT: 03-0F6404
DIST/CO/RTE/PM: 03/But/162/22.7-23.1
PROJECT ID: KELLY RIDGE/MINER'S RANCH RD TRAFFIC SIGNAL **All Dimensions are US Survey Feet**

SCALE: 1" = 10' Horiz.
1" = 10' Vert.

A1
CROSS SECTIONS
SHEET 14 OF 30

EARTHWORK DEVELOPMENT ONLY

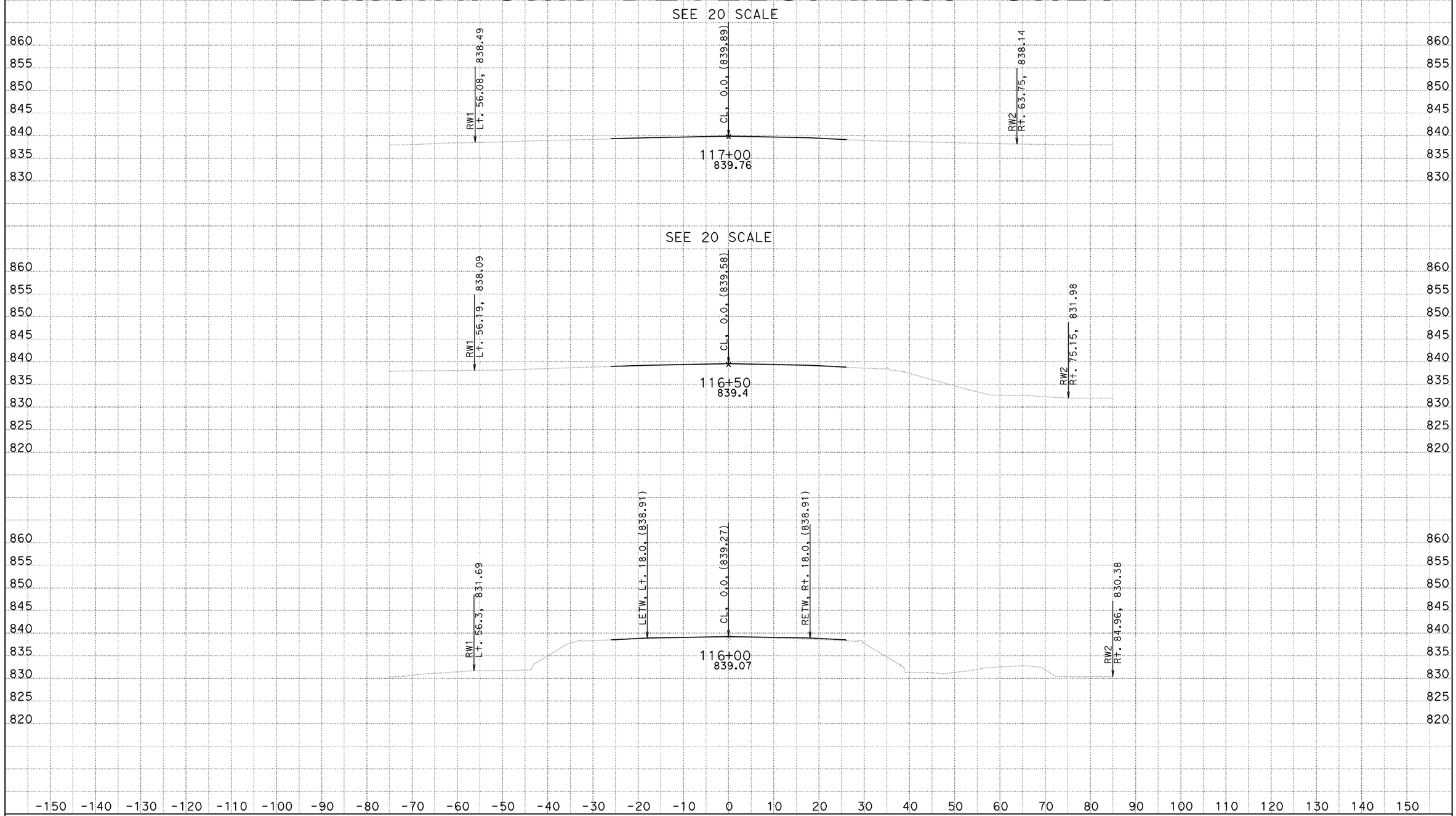

CREATED BY: S.WRIGHT
DATE: 2/23/2010
KC Project: 08159

CONTRACT: 03-0F6404
DIST/CO/RTE/PM: 03/But/162/22.7-23.1
PROJECT ID: KELLY RIDGE/MINER'S RANCH RD TRAFFIC SIGNAL **All Dimensions are US Survey Feet**

SCALE: 1" = 10' Horiz.
1" = 10' Vert.

A1
CROSS SECTIONS
SHEET 15 OF 30

EARTHWORK DEVELOPMENT ONLY

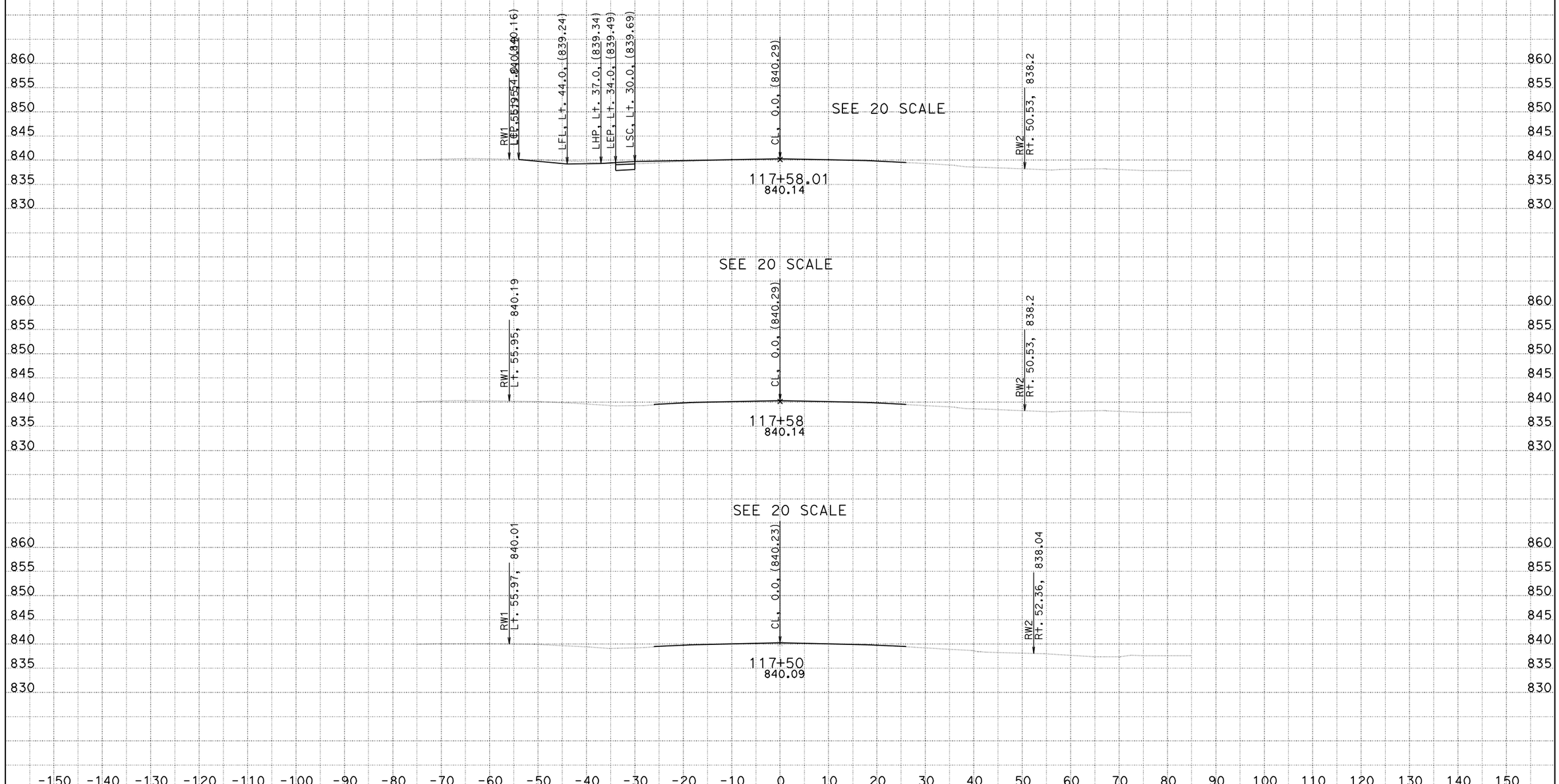

CREATED BY: S.WRIGHT
DATE: 2/23/2010
KC Project: 08159

CONTRACT: 03-0F6404
DIST/CO/RTE/PM: 03/But/162/22.7-23.1
PROJECT ID: KELLY RIDGE/MINER'S RANCH RD TRAFFIC SIGNAL **All Dimensions are US Survey Feet**

SCALE: 1" = 10' Horiz.
1" = 10' Vert.

A1
CROSS SECTIONS
SHEET 16 OF 30

EARTHWORK DEVELOPMENT ONLY

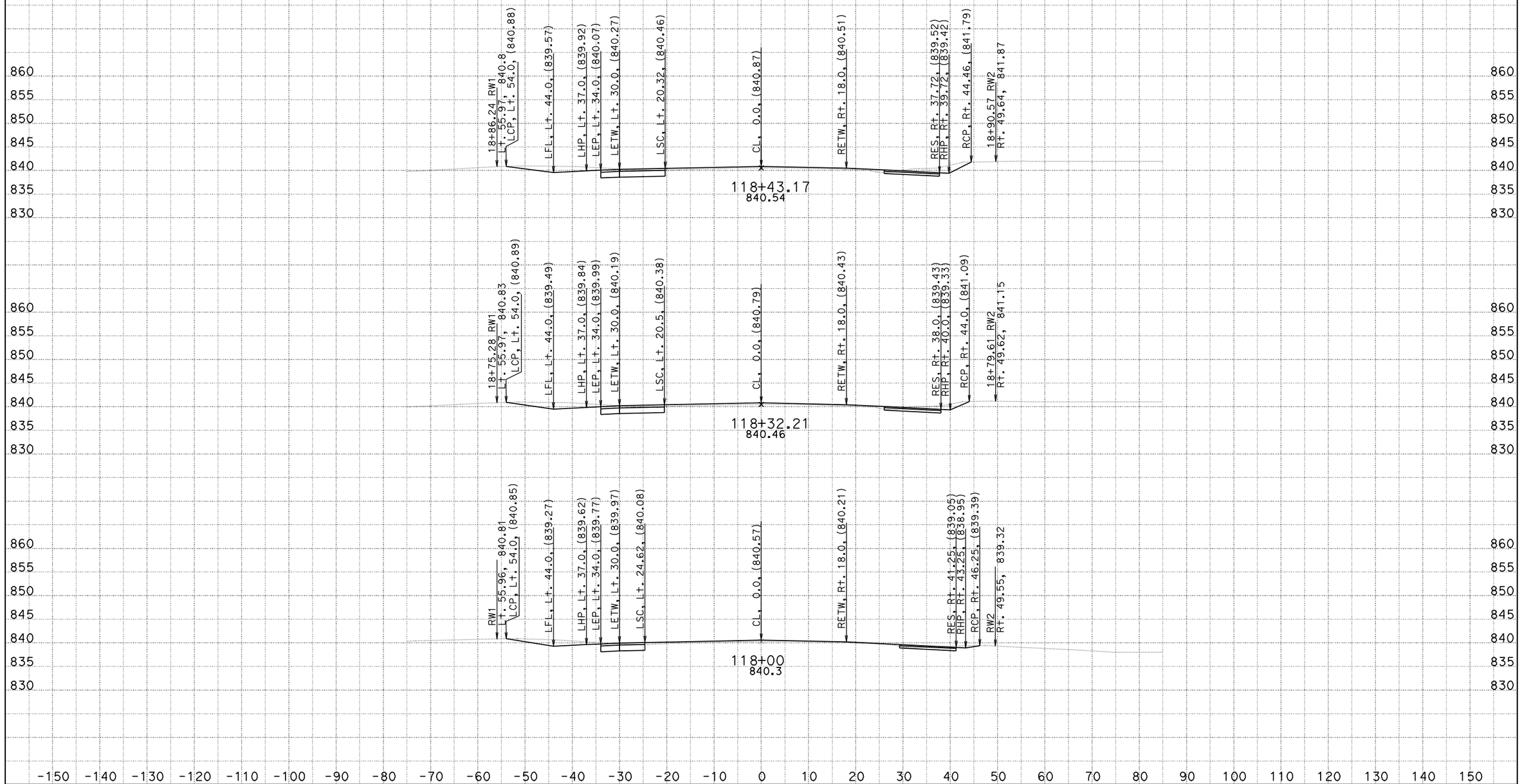

CREATED BY: S.WRIGHT
DATE: 2/23/2010
KC Project: 08159

CONTRACT: 03-0F6404
DIST/CO/RTE/PM: 03/But/162/22.7-23.1
PROJECT ID: KELLY RIDGE/MINER'S RANCH RD TRAFFIC SIGNAL **All Dimensions are US Survey Feet**

SCALE: 1" = 10' Horiz.
1" = 10' Vert.

A1
CROSS SECTIONS
SHEET 17 OF 30

EARTHWORK DEVELOPMENT ONLY

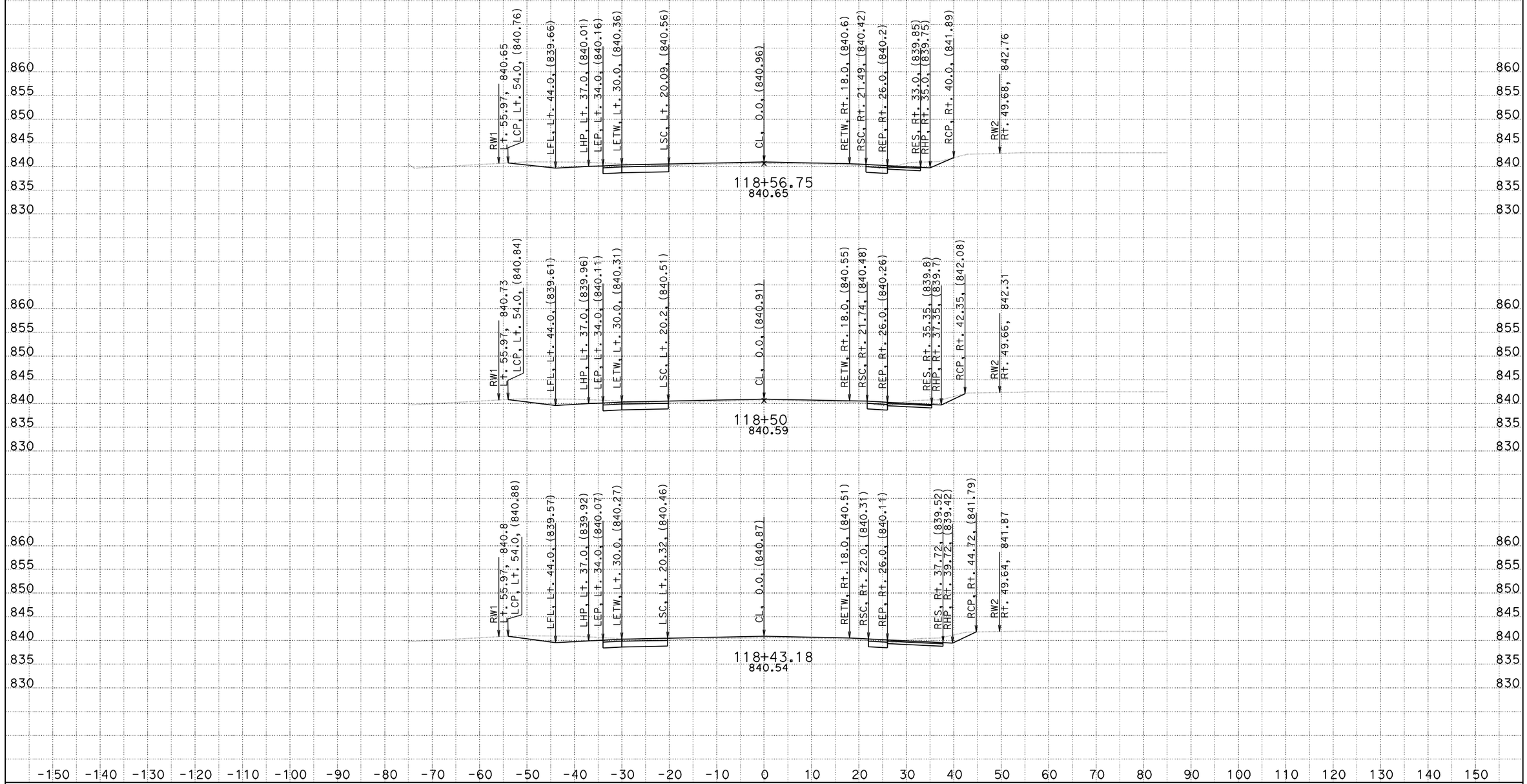

CREATED BY: S.WRIGHT
DATE: 2/23/2010
KC Project: 08159

CONTRACT: 03-0F6404
DIST/CO/RTE/PM: 03/But/162/22.7-23.1
PROJECT ID: KELLY RIDGE/MINER'S RANCH RD TRAFFIC SIGNAL **All Dimensions are US Survey Feet**

SCALE: 1" = 10' Horiz.
1" = 10' Vert.

A1
CROSS SECTIONS
SHEET 18 OF 30

EARTHWORK DEVELOPMENT ONLY

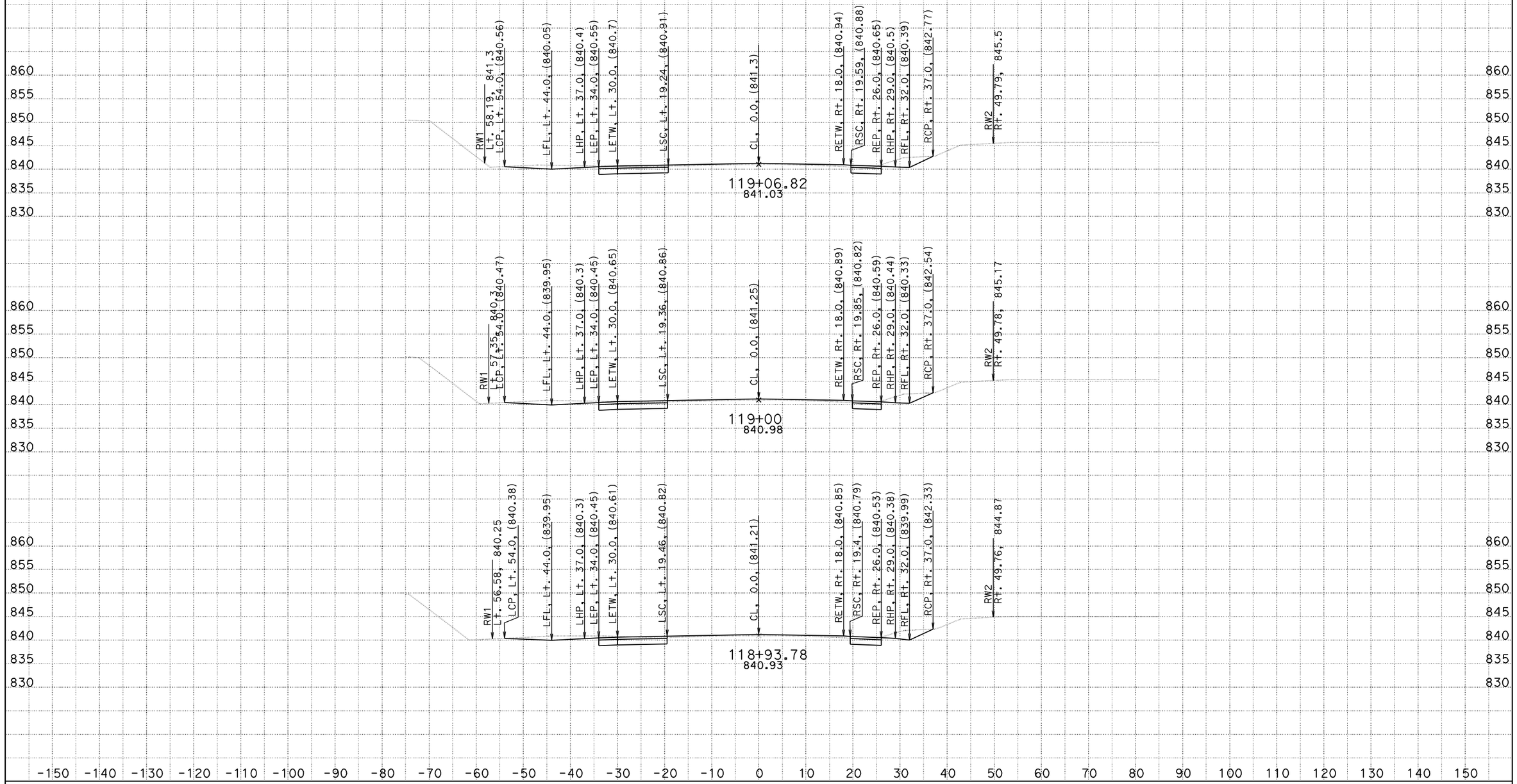

CREATED BY: S.WRIGHT
DATE: 2/23/2010
KC Project: 08159

CONTRACT: 03-0F6404
DIST/CO/RTE/PM: 03/But/162/22.7-23.1
PROJECT ID: KELLY RIDGE/MINER'S RANCH RD TRAFFIC SIGNAL **All Dimensions are US Survey Feet**

SCALE: 1" = 10' Horiz.
1" = 10' Vert.

A1
CROSS SECTIONS
SHEET 19 OF 30

EARTHWORK DEVELOPMENT ONLY

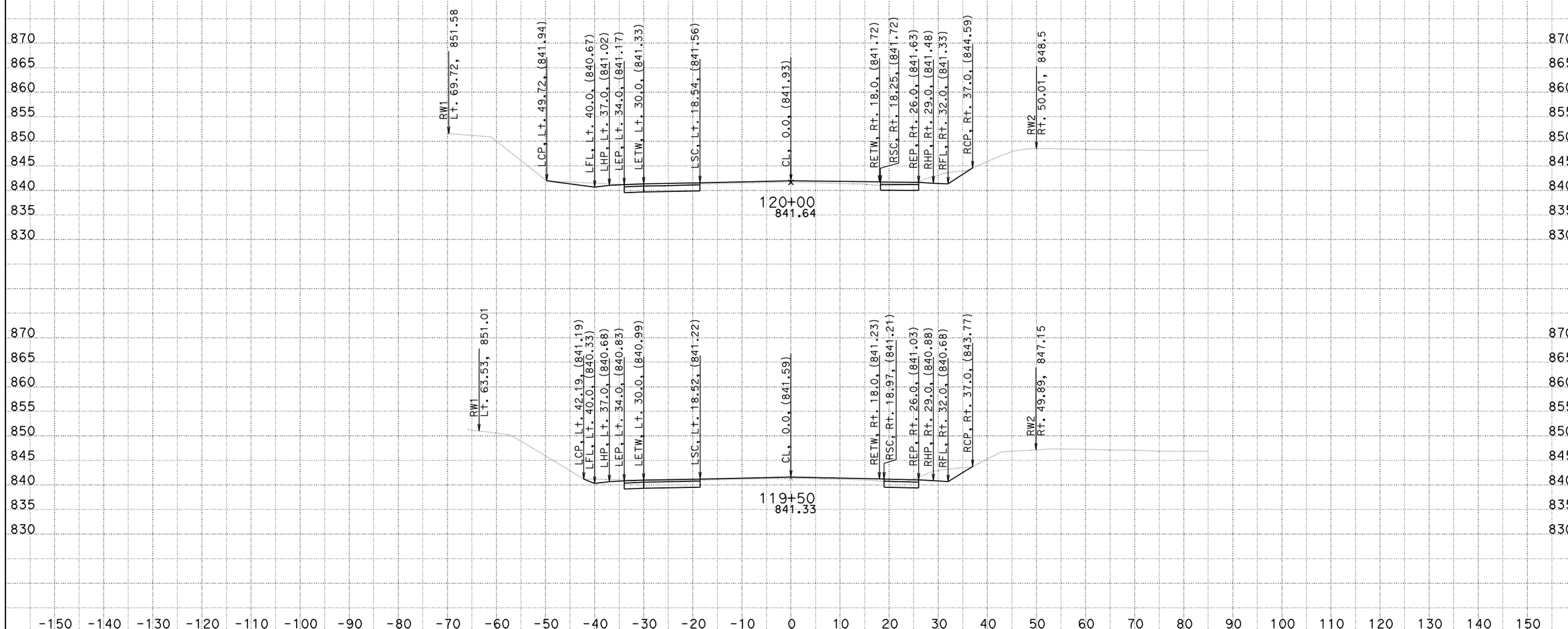

CREATED BY: S.WRIGHT
DATE: 2/23/2010
KC Project: 08159

CONTRACT: 03-0F6404
DIST/CO/RTE/PM: 03/But/162/22.7-23.1
PROJECT ID: KELLY RIDGE/MINER'S RANCH RD TRAFFIC SIGNAL **All Dimensions are US Survey Feet**

SCALE: 1" = 10' Horiz.
1" = 10' Vert.

A1
CROSS SECTIONS
SHEET 20 OF 30

EARTHWORK DEVELOPMENT ONLY

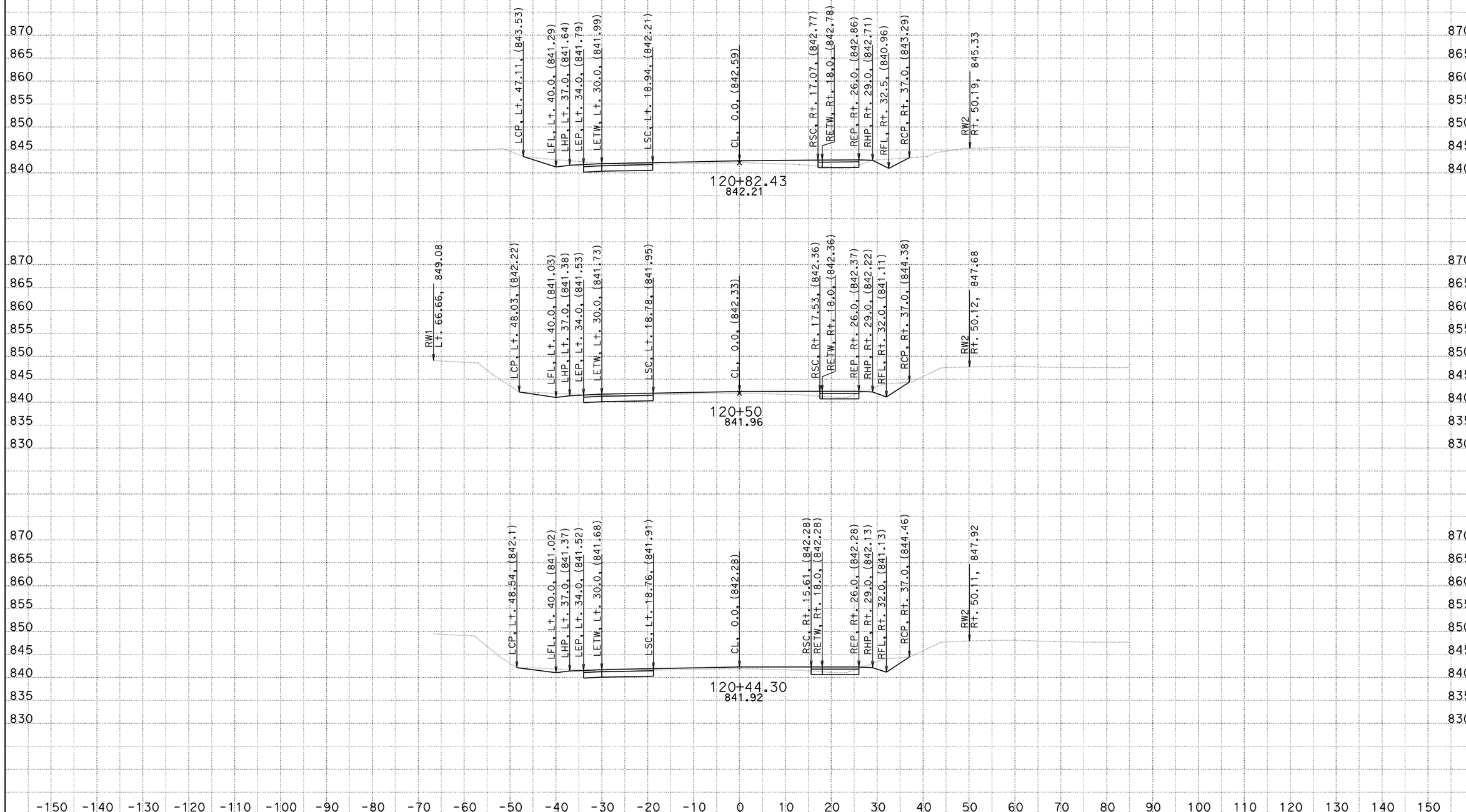

CREATED BY: S.WRIGHT
DATE: 2/23/2010
KC Project: 08159

CONTRACT: 03-0F6404
DIST/CO/RTE/PM: 03/But/162/22.7-23.1
PROJECT ID: KELLY RIDGE/MINER'S RANCH RD TRAFFIC SIGNAL **All Dimensions are US Survey Feet**

SCALE: 1" = 10' Horiz.
1" = 10' Vert.

A1
CROSS SECTIONS
SHEET 21 OF 30

EARTHWORK DEVELOPMENT ONLY

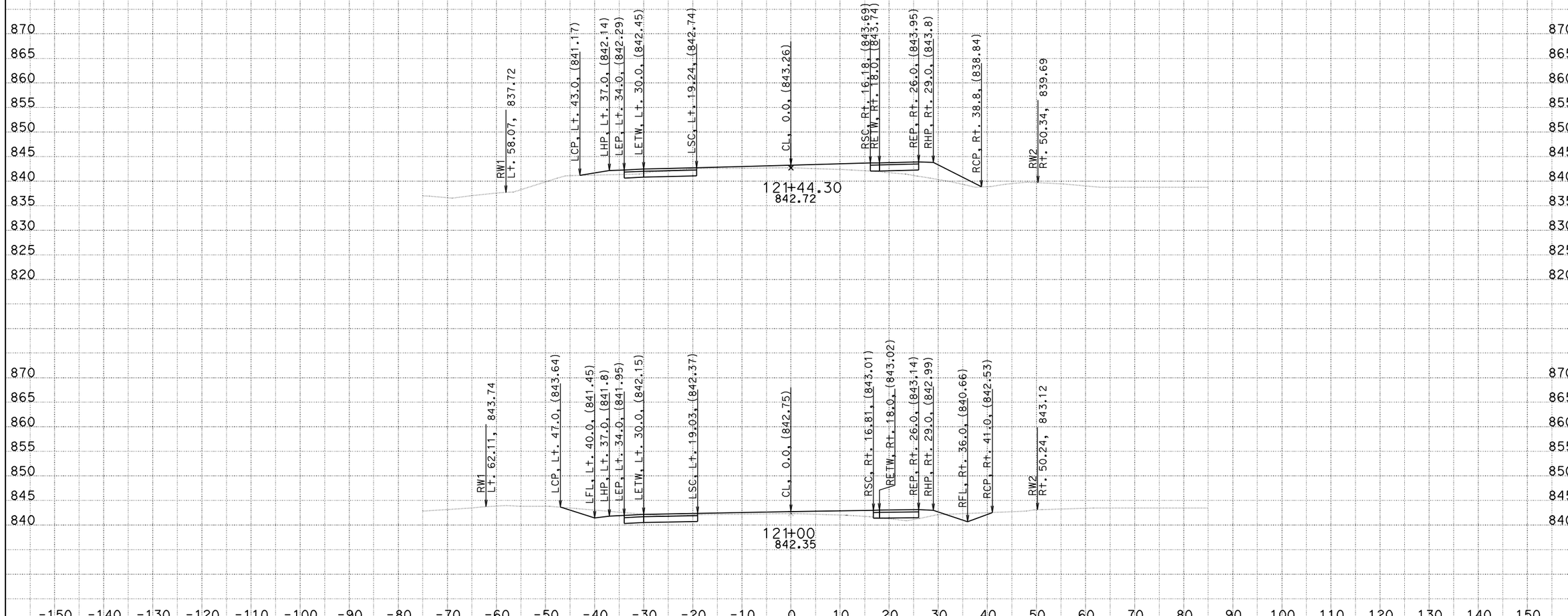

CREATED BY: S.WRIGHT
DATE: 2/23/2010
KC Project: 08159

CONTRACT: 03-0F6404
DIST/CO/RTE/PM: 03/But/162/22.7-23.1
PROJECT ID: KELLY RIDGE/MINER'S RANCH RD TRAFFIC SIGNAL **All Dimensions are US Survey Feet**

SCALE: 1" = 10' Horiz.
1" = 10' Vert.

A1
CROSS SECTIONS
SHEET 22 OF 30

EARTHWORK DEVELOPMENT ONLY

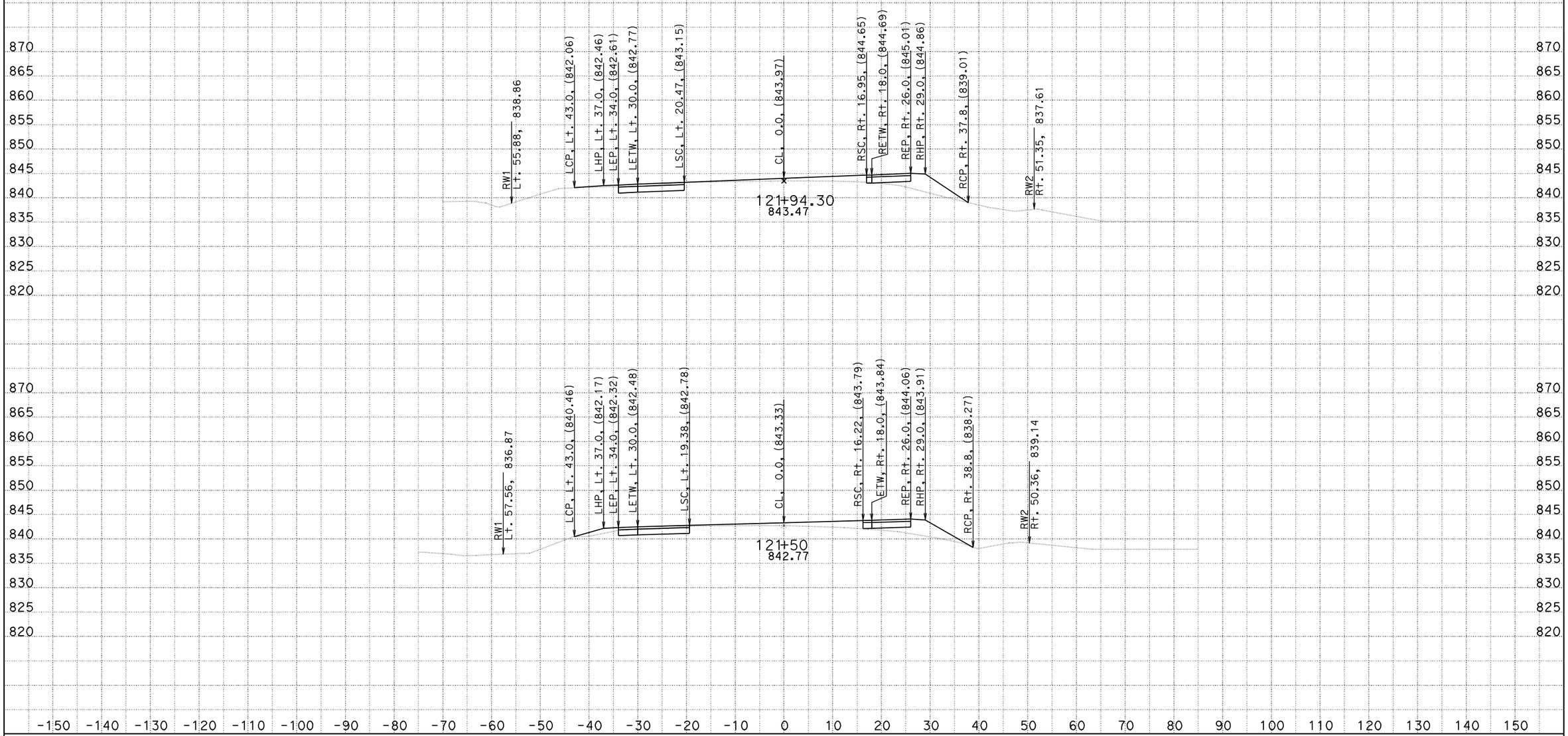

CREATED BY: S.WRIGHT
DATE: 2/23/2010
KC Project: 08159

CONTRACT: 03-0F6404
DIST/CO/RTE/PM: 03/But/162/22.7-23.1
PROJECT ID: KELLY RIDGE/MINER'S RANCH RD TRAFFIC SIGNAL **All Dimensions are US Survey Feet**

SCALE: 1" = 10' Horiz.
1" = 10' Vert.

A1
CROSS SECTIONS
SHEET 23 OF 30

EARTHWORK DEVELOPMENT ONLY

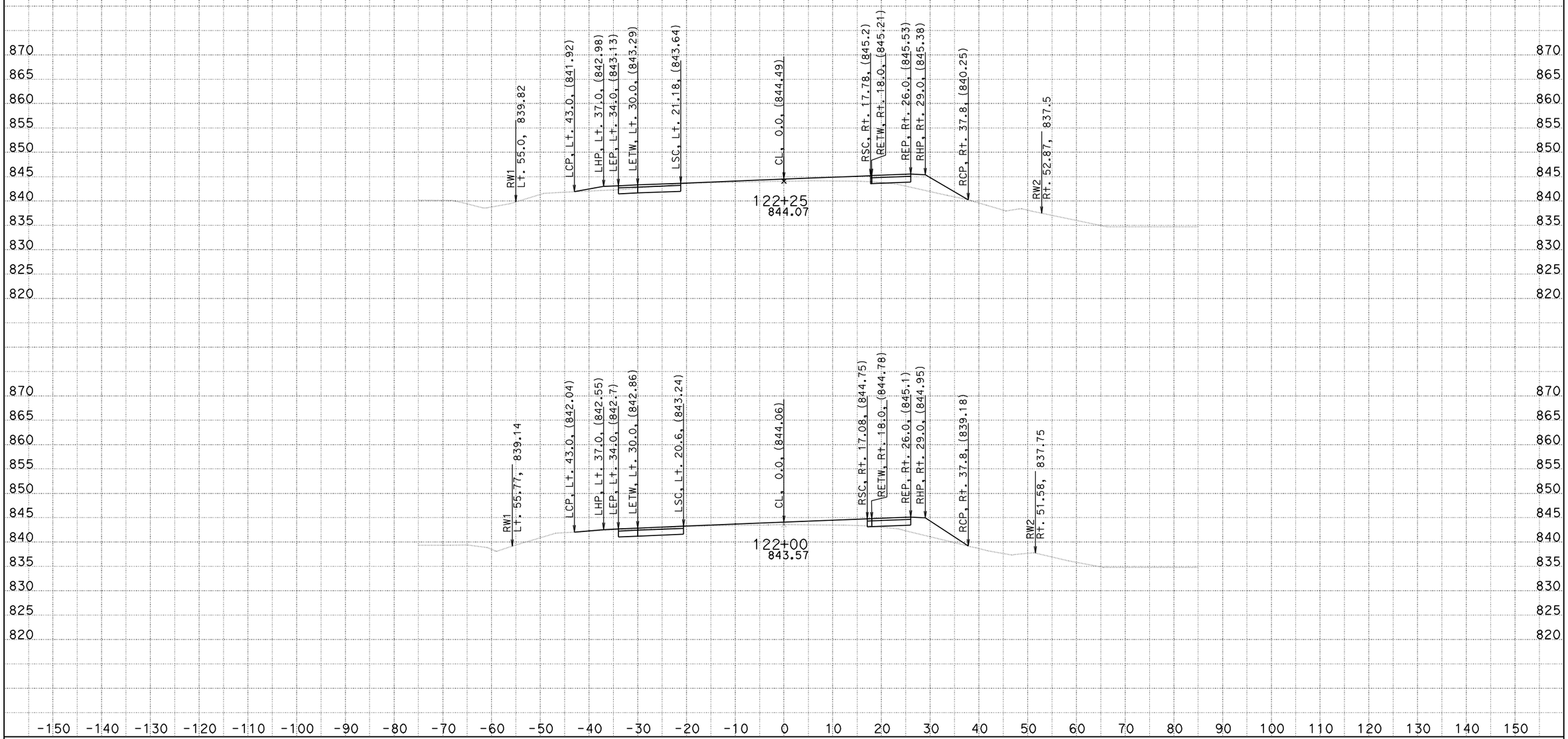

CREATED BY: S.WRIGHT
DATE: 2/23/2010
KC Project: 08159

CONTRACT: 03-0F6404
DIST/CO/RTE/PM: 03/But/162/22.7-23.1
PROJECT ID: KELLY RIDGE/MINER'S RANCH RD TRAFFIC SIGNAL **All Dimensions are US Survey Feet**

SCALE: 1" = 10' Horiz.
1" = 10' Vert.

A1
CROSS SECTIONS
SHEET 24 OF 30

EARTHWORK DEVELOPMENT ONLY

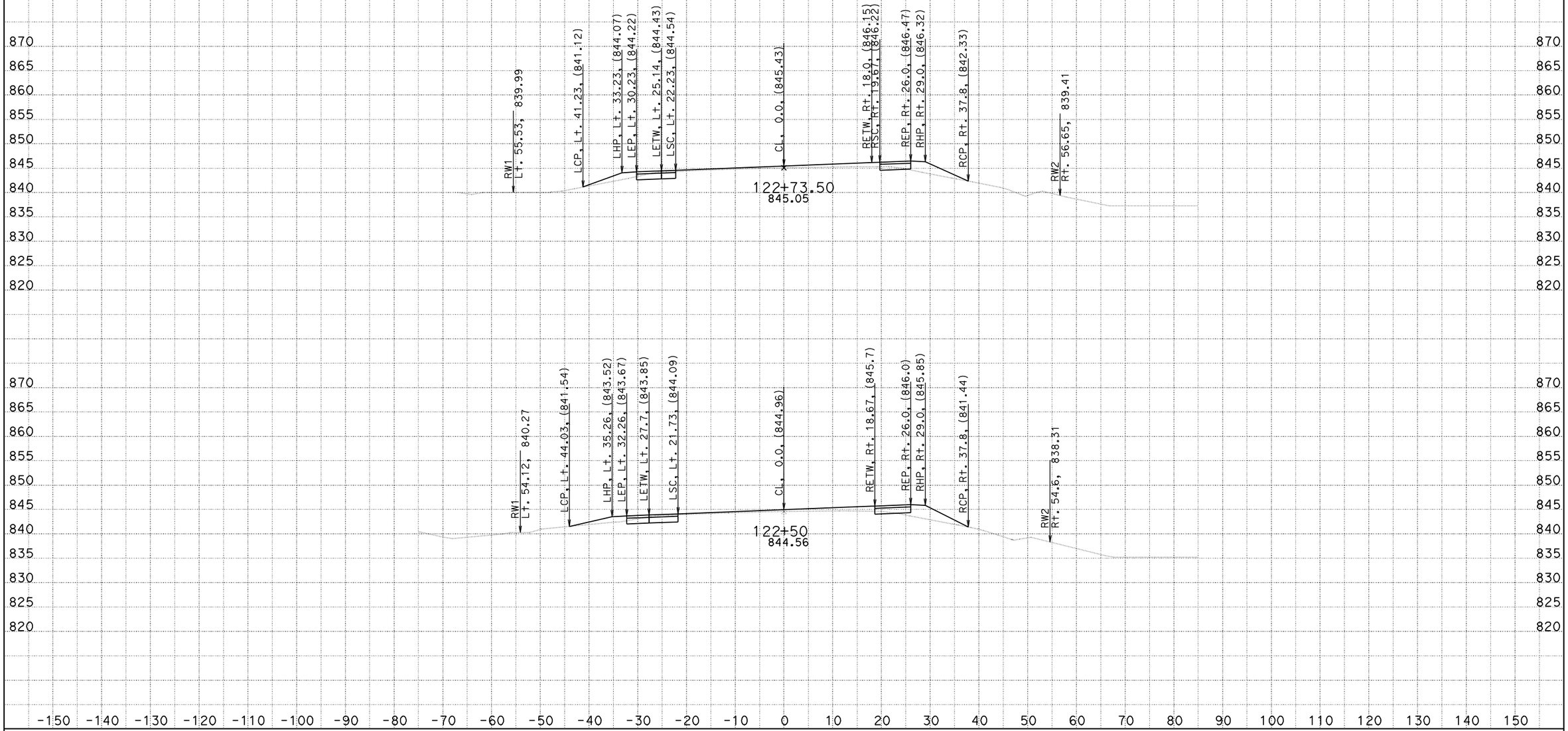

CREATED BY: S.WRIGHT
DATE: 2/23/2010
KC Project: 08159

CONTRACT: 03-0F6404
DIST/CO/RTE/PM: 03/But/162/22.7-23.1
PROJECT ID: KELLY RIDGE/MINER'S RANCH RD TRAFFIC SIGNAL **All Dimensions are US Survey Feet**

SCALE: 1" = 10' Horiz.
1" = 10' Vert.

A1
CROSS SECTIONS
SHEET 25 OF 30

EARTHWORK DEVELOPMENT ONLY

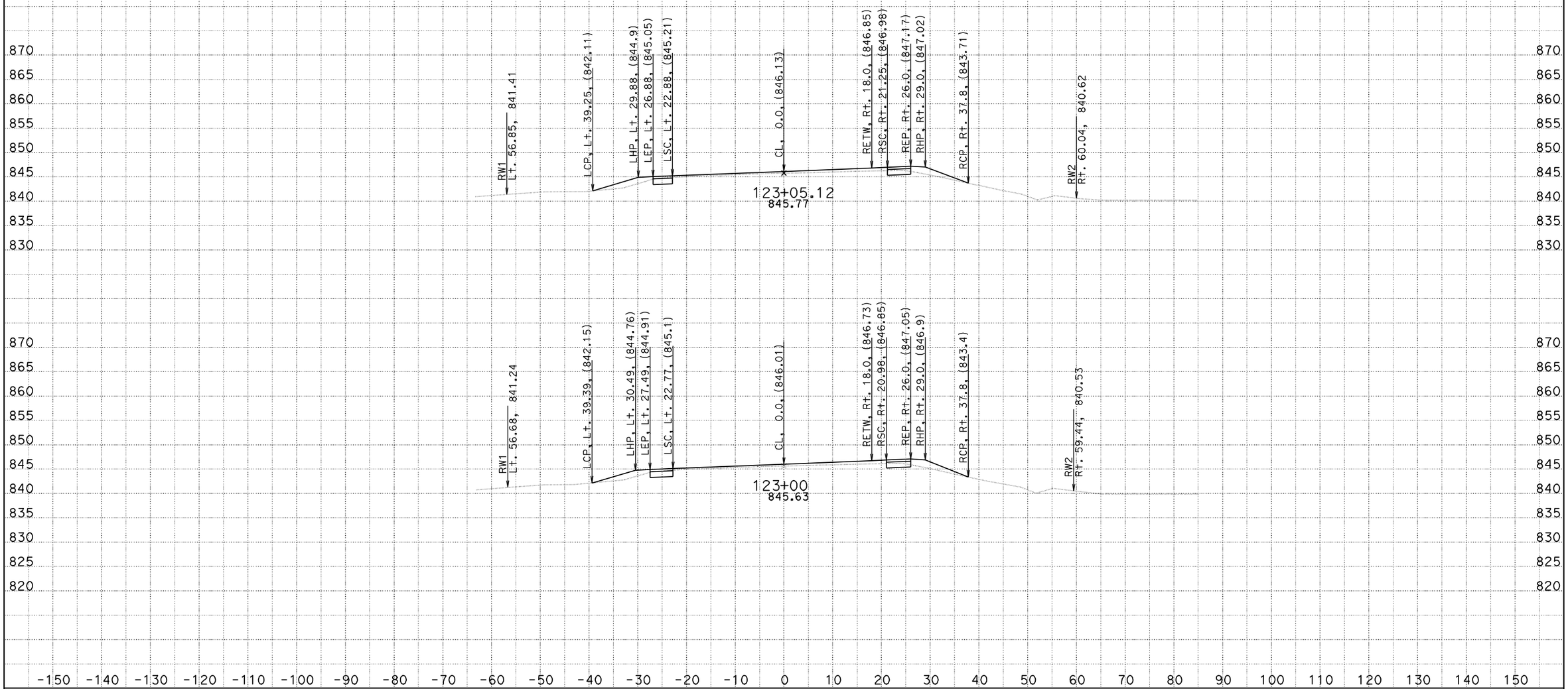

CREATED BY: S.WRIGHT
DATE: 2/23/2010
KC Project: 08159

CONTRACT: 03-0F6404
DIST/CO/RTE/PM: 03/But/162/22.7-23.1
PROJECT ID: KELLY RIDGE/MINER'S RANCH RD TRAFFIC SIGNAL **All Dimensions are US Survey Feet**

SCALE: 1" = 10' Horiz.
1" = 10' Vert.

A1
CROSS SECTIONS
SHEET 26 OF 30

EARTHWORK DEVELOPMENT ONLY

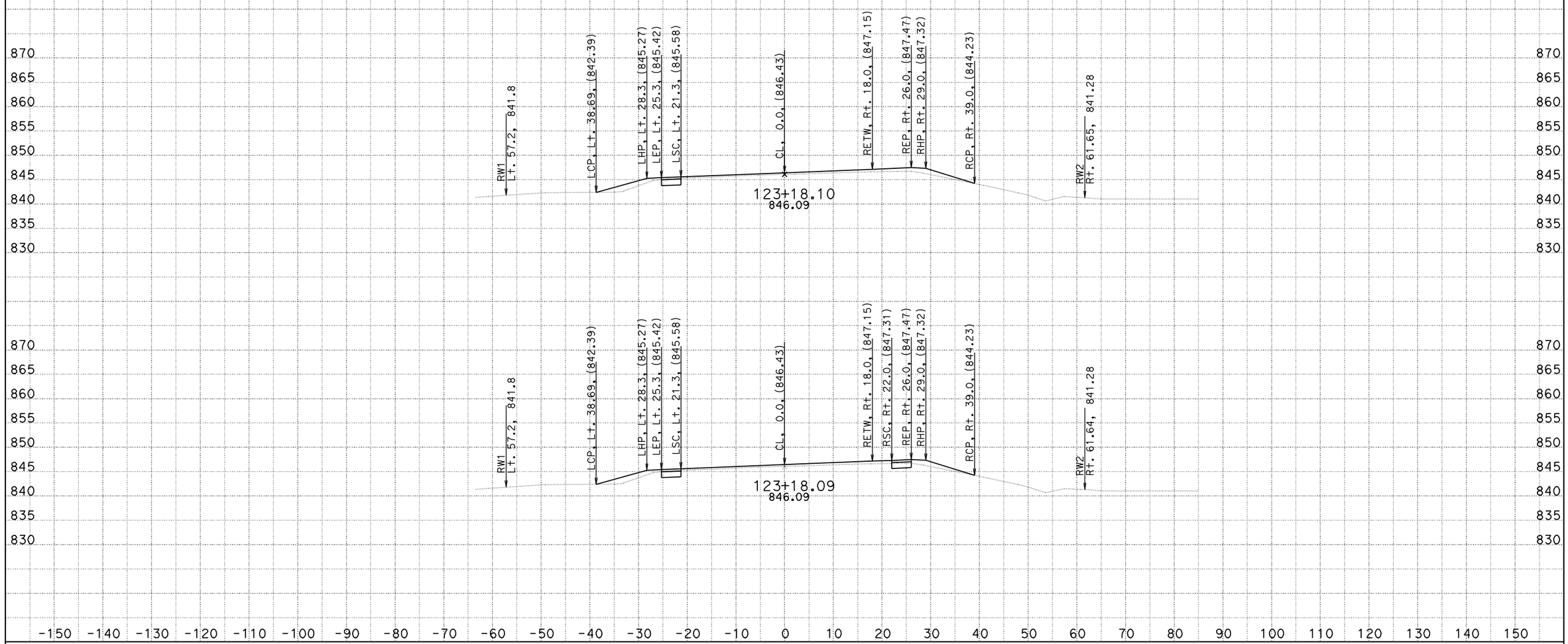

CREATED BY: S.WRIGHT
DATE: 2/23/2010
KC Project: 08159

CONTRACT: 03-0F6404
DIST/CO/RTE/PM: 03/But/162/22.7-23.1
PROJECT ID: KELLY RIDGE/MINER'S RANCH RD TRAFFIC SIGNAL **All Dimensions are US Survey Feet**

SCALE: 1" = 10' Horiz.
1" = 10' Vert.

A1
CROSS SECTIONS
SHEET 27 OF 30

EARTHWORK DEVELOPMENT ONLY

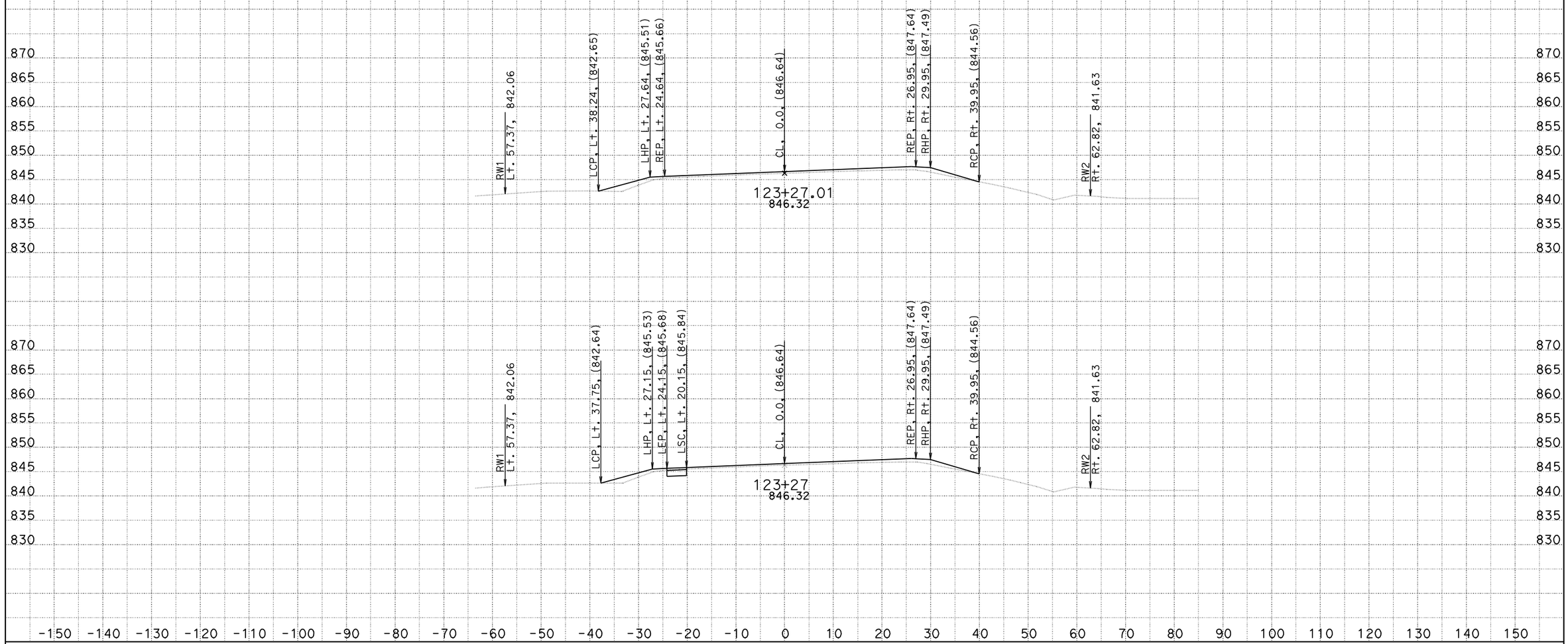

CREATED BY: S.WRIGHT
DATE: 2/23/2010
KC Project: 08159

CONTRACT: 03-0F6404
DIST/CO/RTE/PM: 03/But/162/22.7-23.1
PROJECT ID: KELLY RIDGE/MINER'S RANCH RD TRAFFIC SIGNAL **All Dimensions are US Survey Feet**

SCALE: 1" = 10' Horiz.
1" = 10' Vert.

A1
CROSS SECTIONS
SHEET 28 OF 30

EARTHWORK DEVELOPMENT ONLY

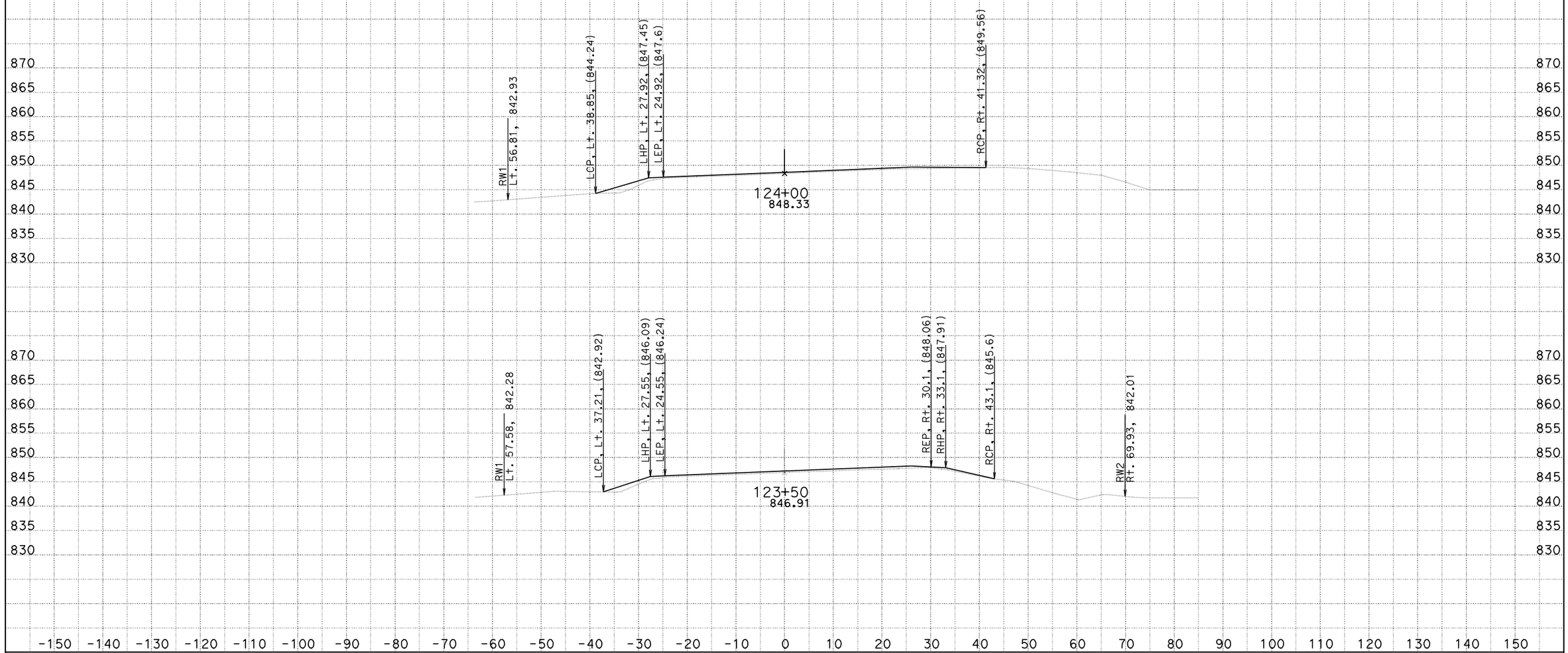

CREATED BY: S.WRIGHT
DATE: 2/23/2010
KC Project: 08159

CONTRACT: 03-0F6404
DIST/CO/RTE/PM: 03/But/162/22.7-23.1
PROJECT ID: KELLY RIDGE/MINER'S RANCH RD TRAFFIC SIGNAL **All Dimensions are US Survey Feet**

SCALE: 1" = 10' Horiz.
1" = 10' Vert.

A1
CROSS SECTIONS
SHEET 29 OF 30

EARTHWORK DEVELOPMENT ONLY

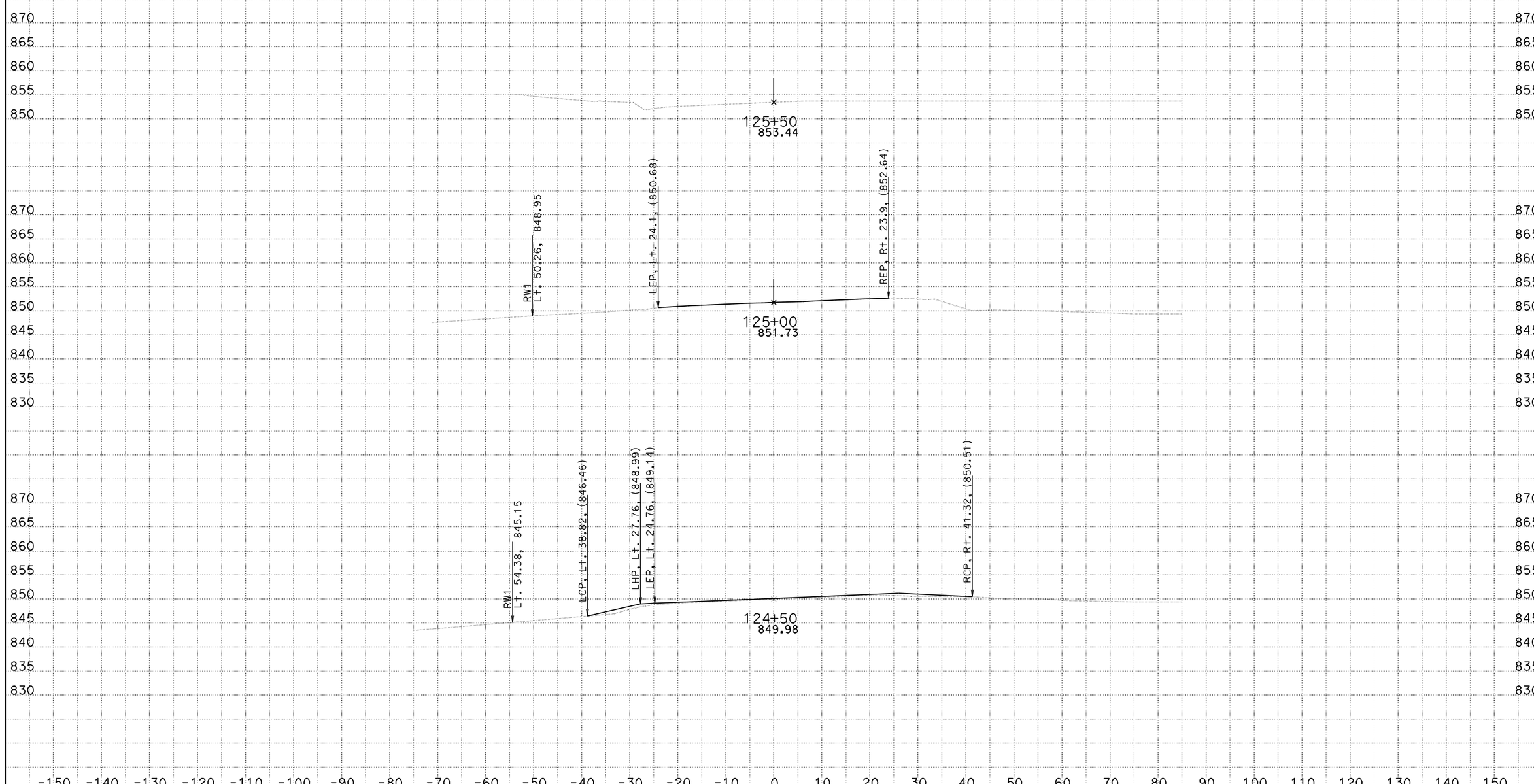

CREATED BY: S.WRIGHT
DATE: 2/23/2010

KC Project: 08159

CONTRACT: 03-0F6404
DIST/CO/RTE/PM: 03/But/162/22.7-23.1
PROJECT ID: KELLY RIDGE/MINER'S RANCH RD TRAFFIC SIGNAL **All Dimensions are US Survey Feet**

SCALE: 1" = 10' Horiz.
1" = 10' Vert.

A1
CROSS SECTIONS
SHEET 30 OF 30

EARTHWORK DEVELOPMENT ONLY

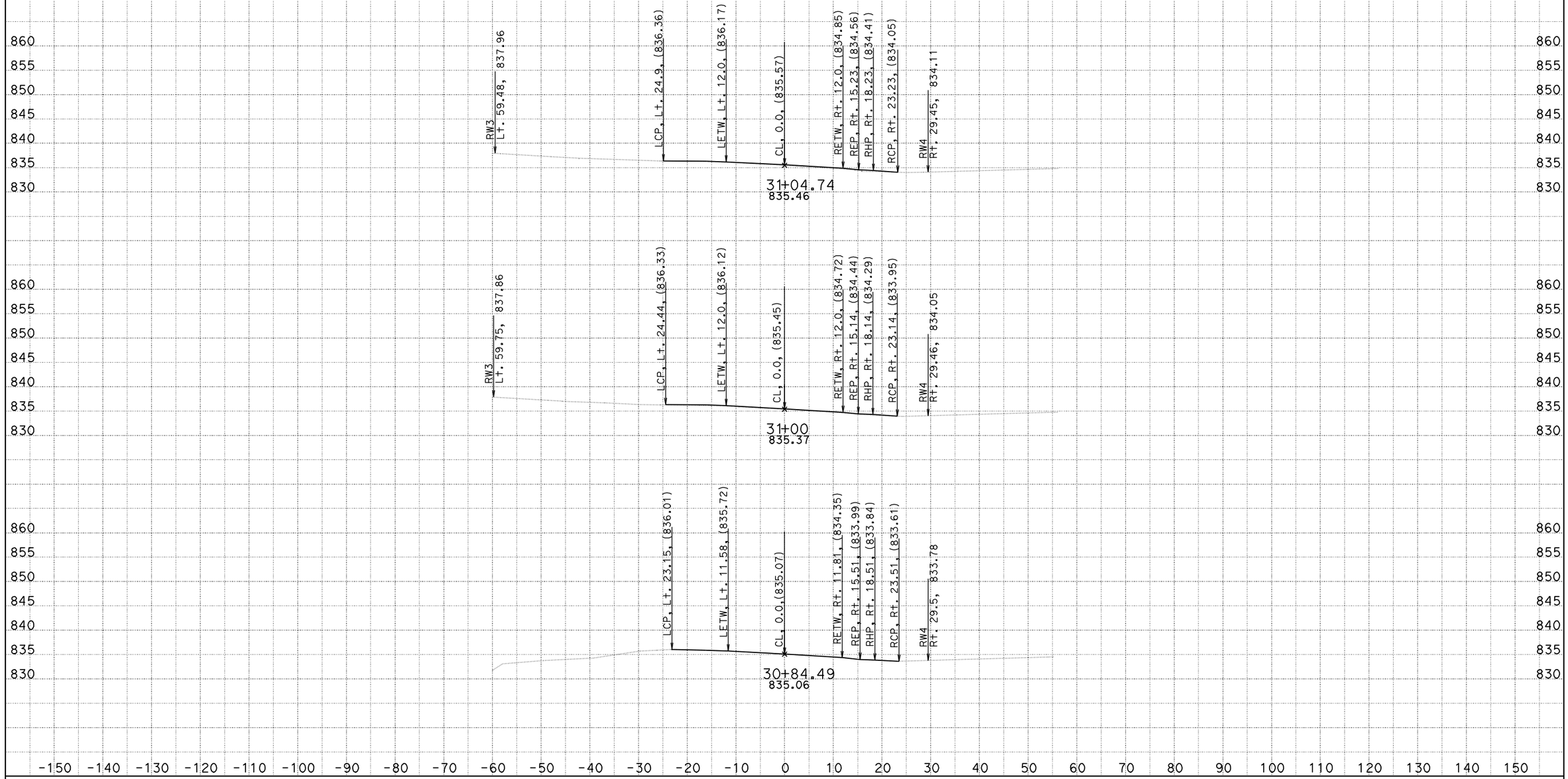

CREATED BY: S.WRIGHT
DATE: 2/23/2010
KC Project: 08159

CONTRACT: 03-0F6404
DIST/CO/RTE/PM: 03/But/162/22.7-23.1
PROJECT ID: KELLY RIDGE/MINER'S RANCH RD TRAFFIC SIGNAL **All Dimensions are US Survey Feet**

SCALE: 1" = 10' Horiz.
1" = 10' Vert.

P1
CROSS SECTIONS
SHEET 1 OF 9

EARTHWORK DEVELOPMENT ONLY

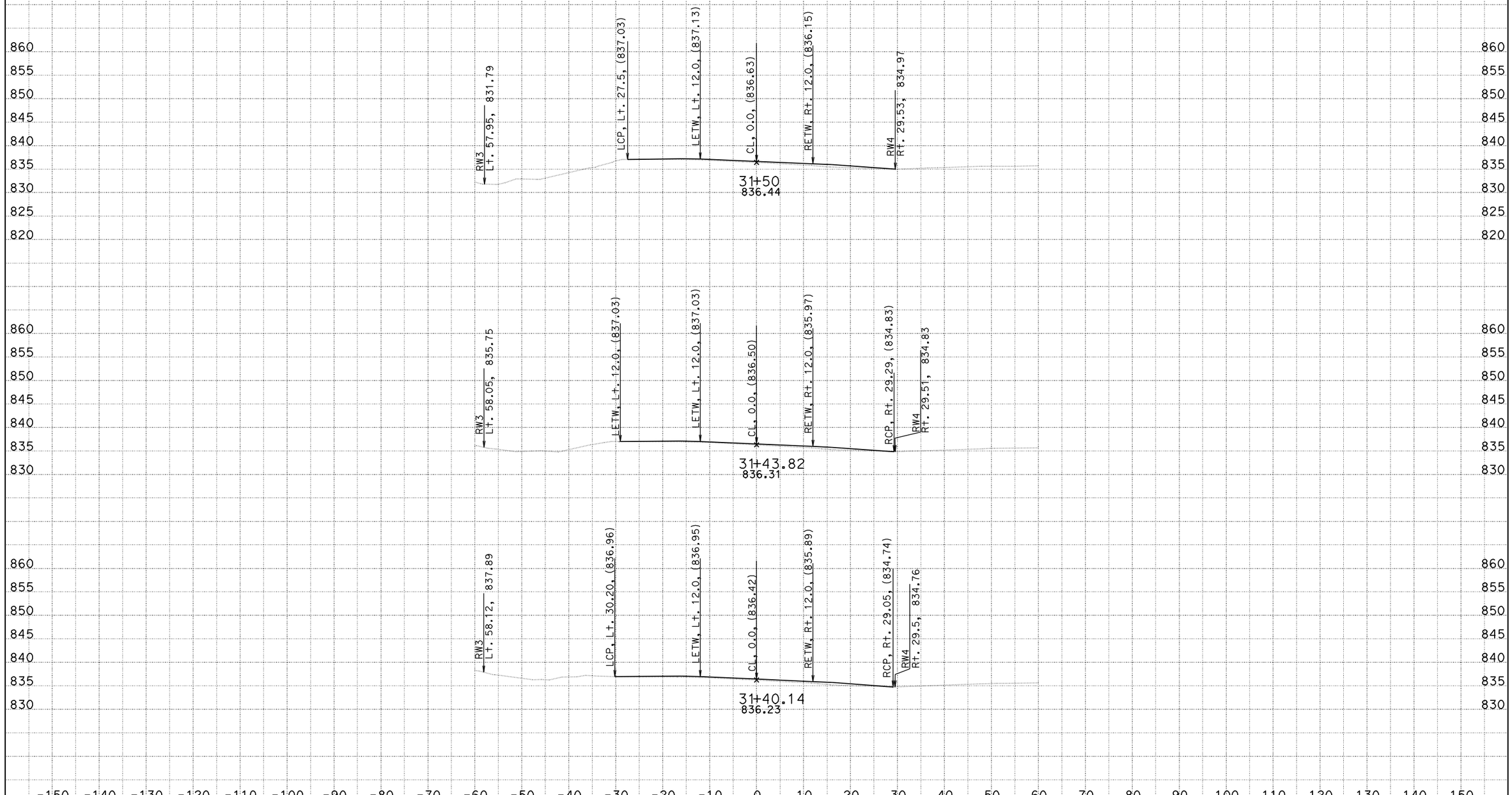

CREATED BY: S.WRIGHT
DATE: 2/23/2010
KC Project: 08159

CONTRACT: 03-0F6404
DIST/CO/RTE/PM: 03/But/162/22.7-23.1
PROJECT ID: KELLY RIDGE/MINER'S RANCH RD TRAFFIC SIGNAL **All Dimensions are US Survey Feet**

SCALE: 1" = 10' Horiz.
1" = 10' Vert.

P1
CROSS SECTIONS
SHEET 2 OF 9

EARTHWORK DEVELOPMENT ONLY

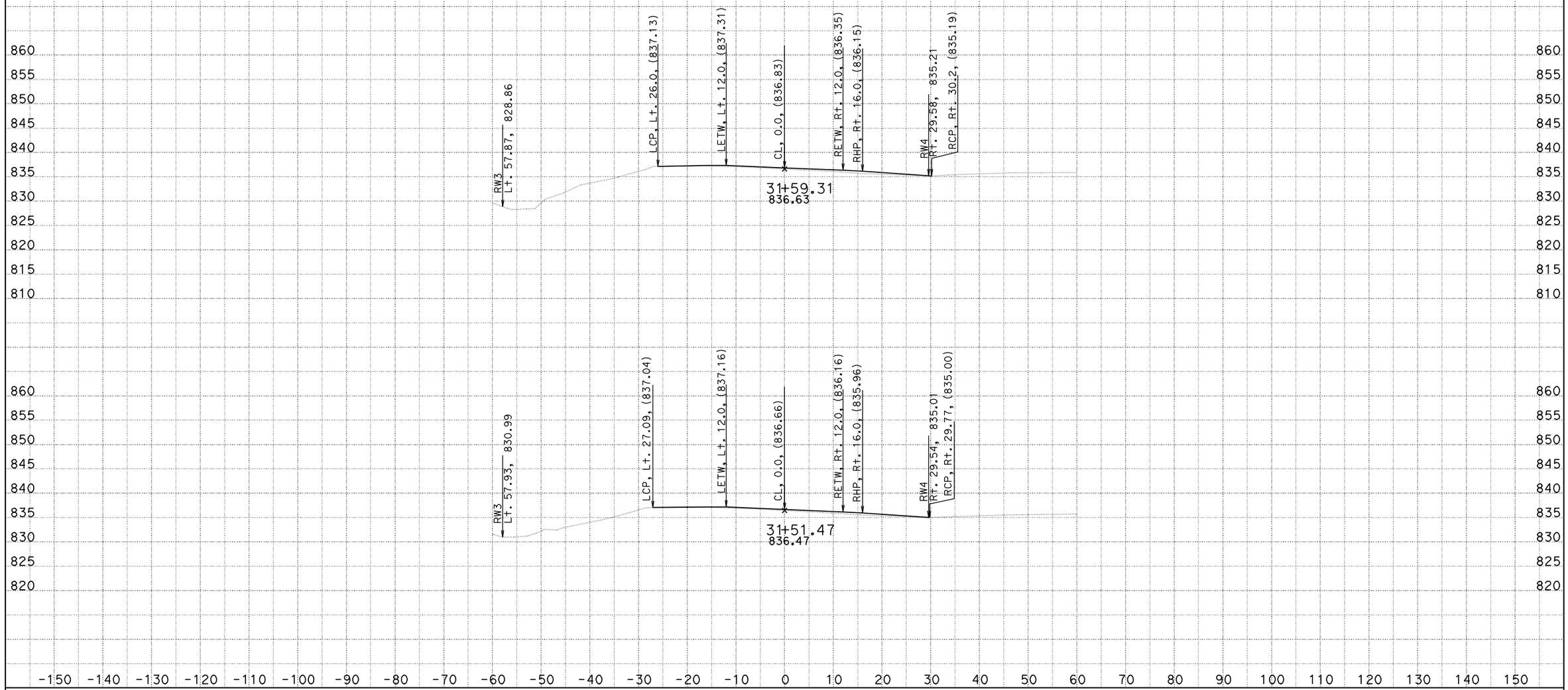

CREATED BY: S.WRIGHT
DATE: 2/23/2010
KC Project: 08159

CONTRACT: 03-0F6404
DIST/CO/RTE/PM: 03/But/162/22.7-23.1
PROJECT ID: KELLY RIDGE/MINER'S RANCH RD TRAFFIC SIGNAL **All Dimensions are US Survey Feet**

SCALE: 1" = 10' Horiz.
1" = 10' Vert.

P1
CROSS SECTIONS
SHEET 3 OF 9

EARTHWORK DEVELOPMENT ONLY

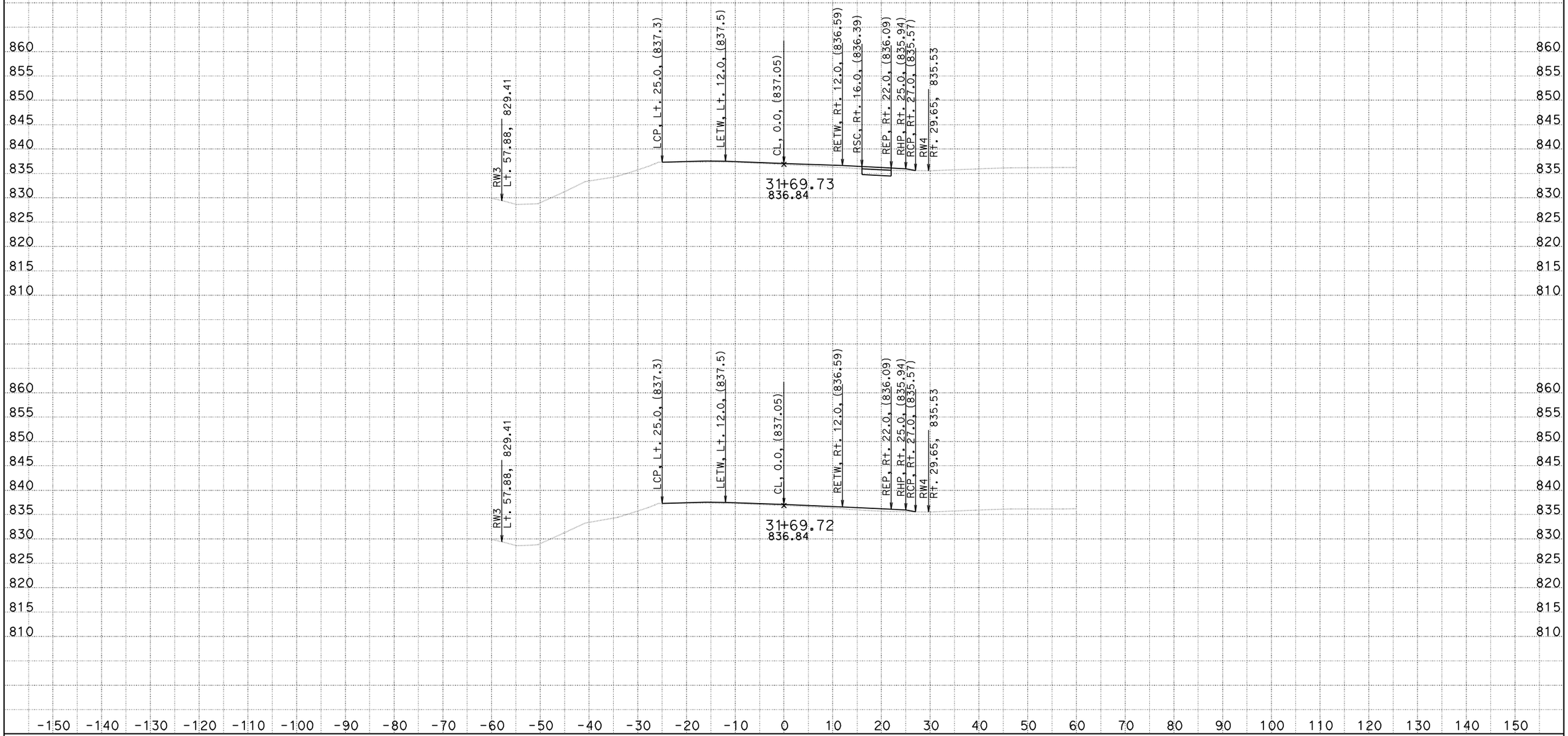

CREATED BY: S.WRIGHT
DATE: 2/23/2010
KC Project: 08159

CONTRACT: 03-0F6404
DIST/CO/RTE/PM: 03/But/162/22.7-23.1
PROJECT ID: KELLY RIDGE/MINER'S RANCH RD TRAFFIC SIGNAL **All Dimensions are US Survey Feet**

SCALE: 1" = 10' Horiz.
1" = 10' Vert.

P1
CROSS SECTIONS
SHEET 4 OF 9

EARTHWORK DEVELOPMENT ONLY

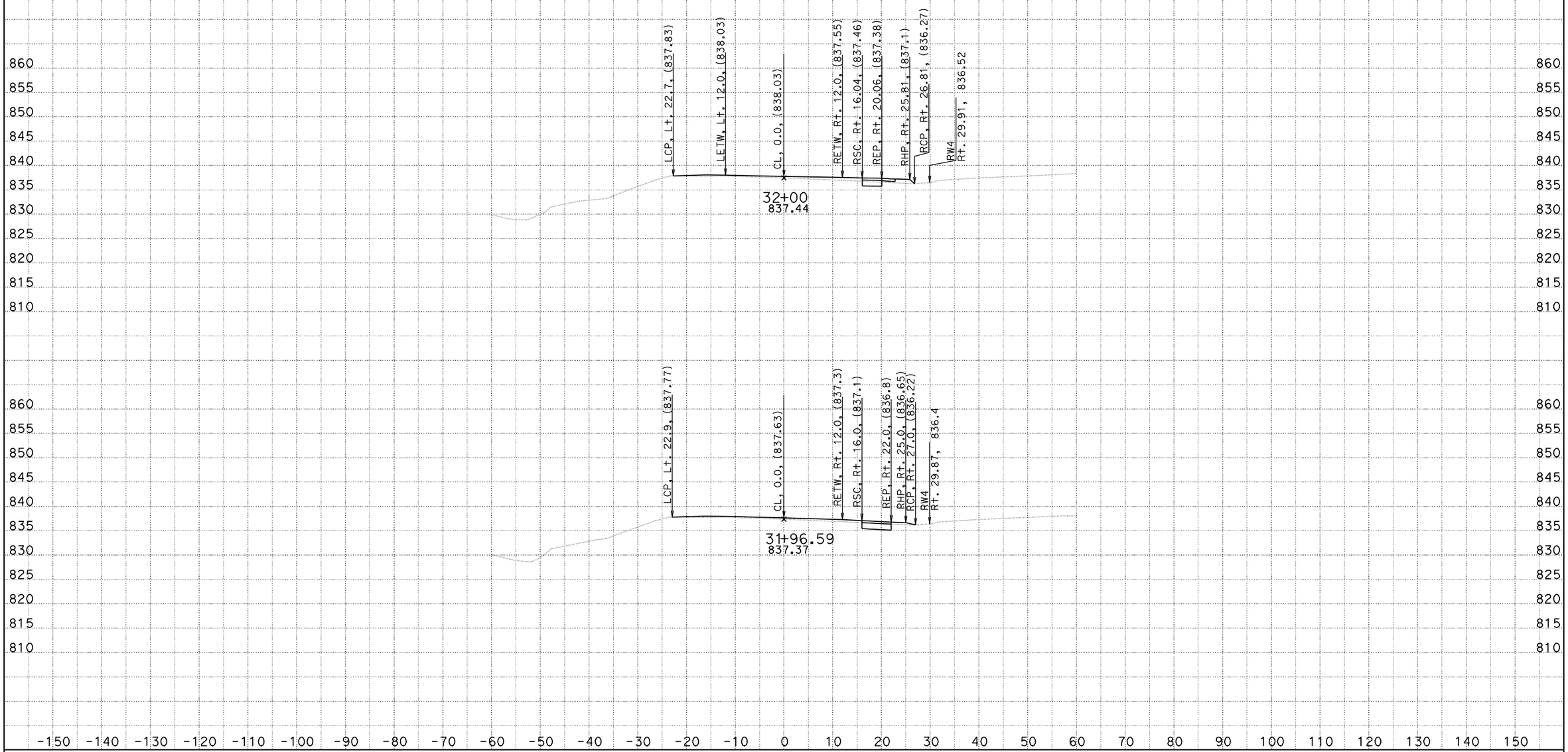

CREATED BY: S.WRIGHT
DATE: 2/23/2010
KC Project: 08159

CONTRACT: 03-0F6404
DIST/CO/RTE/PM: 03/But/162/22.7-23.1
PROJECT ID: KELLY RIDGE/MINER'S RANCH RD TRAFFIC SIGNAL **All Dimensions are US Survey Feet**

SCALE: 1" = 10' Horiz.
1" = 10' Vert.

P1
CROSS SECTIONS
SHEET 5 OF 9

EARTHWORK DEVELOPMENT ONLY

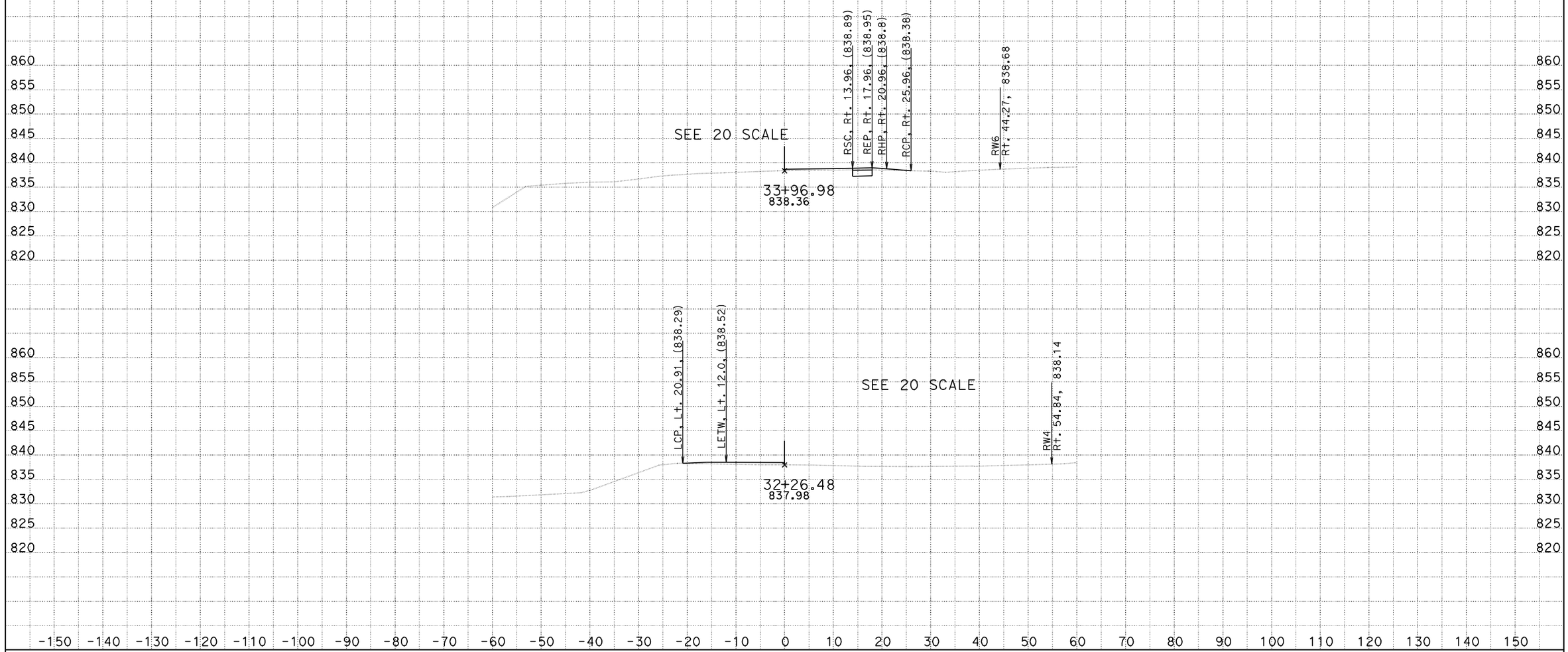

CREATED BY: S.WRIGHT
DATE: 2/23/2010
KC Project: 08159

CONTRACT: 03-0F6404
DIST/CO/RTE/PM: 03/But/162/22.7-23.1
PROJECT ID: KELLY RIDGE/MINER'S RANCH RD TRAFFIC SIGNAL **All Dimensions are US Survey Feet**

SCALE: 1" = 10' Horiz.
1" = 10' Vert.

P1
CROSS SECTIONS
SHEET 6 OF 9

EARTHWORK DEVELOPMENT ONLY

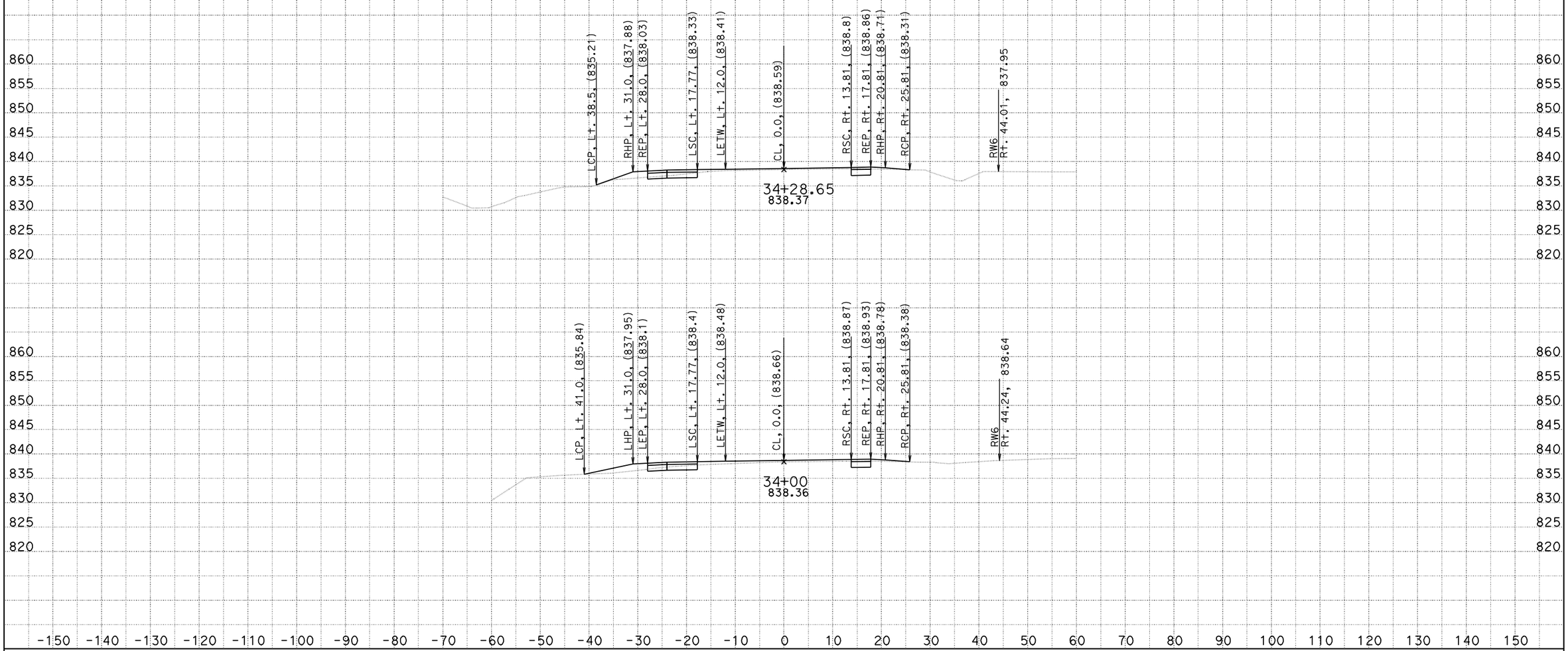

CREATED BY: S.WRIGHT
DATE: 2/23/2010
KC Project: 08159

CONTRACT: 03-0F6404
DIST/CO/RTE/PM: 03/But/162/22.7-23.1
PROJECT ID: KELLY RIDGE/MINER'S RANCH RD TRAFFIC SIGNAL **All Dimensions are US Survey Feet**

SCALE: 1" = 10' Horiz.
1" = 10' Vert.

P1
CROSS SECTIONS
SHEET 7 OF 9

EARTHWORK DEVELOPMENT ONLY

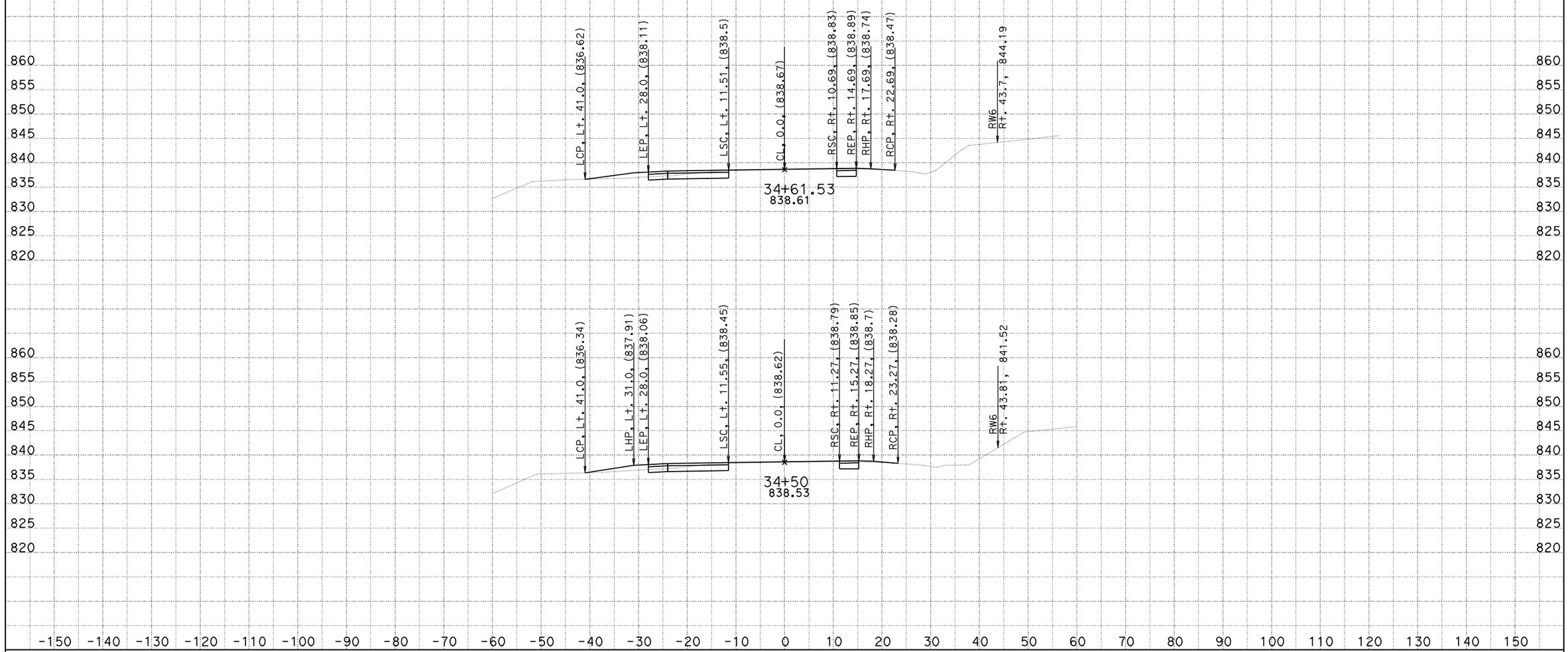

CREATED BY: S.WRIGHT
DATE: 2/23/2010
KC Project: 08159

CONTRACT: 03-0F6404
DIST/CO/RTE/PM: 03/But/162/22.7-23.1
PROJECT ID: KELLY RIDGE/MINER'S RANCH RD TRAFFIC SIGNAL **All Dimensions are US Survey Feet**

SCALE: 1" = 10' Horiz.
1" = 10' Vert.

P1
CROSS SECTIONS
SHEET 8 OF 9

EARTHWORK DEVELOPMENT ONLY

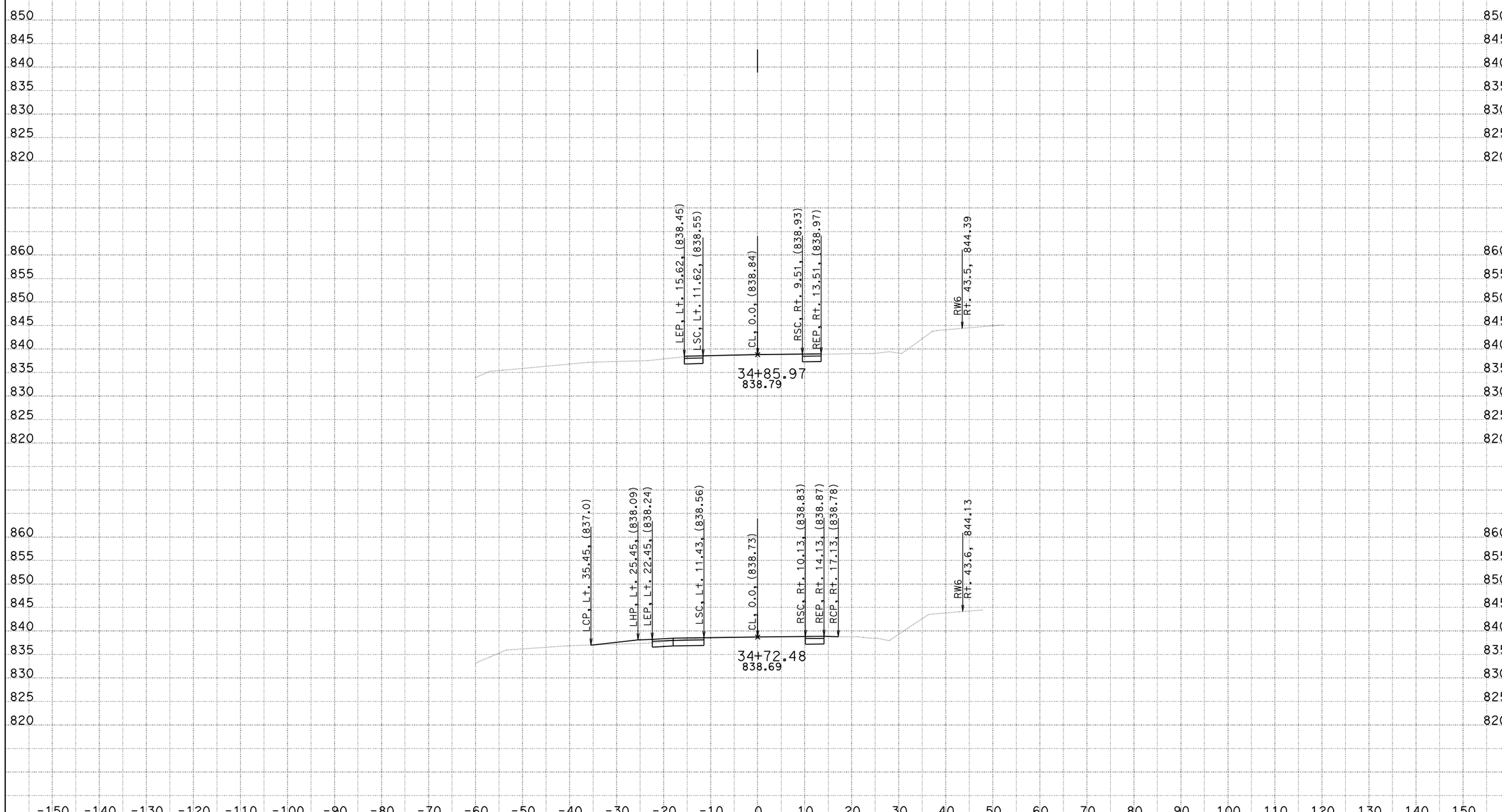

CREATED BY: S.WRIGHT
DATE: 2/23/2010
KC Project: 08159

CONTRACT: 03-0F6404
DIST/CO/RTE/PM: 03/But/162/22.7-23.1
PROJECT ID: KELLY RIDGE/MINER'S RANCH RD TRAFFIC SIGNAL **All Dimensions are US Survey Feet**

SCALE: 1" = 10' Horiz.
1" = 10' Vert.

P1
CROSS SECTIONS
SHEET 9 OF 9