# FOR EARTHWORK DEVELOPMENT ONLY

**All Dimensions are U.S. Survey Feet**

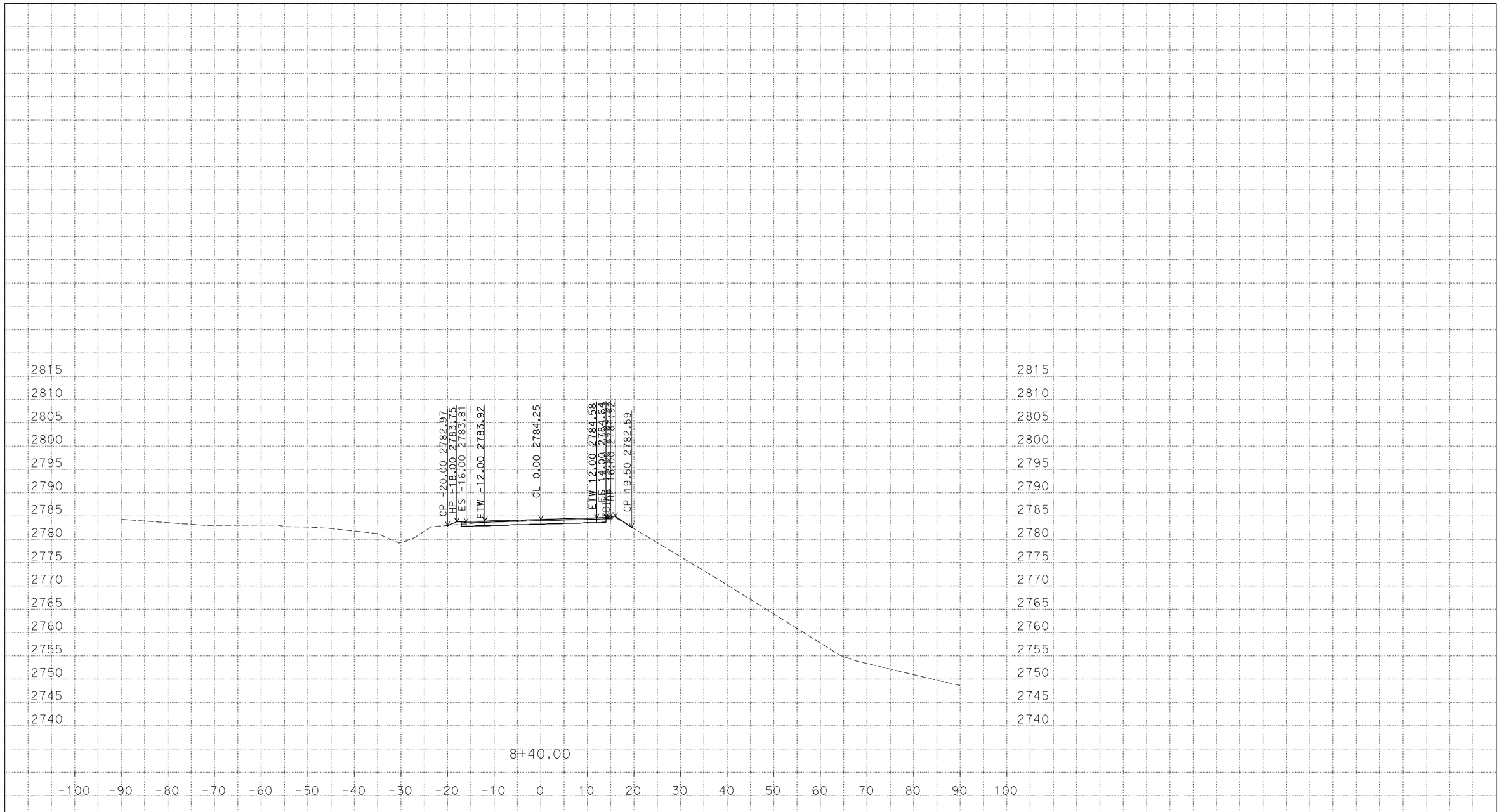


P:\proj5\03\1f400\design\c3d\corridors
0300020420_FINAL_Corridor_TEMP_X_C3D_DWG.dwg - 29-May-15 1:29 PM

PLOTTED DATE: 09-JUN-2015

SCALE: 1"=10' Horiz.
1"=10' Vert.

CREATED BY: s115579

CONTRACT: 0300020420
DIST/CO/RTE/PM: 03/PLA/80/35.1/38.3
PROJECT ID: 03-1F400

CROSS SECTIONS

# FOR EARTHWORK DEVELOPMENT ONLY

**All Dimensions are U.S. Survey Feet**

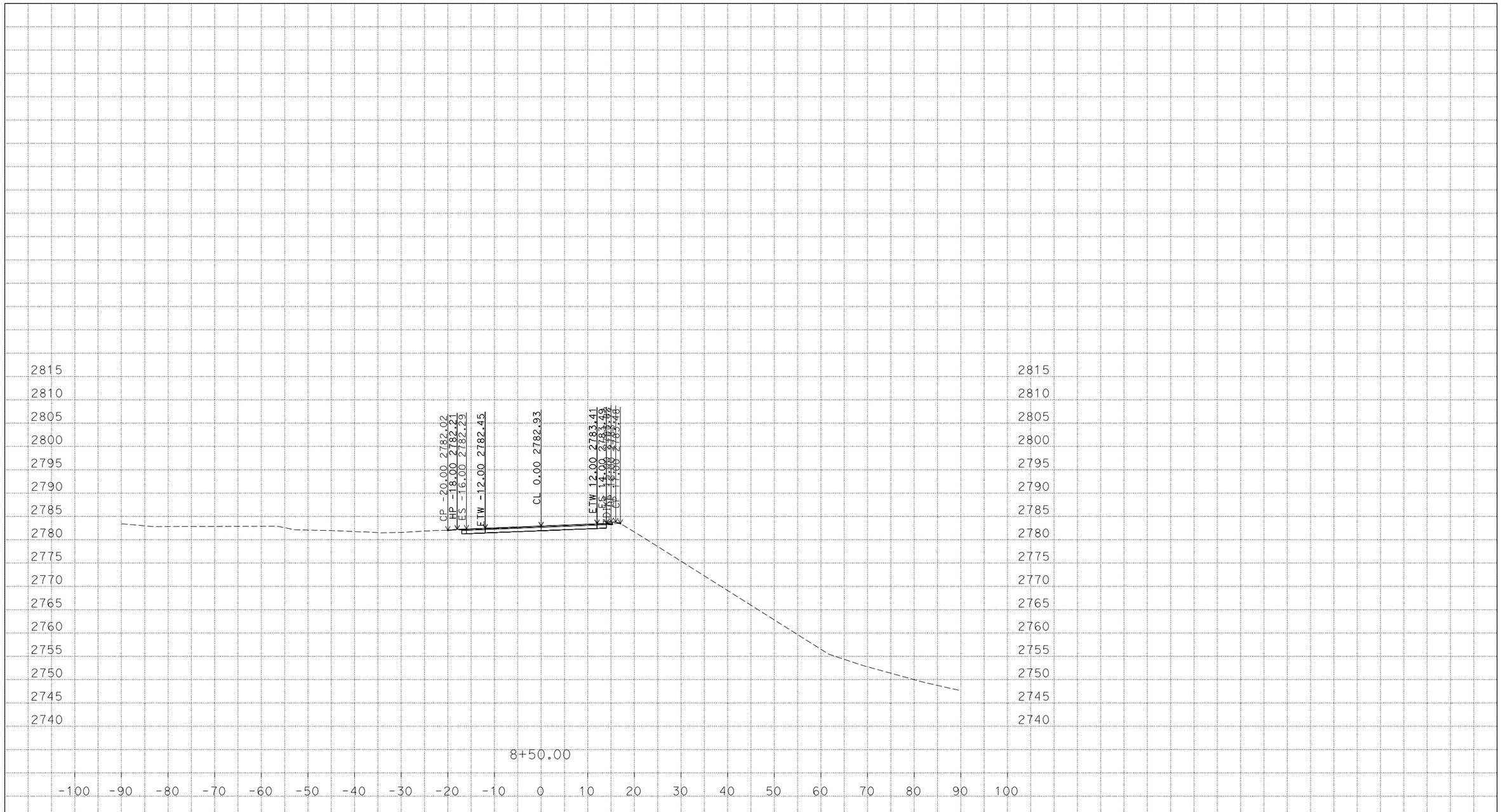


P:\proj5\03\1f400\design\c3d\corridors
0300020420_FINAL_Corridor_TEMP_X_C3D_DWG.dwg - 29-May-15 1:29 PM

PLOTTED DATE: 09-JUN-2015

SCALE: 1"=10' Horiz.
1"=10' Vert.

CREATED BY: s115579

CONTRACT: 0300020420
DIST/CO/RTE/PM: 03/PLA/80/35.1/38.3
PROJECT ID: 03-1F400

# FOR EARTHWORK DEVELOPMENT ONLY

**All Dimensions are U.S. Survey Feet**

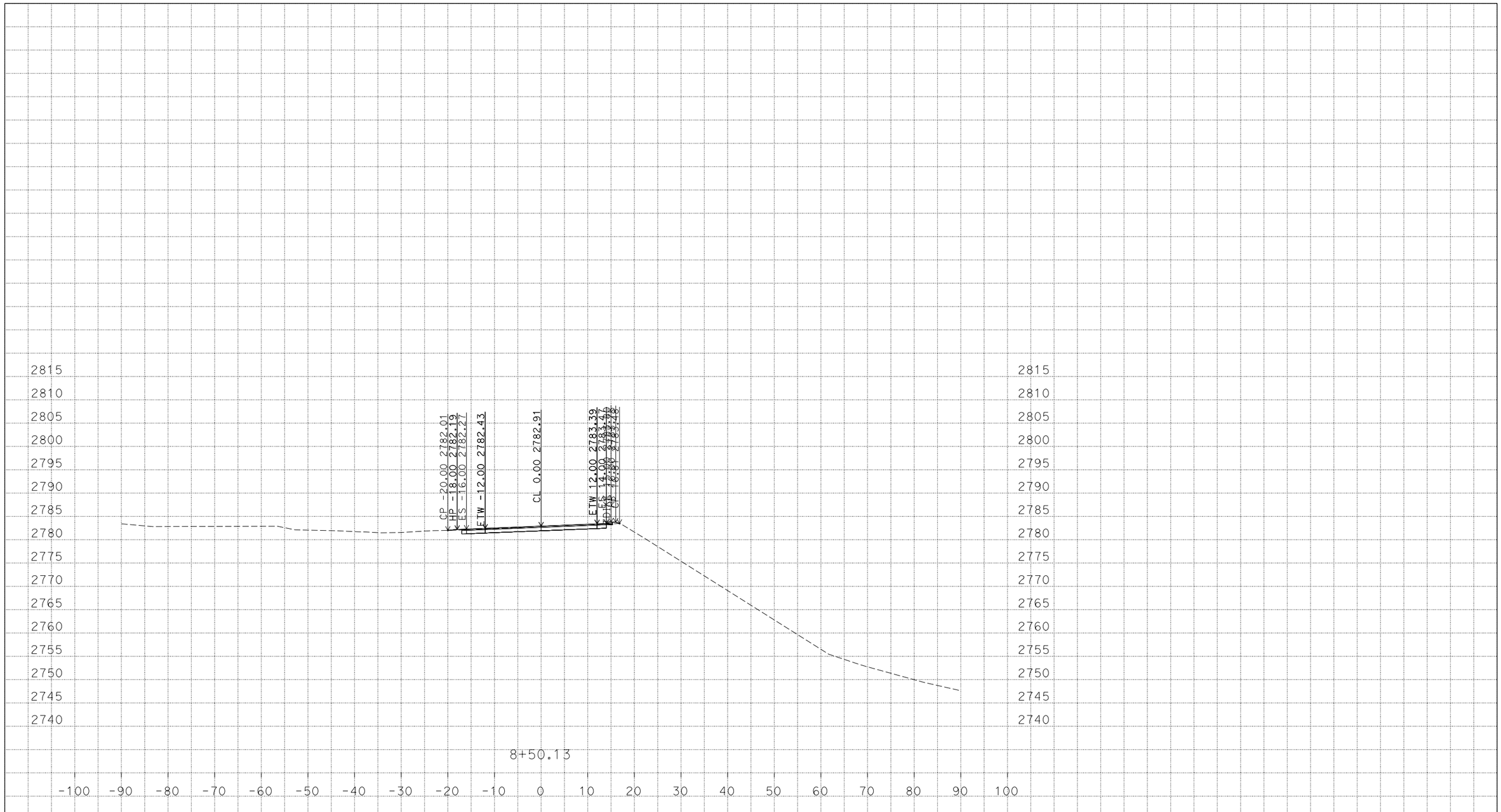


PLOTTED DATE: 09-JUN-2015

SCALE: 1"=10' Horiz.
1"=10' Vert.

CREATED BY: s115579

CONTRACT: 0300020420

DIST/CO/RTE/PM: 03/PLA/80/35.1/38.3

PROJECT ID: 03-1F400

CROSS SECTIONS



P:\proj5\03\1f400\design\c3d\corridors
0300020420_FINAL_Corridor_TEMP_X_C3D_DWG.dwg - 29-May-15 1:29 PM

# FOR EARTHWORK DEVELOPMENT ONLY

**All Dimensions are U.S. Survey Feet**

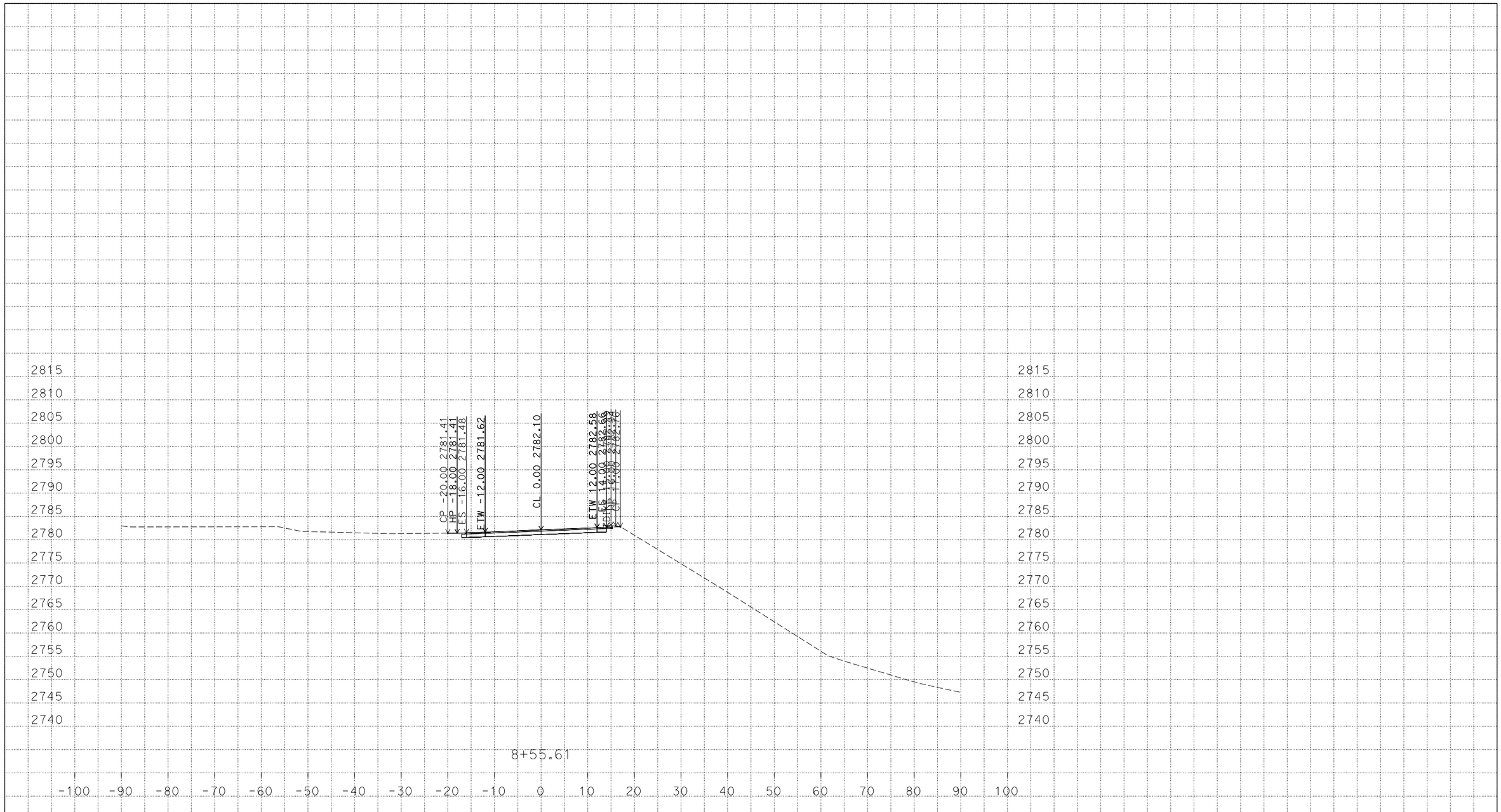


PLOTTED DATE: 09-JUN-2015

SCALE: 1"=10' Horiz.
1"=10' Vert.

CREATED BY: s115579

CONTRACT: 0300020420

DIST/CO/RTE/PM: 03/PLA/80/35.1/38.3

PROJECT ID: 03-1F400

CROSS SECTIONS



P:\proj5\03\1f400\design\c3d\corridors
0300020420_FINAL_Corridor_TEMP_X_C3D_DWG.dwg - 29-May-15 1:29 PM

# FOR EARTHWORK DEVELOPMENT ONLY

**All Dimensions are U.S. Survey Feet**

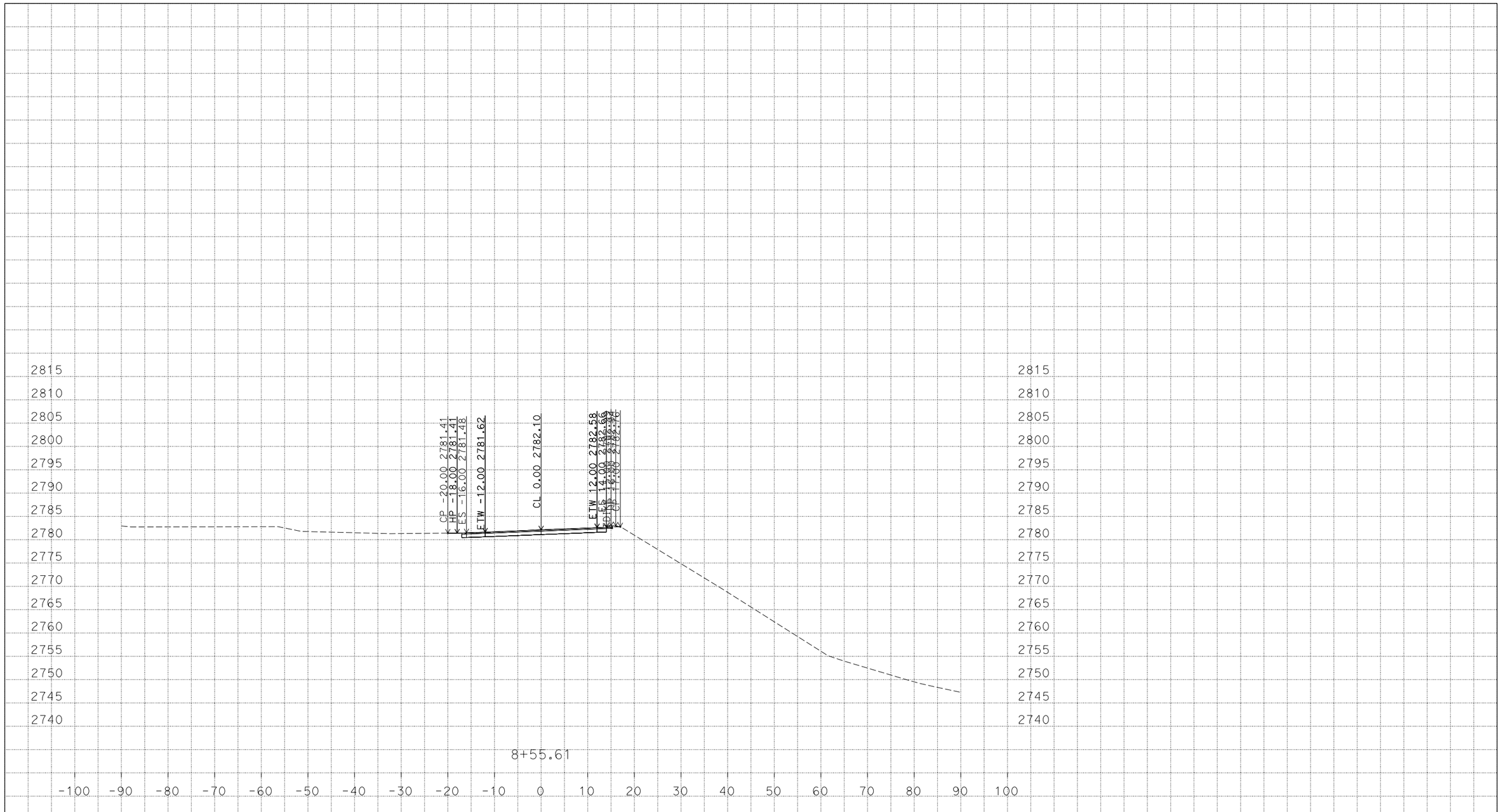


PLOTTED DATE: 09-JUN-2015

SCALE: 1"=10' Horiz.
1"=10' Vert.

CREATED BY: s115579

CONTRACT: 0300020420

DIST/CO/RTE/PM: 03/PLA/80/35.1/38.3

PROJECT ID: 03-1F400

CROSS SECTIONS



P:\proj5\03\1f400\design\c3d\corridors
0300020420_FINAL_Corridor_TEMP_X_C3D_DWG.dwg - 29-May-15 1:29 PM

# FOR EARTHWORK DEVELOPMENT ONLY

**All Dimensions are U.S. Survey Feet**

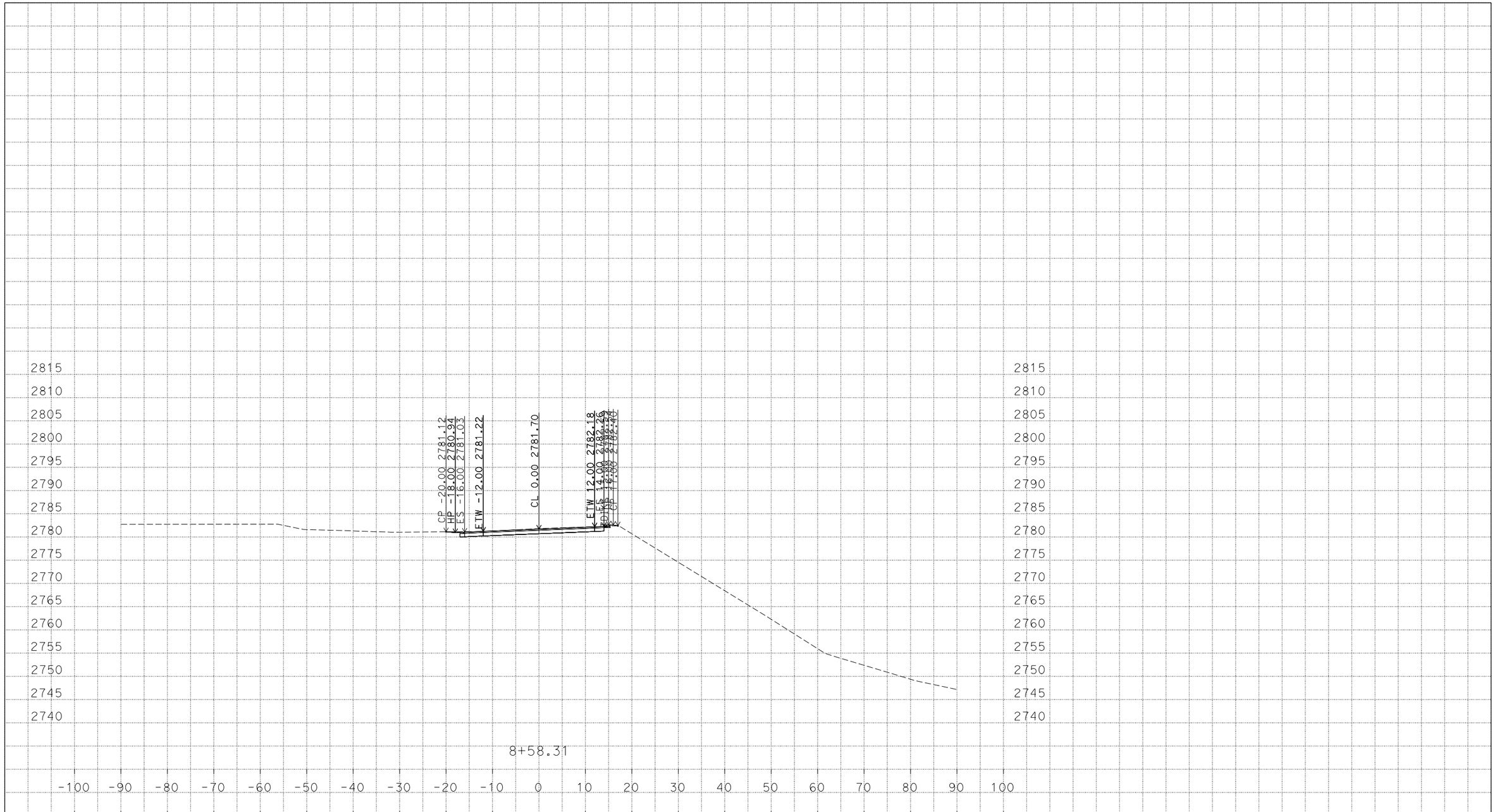


PLOTTED DATE: 09-JUN-2015

SCALE: 1"=10' Horiz.
1"=10' Vert.

CREATED BY: s115579

CONTRACT: 0300020420

DIST/CO/RTE/PM: 03/PLA/80/35.1/38.3

PROJECT ID: 03-1F400

CROSS SECTIONS



P:\proj5\03\1f400\design\c3d\corridors
0300020420_FINAL_Corridor_TEMP_X_C3D_DWG.dwg - 29-May-15 1:29 PM

# FOR EARTHWORK DEVELOPMENT ONLY

**All Dimensions are U.S. Survey Feet**

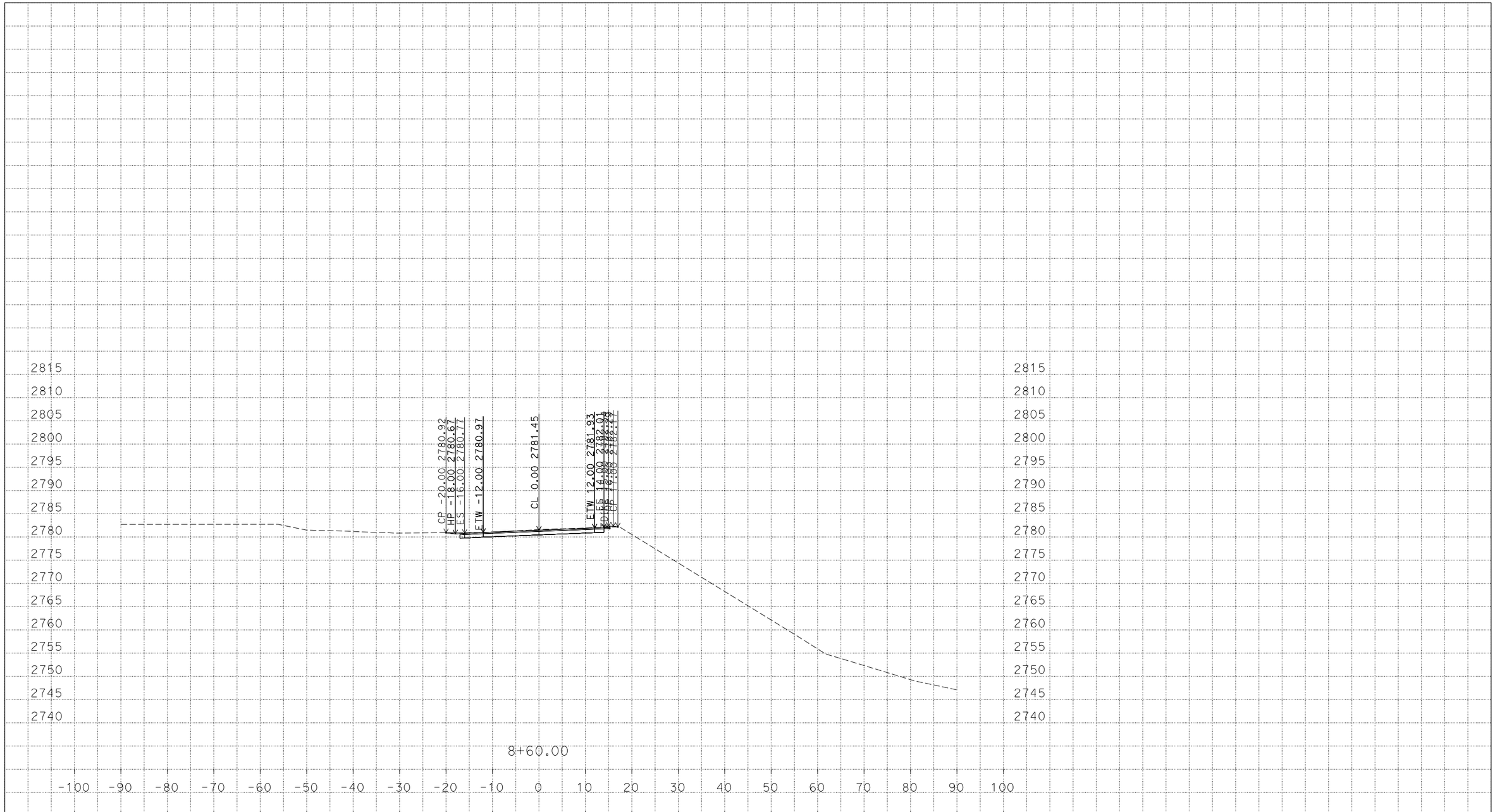


PLOTTED DATE: 09-JUN-2015

SCALE: 1"=10' Horiz.
1"=10' Vert.

CREATED BY: s115579

CONTRACT: 0300020420

DIST/CO/RTE/PM: 03/PLA/80/35.1/38.3

PROJECT ID: 03-1F400

CROSS SECTIONS



P:\proj5\03\1f400\design\c3d\corridors
0300020420_FINAL_Corridor_TEMP_X_C3D_DWG.dwg - 29-May-15 1:29 PM

# FOR EARTHWORK DEVELOPMENT ONLY

**All Dimensions are U.S. Survey Feet**

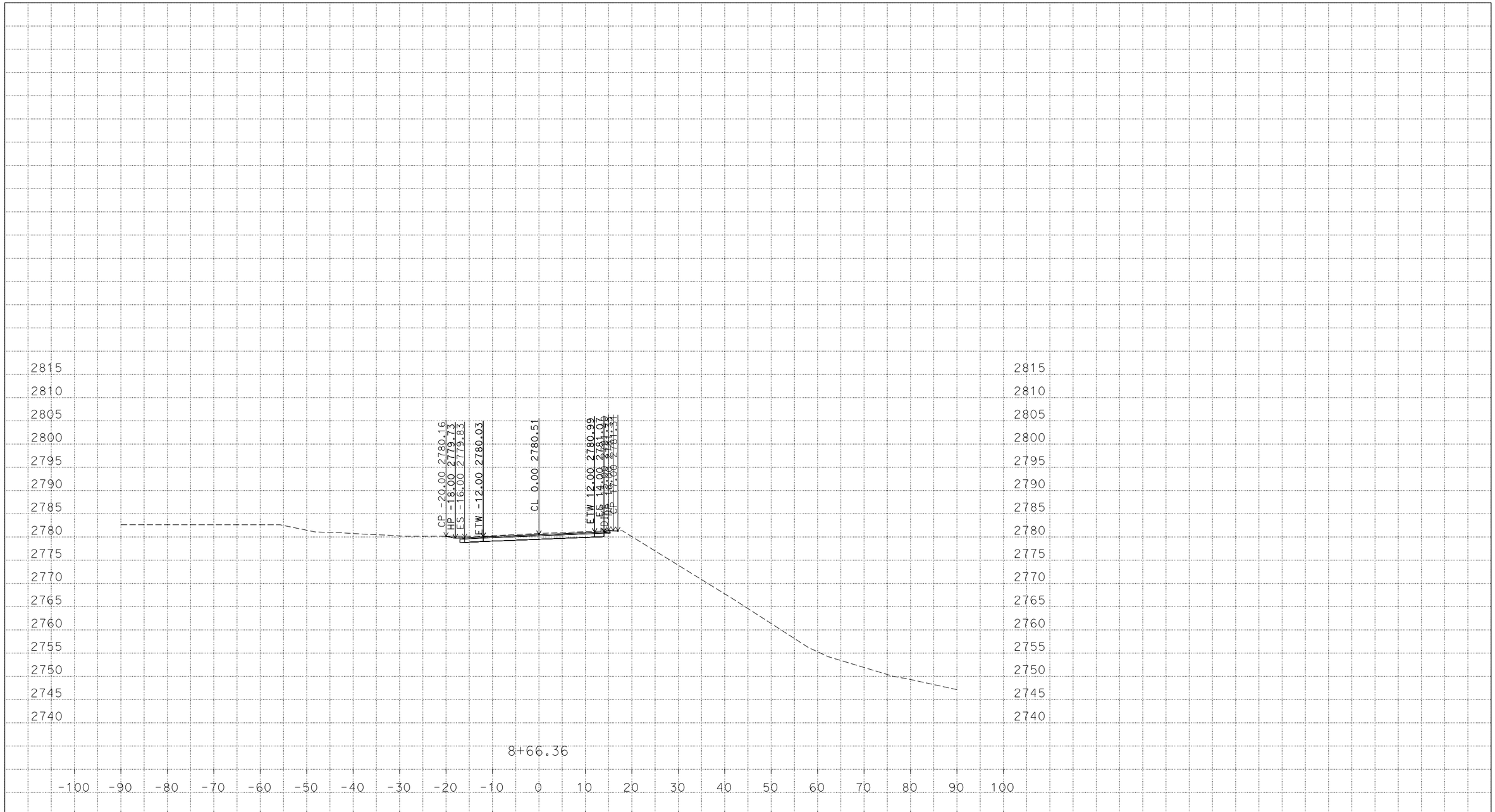


PLOTTED DATE: 09-JUN-2015

SCALE: 1"=10' Horiz.
1"=10' Vert.

CREATED BY: s115579

CONTRACT: 0300020420

DIST/CO/RTE/PM: 03/PLA/80/35.1/38.3

PROJECT ID: 03-1F400

CROSS SECTIONS



P:\proj5\03\1f400\design\c3d\corridors
0300020420_FINAL_Corridor_TEMP_X_C3D_DWG.dwg - 29-May-15 1:29 PM

# FOR EARTHWORK DEVELOPMENT ONLY

**All Dimensions are U.S. Survey Feet**

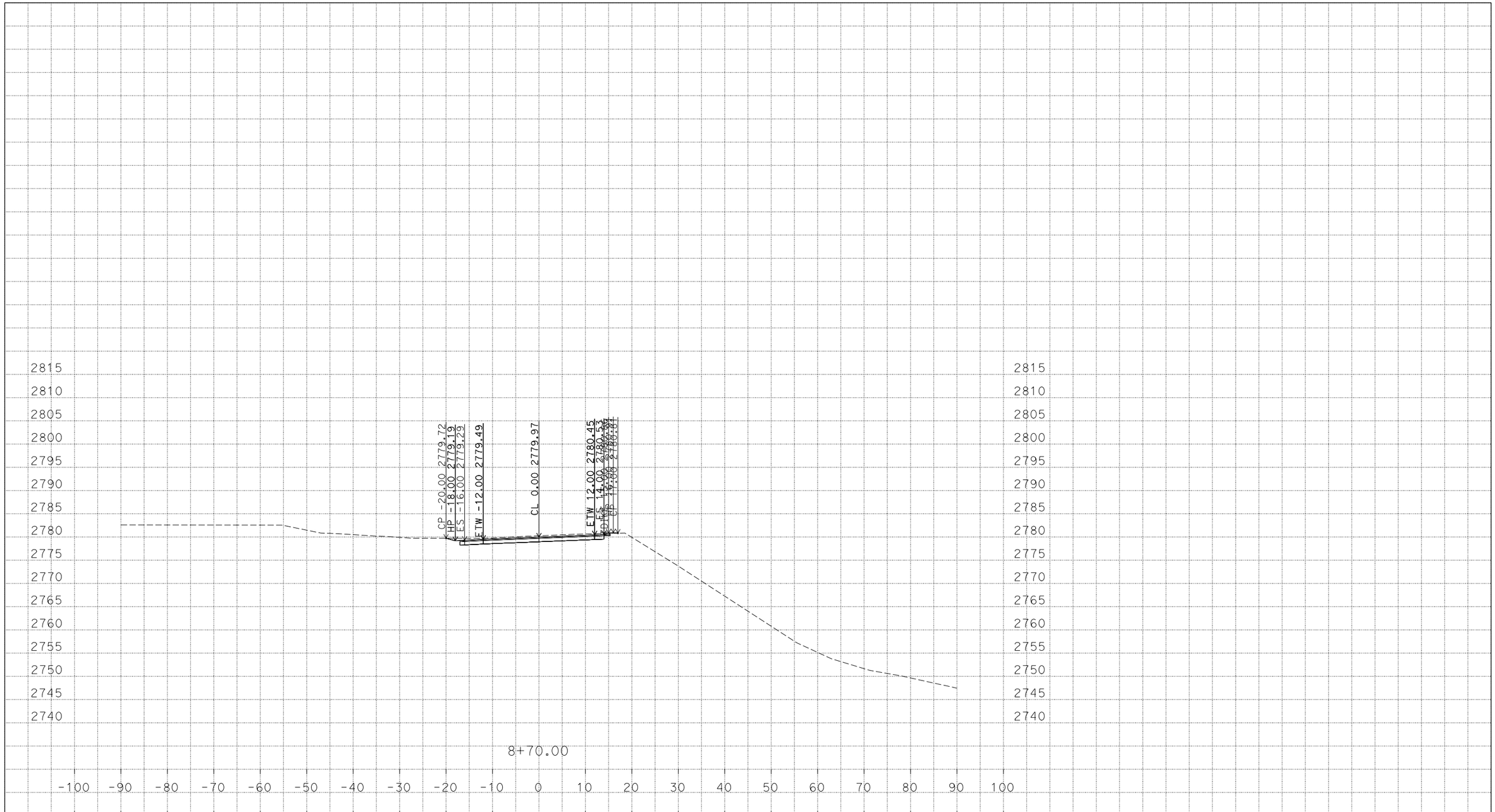


PLOTTED DATE: 09-JUN-2015

SCALE: 1"=10' Horiz.
1"=10' Vert.

CREATED BY: s115579

CONTRACT: 0300020420

DIST/CO/RTE/PM: 03/PLA/80/35.1/38.3

PROJECT ID: 03-1F400



P:\proj5\03\1f400\design\c3d\corridors
0300020420_FINAL_Corridor_TEMP_X_C3D_DWG.dwg - 29-May-15 1:29 PM

# FOR EARTHWORK DEVELOPMENT ONLY

**All Dimensions are U.S. Survey Feet**

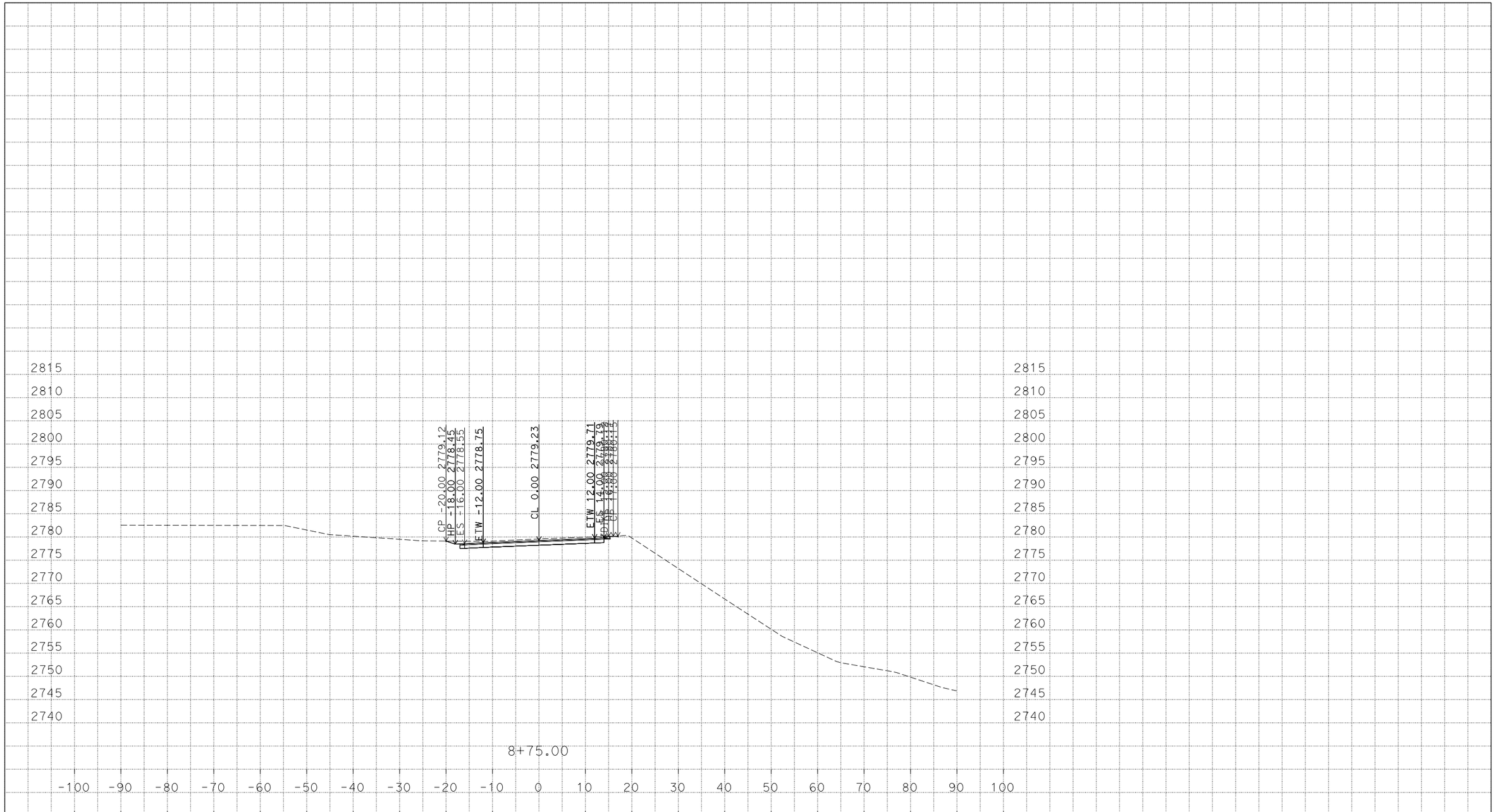


PLOTTED DATE: 09-JUN-2015

SCALE: 1"=10' Horiz.
1"=10' Vert.

CREATED BY: s115579

CONTRACT: 0300020420

DIST/CO/RTE/PM: 03/PLA/80/35.1/38.3

PROJECT ID: 03-1F400



P:\proj5\03\1f400\design\c3d\corridors
0300020420_FINAL_Corridor_TEMP_X_C3D_DWG.dwg - 29-May-15 1:29 PM

# FOR EARTHWORK DEVELOPMENT ONLY

**All Dimensions are U.S. Survey Feet**

PLOTTED DATE: 09-JUN-2015

SCALE: 1"=10' Horiz.
1"=10' Vert.

CREATED BY: s115579

CONTRACT: 0300020420

DIST/CO/RTE/PM: 03/PLA/80/35.1/38.3

PROJECT ID: 03-1F400

CROSS SECTIONS



P:\proj5\03\1f400\design\c3d\corridors
0300020420_FINAL_Corridor_TEMP_X_C3D_DWG.dwg - 29-May-15 1:29 PM

# FOR EARTHWORK DEVELOPMENT ONLY

**All Dimensions are U.S. Survey Feet**

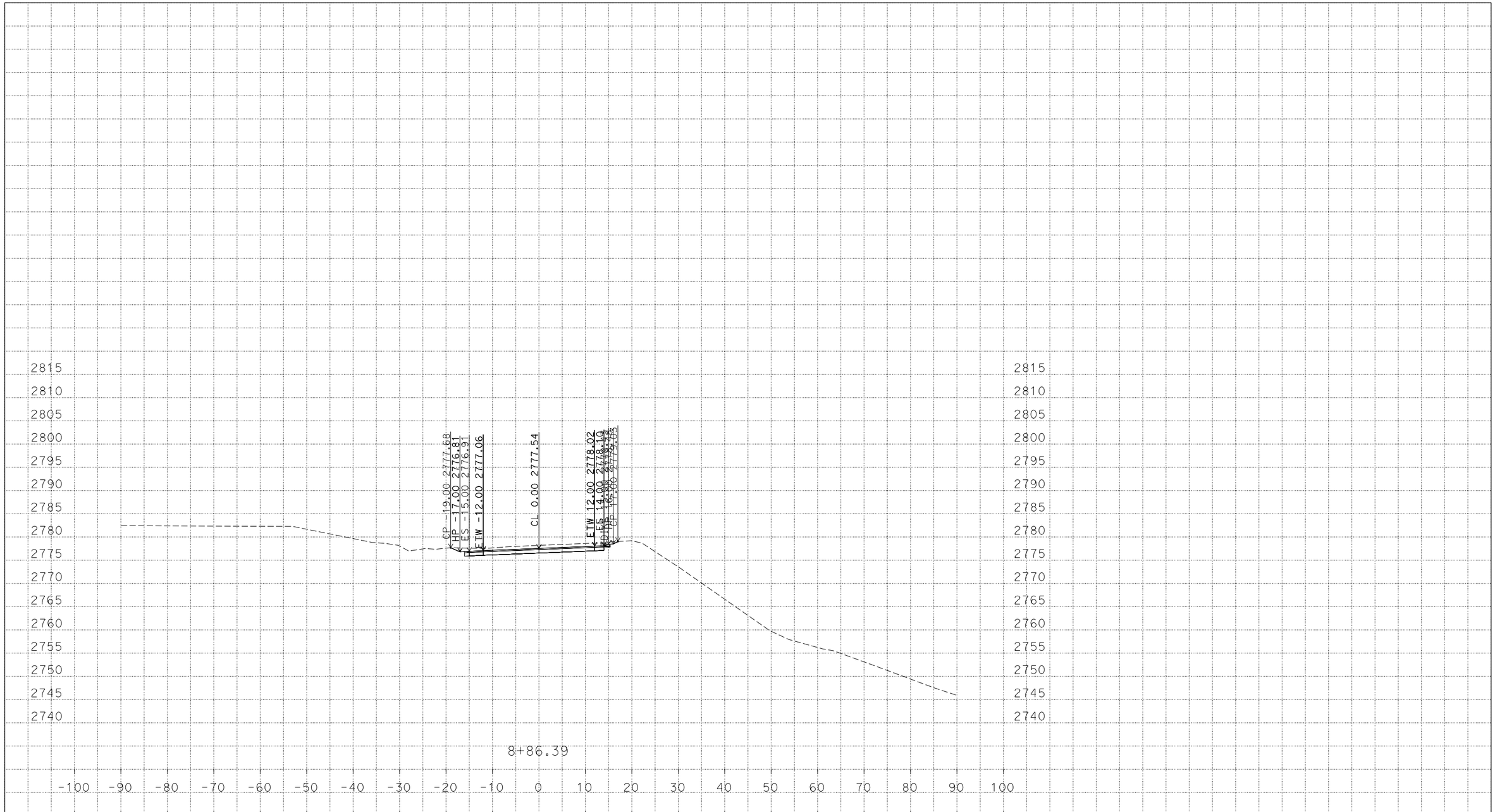


PLOTTED DATE: 09-JUN-2015

SCALE: 1"=10' Horiz.
1"=10' Vert.

CREATED BY: s115579

CONTRACT: 0300020420

DIST/CO/RTE/PM: 03/PLA/80/35.1/38.3

PROJECT ID: 03-1F400

CROSS SECTIONS



P:\proj5\03\1f400\design\c3d\corridors
0300020420_FINAL_Corridor_TEMP_X_C3D_DWG.dwg - 29-May-15 1:29 PM

# FOR EARTHWORK DEVELOPMENT ONLY

**All Dimensions are U.S. Survey Feet**

PLOTTED DATE: 09-JUN-2015

SCALE: 1"=10' Horiz.
1"=10' Vert.

CREATED BY: s115579

CONTRACT: 0300020420

DIST/CO/RTE/PM: 03/PLA/80/35.1/38.3

PROJECT ID: 03-1F400

CROSS SECTIONS



P:\proj5\03\1f400\design\c3d\corridors
0300020420_FINAL_Corridor_TEMP_X_C3D_DWG.dwg - 29-May-15 1:29 PM

# FOR EARTHWORK DEVELOPMENT ONLY

**All Dimensions are U.S. Survey Feet**

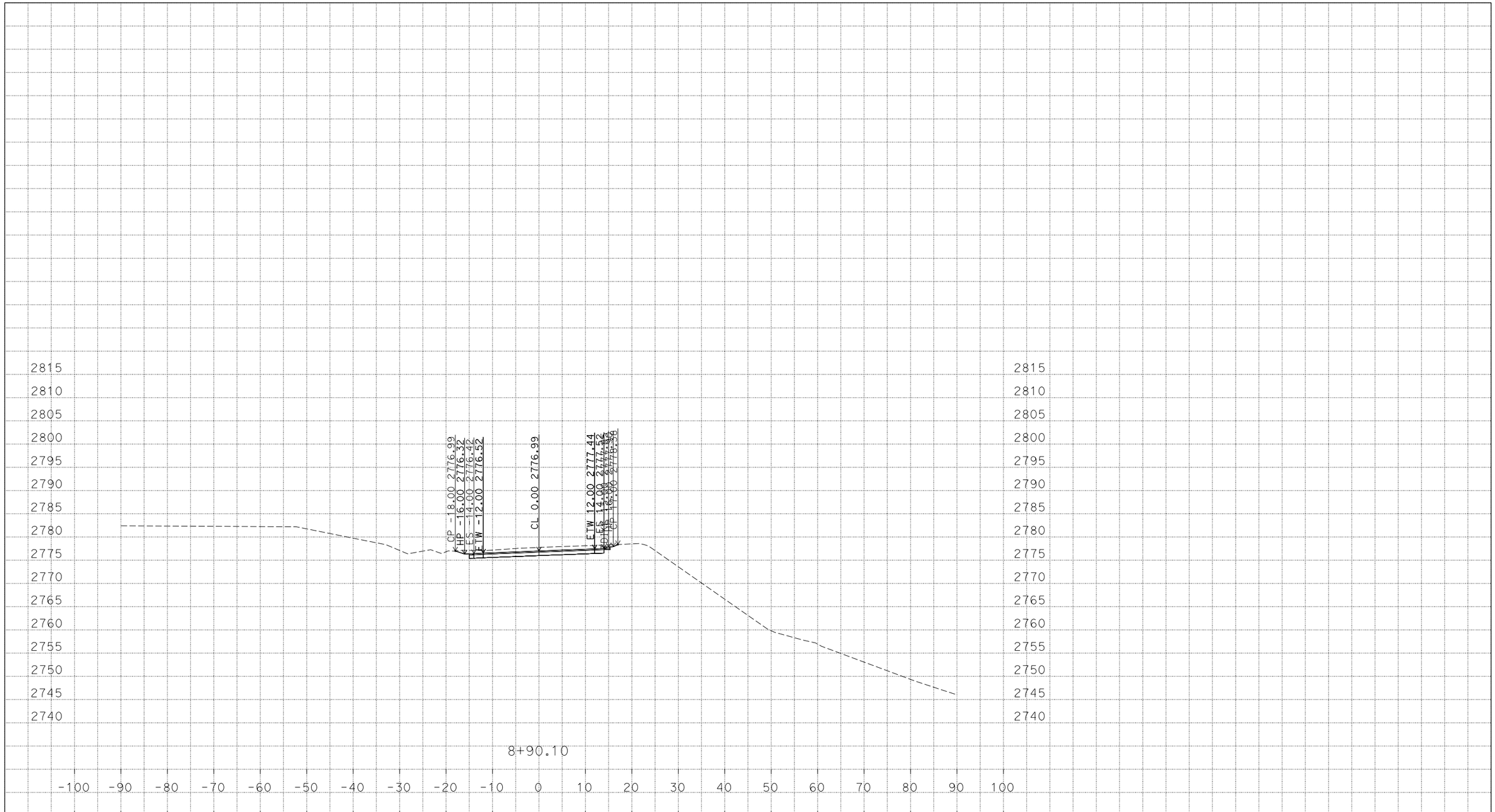


PLOTTED DATE: 09-JUN-2015

SCALE: 1"=10' Horiz.
1"=10' Vert.

CREATED BY: s115579

CONTRACT: 0300020420

DIST/CO/RTE/PM: 03/PLA/80/35.1/38.3

PROJECT ID: 03-1F400

CROSS SECTIONS



P:\proj5\03\1f400\design\c3d\corridors
0300020420_FINAL_Corridor_TEMP_X_C3D_DWG.dwg - 29-May-15 1:29 PM

# FOR EARTHWORK DEVELOPMENT ONLY

**All Dimensions are U.S. Survey Feet**

PLOTTED DATE: 09-JUN-2015

SCALE: 1"=10' Horiz.
1"=10' Vert.

CREATED BY: s115579

CONTRACT: 0300020420

DIST/CO/RTE/PM: 03/PLA/80/35.1/38.3

PROJECT ID: 03-1F400

CROSS SECTIONS



P:\proj5\03\1f400\design\c3d\corridors
0300020420_FINAL_Corridor_TEMP_X_C3D_DWG.dwg - 29-May-15 1:29 PM

# FOR EARTHWORK DEVELOPMENT ONLY

**All Dimensions are U.S. Survey Feet**

PLOTTED DATE: 09-JUN-2015

SCALE: 1"=10' Horiz.
1"=10' Vert.

CREATED BY: s115579

CONTRACT: 0300020420

DIST/CO/RTE/PM: 03/PLA/80/35.1/38.3

PROJECT ID: 03-1F400

CROSS SECTIONS



P:\proj5\03\1f400\design\c3d\corridors
0300020420_FINAL_Corridor_TEMP_X_C3D_DWG.dwg - 29-May-15 1:29 PM

# FOR EARTHWORK DEVELOPMENT ONLY

**All Dimensions are U.S. Survey Feet**

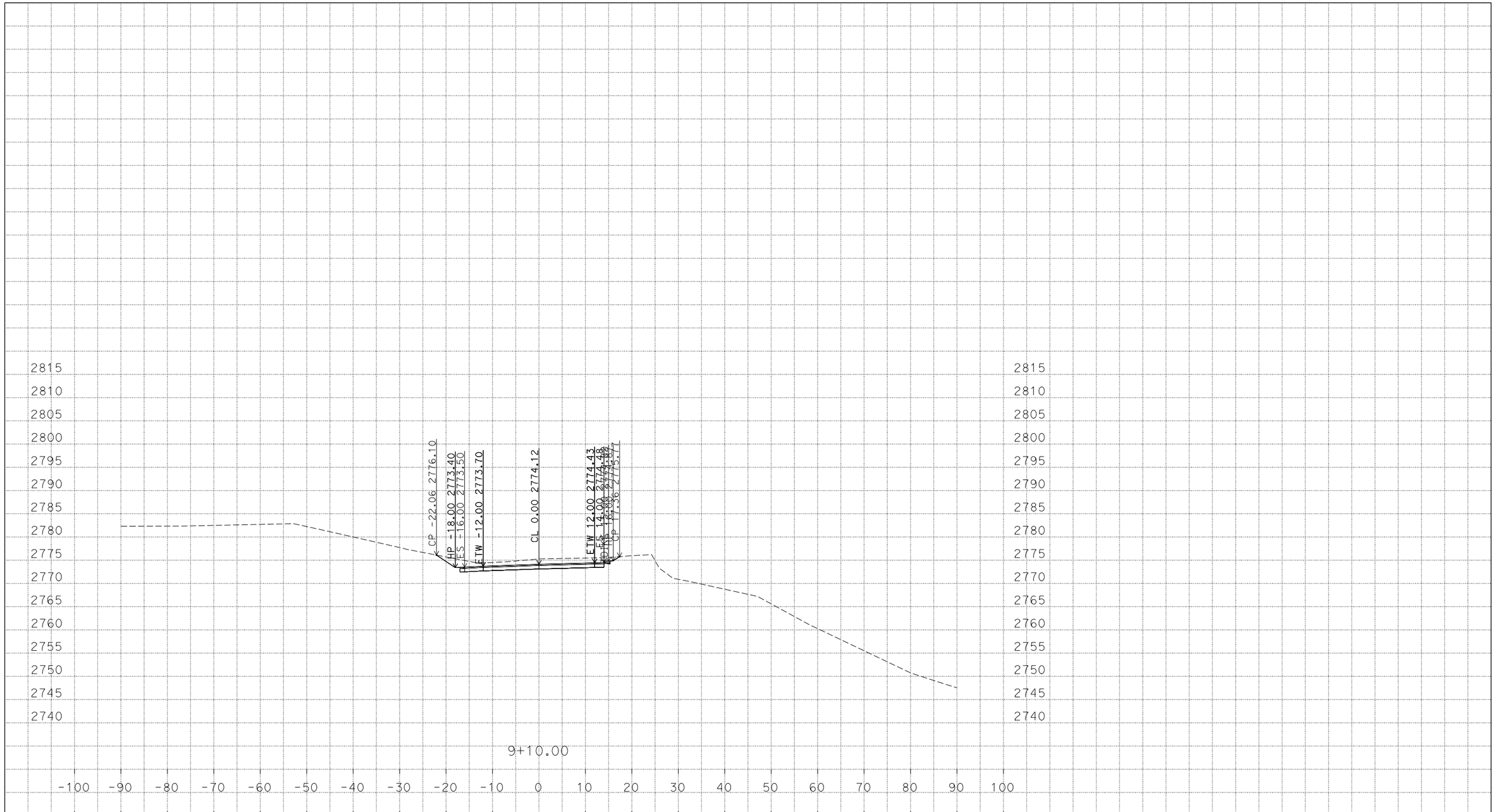


PLOTTED DATE: 09-JUN-2015

SCALE: 1"=10' Horiz.
1"=10' Vert.

CREATED BY: s115579

CONTRACT: 0300020420

DIST/CO/RTE/PM: 03/PLA/80/35.1/38.3

PROJECT ID: 03-1F400

CROSS SECTIONS



P:\proj5\03\1f400\design\c3d\corridors
0300020420_FINAL_Corridor_TEMP_X_C3D_DWG.dwg - 29-May-15 1:29 PM

# FOR EARTHWORK DEVELOPMENT ONLY

**All Dimensions are U.S. Survey Feet**

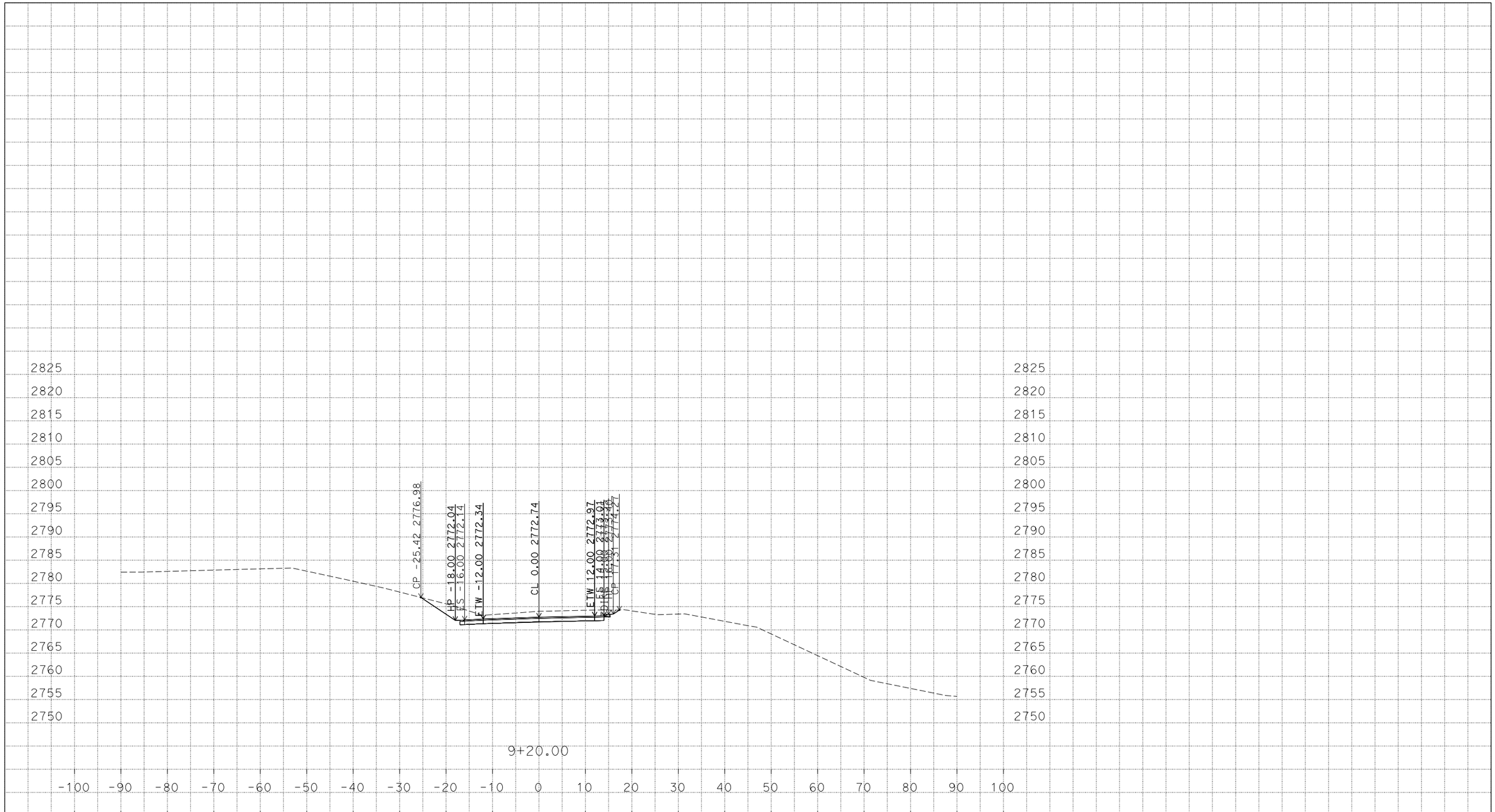


PLOTTED DATE: 09-JUN-2015

SCALE: 1"=10' Horiz.
1"=10' Vert.

CREATED BY: s115579

CONTRACT: 0300020420

DIST/CO/RTE/PM: 03/PLA/80/35.1/38.3

PROJECT ID: 03-1F400

CROSS SECTIONS



P:\proj5\03\1f400\design\c3d\corridors
0300020420_FINAL_Corridor_TEMP_X_C3D_DWG.dwg - 29-May-15 1:29 PM

# FOR EARTHWORK DEVELOPMENT ONLY

**All Dimensions are U.S. Survey Feet**

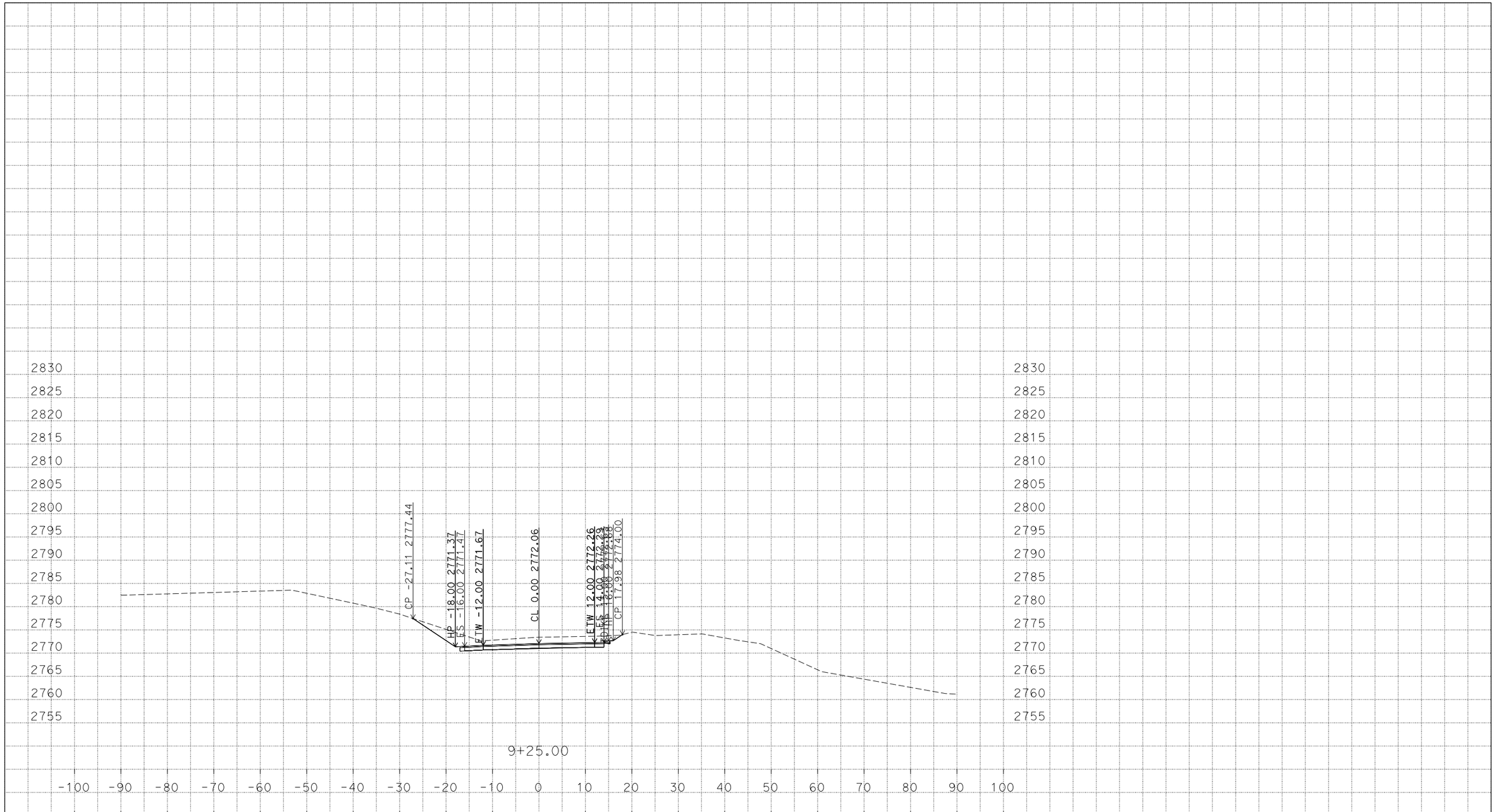


PLOTTED DATE: 09-JUN-2015

SCALE: 1"=10' Horiz.
1"=10' Vert.

CREATED BY: s115579

CONTRACT: 0300020420

DIST/CO/RTE/PM: 03/PLA/80/35.1/38.3

PROJECT ID: 03-1F400

CROSS SECTIONS



P:\proj5\03\1f400\design\c3d\corridors
0300020420_FINAL_Corridor_TEMP_X_C3D_DWG.dwg - 29-May-15 1:29 PM

# FOR EARTHWORK DEVELOPMENT ONLY

**All Dimensions are U.S. Survey Feet**

PLOTTED DATE: 09-JUN-2015

SCALE: 1"=10' Horiz.
1"=10' Vert.

CREATED BY: s115579

CONTRACT: 0300020420

DIST/CO/RTE/PM: 03/PLA/80/35.1/38.3

PROJECT ID: 03-1F400

CROSS SECTIONS



P:\proj5\03\1f400\design\c3d\corridors
0300020420_FINAL_Corridor_TEMP_X_C3D_DWG.dwg - 29-May-15 1:29 PM

# FOR EARTHWORK DEVELOPMENT ONLY

**All Dimensions are U.S. Survey Feet**

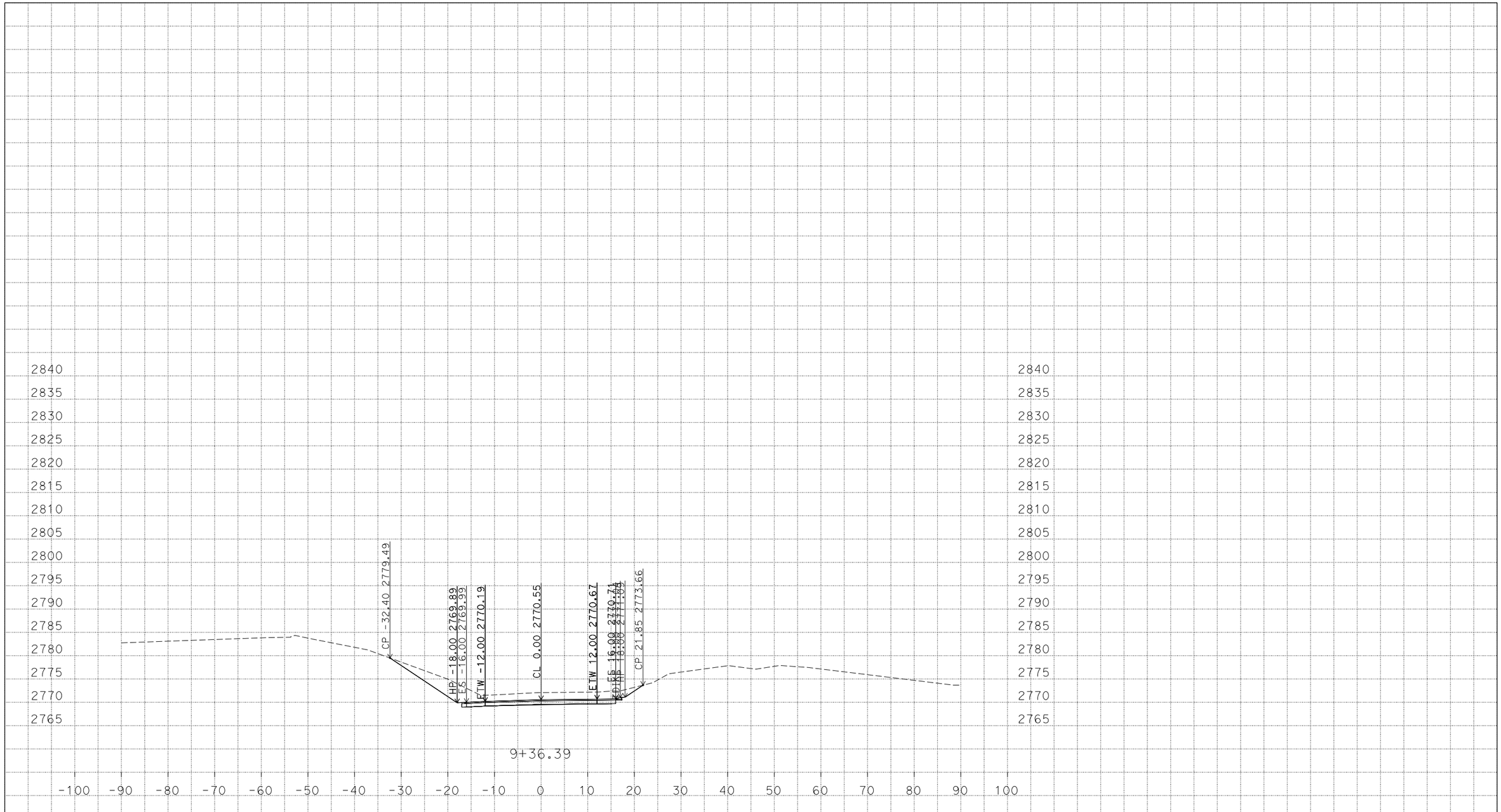


PLOTTED DATE: 09-JUN-2015

SCALE: 1"=10' Horiz.
1"=10' Vert.

CREATED BY: s115579

CONTRACT: 0300020420

DIST/CO/RTE/PM: 03/PLA/80/35.1/38.3

PROJECT ID: 03-1F400

CROSS SECTIONS



P:\proj5\03\1f400\design\c3d\corridors
0300020420_FINAL_Corridor_TEMP_X_C3D_DWG.dwg - 29-May-15 1:29 PM

# FOR EARTHWORK DEVELOPMENT ONLY

**All Dimensions are U.S. Survey Feet**

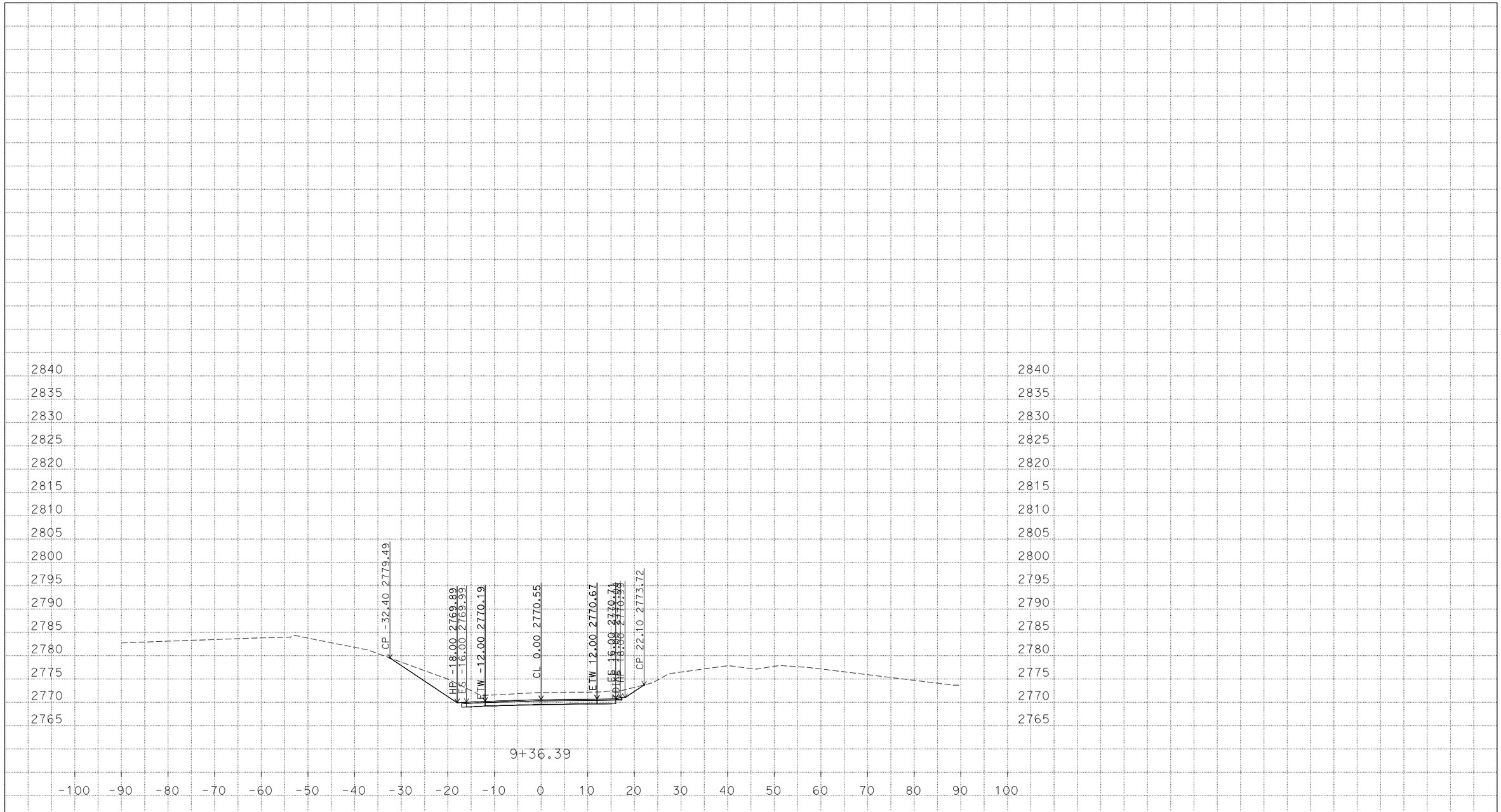


PLOTTED DATE: 09-JUN-2015

SCALE: 1"=10' Horiz.
1"=10' Vert.

CREATED BY: s115579

CONTRACT: 0300020420

DIST/CO/RTE/PM: 03/PLA/80/35.1/38.3

PROJECT ID: 03-1F400

CROSS SECTIONS



P:\proj5\03\1f400\design\c3d\corridors
0300020420_FINAL_Corridor_TEMP_X_C3D_DWG.dwg - 29-May-15 1:29 PM

# FOR EARTHWORK DEVELOPMENT ONLY

**All Dimensions are U.S. Survey Feet**

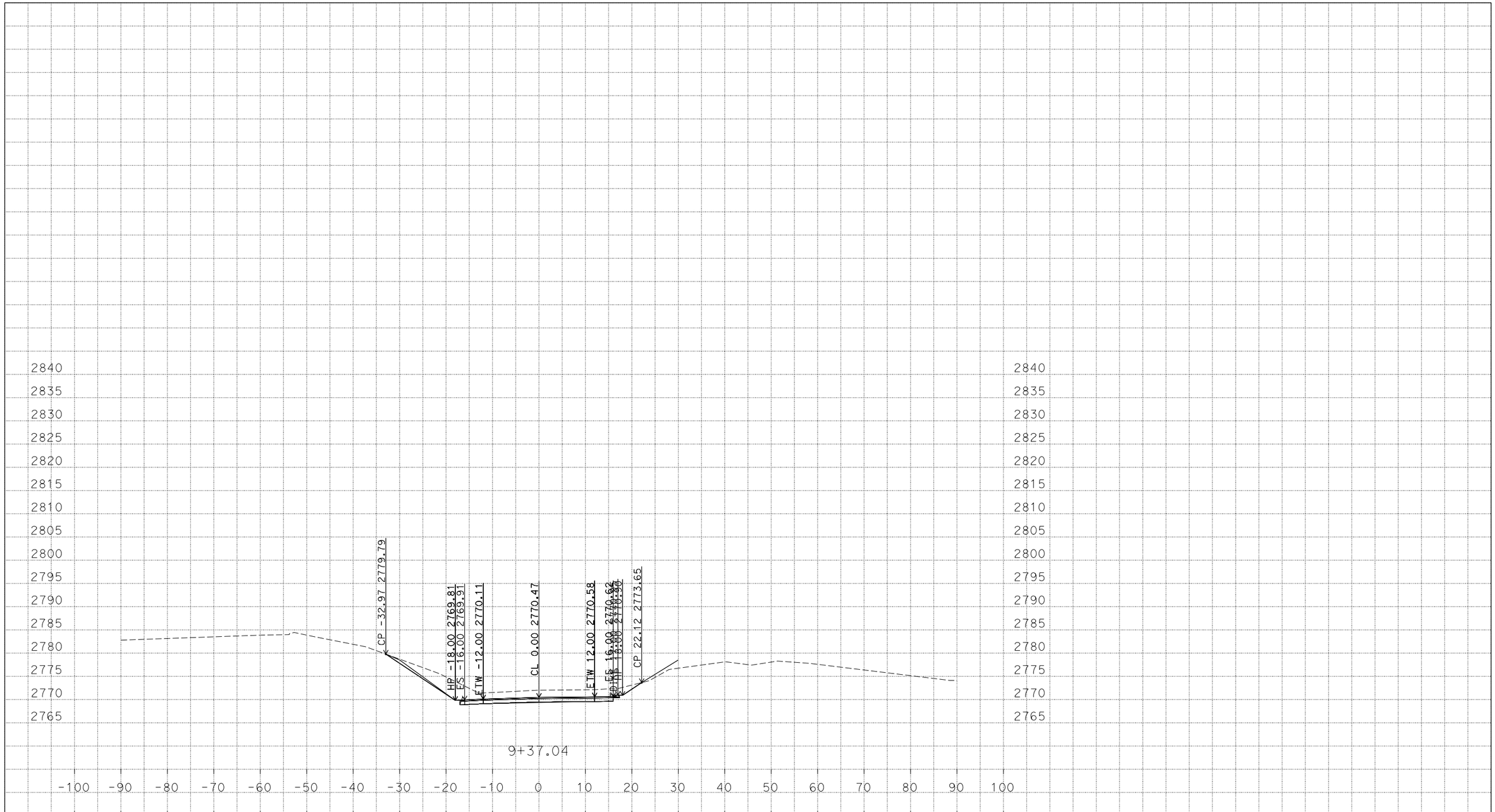


PLOTTED DATE: 09-JUN-2015

SCALE: 1"=10' Horiz.
1"=10' Vert.

CREATED BY: s115579

CONTRACT: 0300020420

DIST/CO/RTE/PM: 03/PLA/80/35.1/38.3

PROJECT ID: 03-1F400

CROSS SECTIONS



P:\proj5\03\1f400\design\c3d\corridors
0300020420_FINAL_Corridor_TEMP_X_C3D_DWG.dwg - 29-May-15 1:29 PM

# FOR EARTHWORK DEVELOPMENT ONLY

**All Dimensions are U.S. Survey Feet**

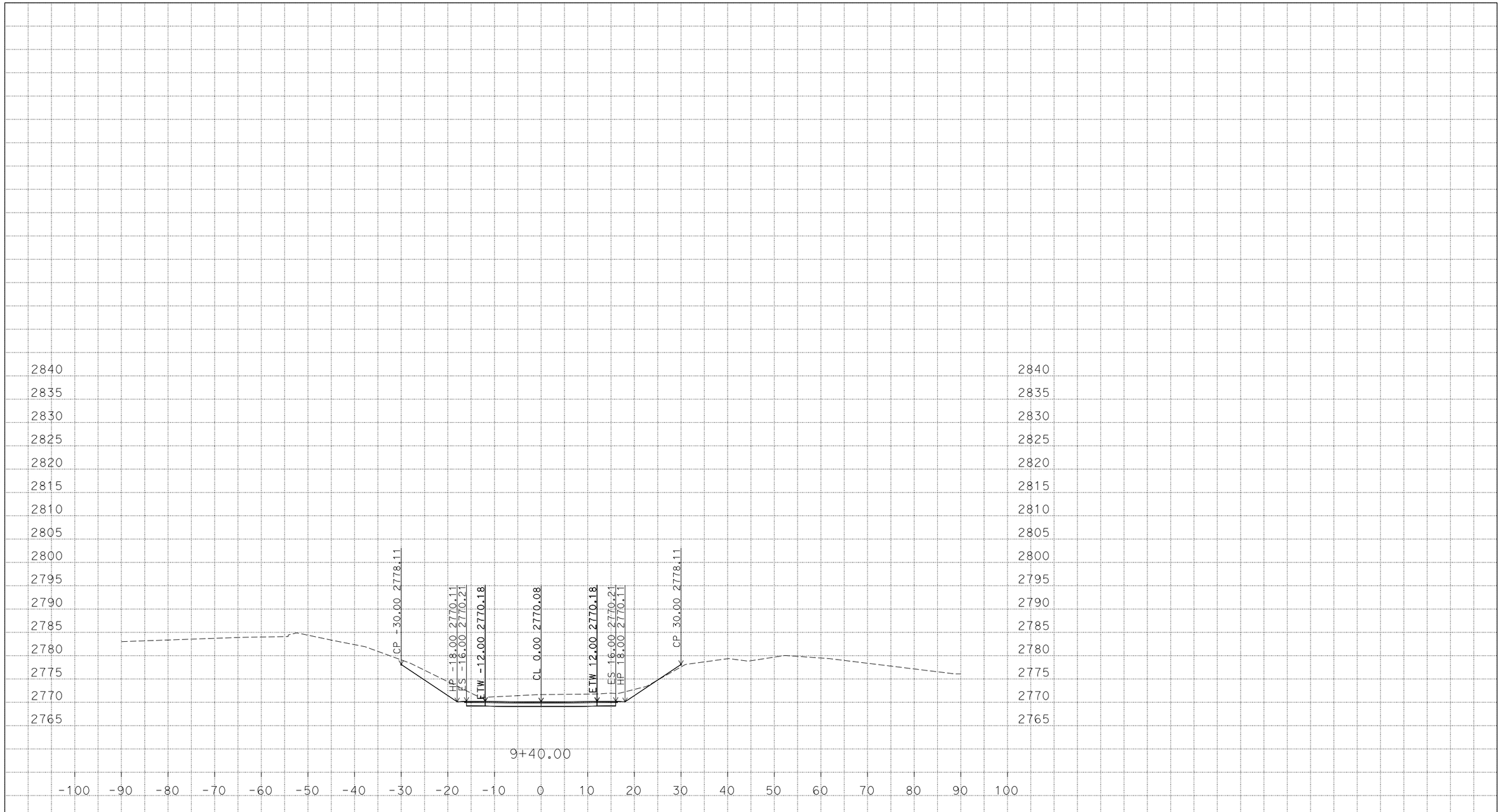


PLOTTED DATE: 09-JUN-2015

SCALE: 1"=10' Horiz.
1"=10' Vert.

CREATED BY: s115579

CONTRACT: 0300020420

DIST/CO/RTE/PM: 03/PLA/80/35.1/38.3

PROJECT ID: 03-1F400

CROSS SECTIONS



P:\proj5\03\1f400\design\c3d\corridors
0300020420_FINAL_Corridor_TEMP_X_C3D_DWG.dwg - 29-May-15 1:29 PM

# FOR EARTHWORK DEVELOPMENT ONLY

**All Dimensions are U.S. Survey Feet**

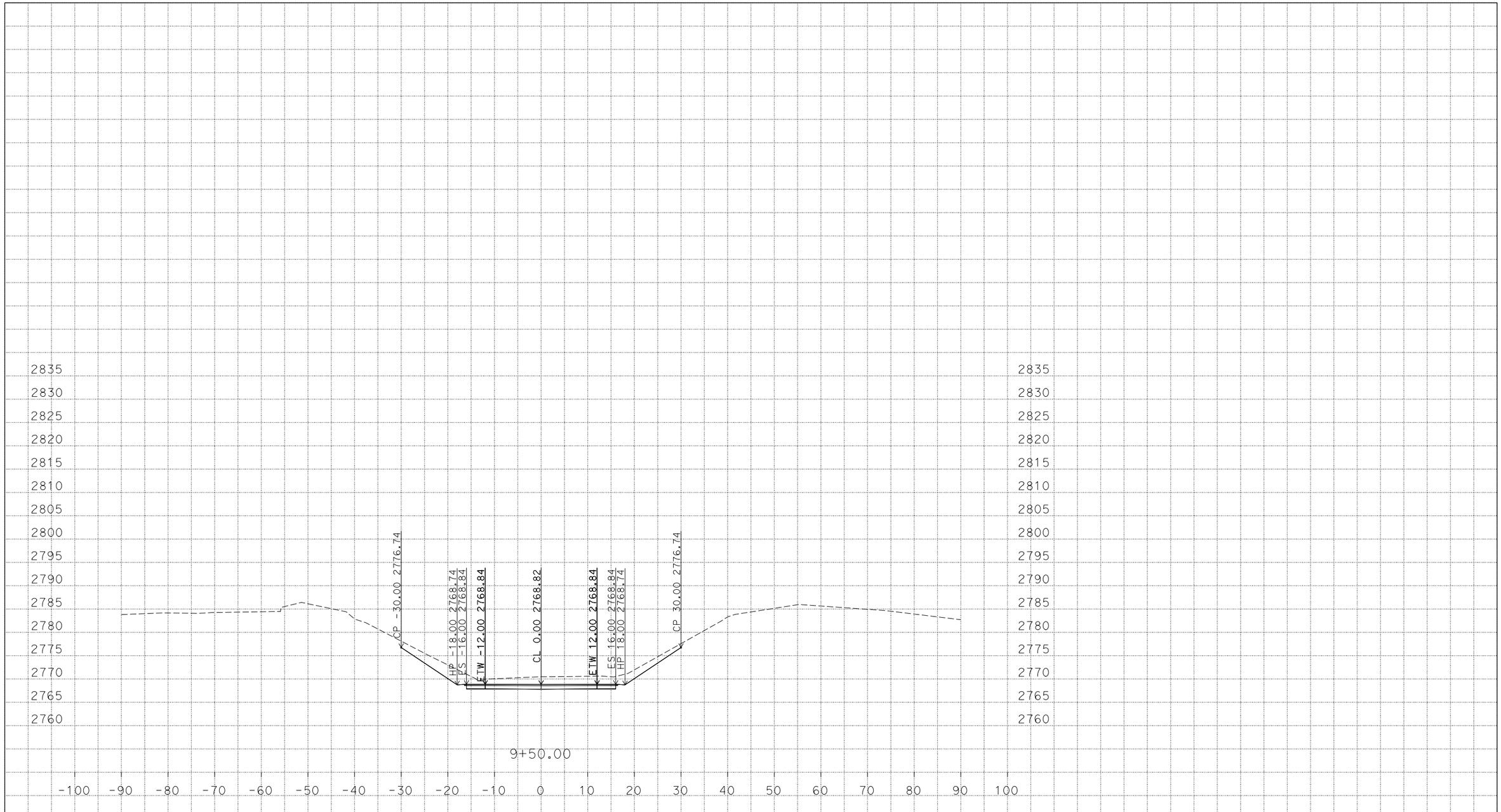


PLOTTED DATE: 09-JUN-2015

SCALE: 1"=10' Horiz.
1"=10' Vert.

CREATED BY: s115579

CONTRACT: 0300020420

DIST/CO/RTE/PM: 03/PLA/80/35.1/38.3

PROJECT ID: 03-1F400

CROSS SECTIONS



P:\proj5\03\1f400\design\c3d\corridors
0300020420_FINAL_Corridor_TEMP_X_C3D_DWG.dwg - 29-May-15 1:29 PM

# FOR EARTHWORK DEVELOPMENT ONLY

**All Dimensions are U.S. Survey Feet**

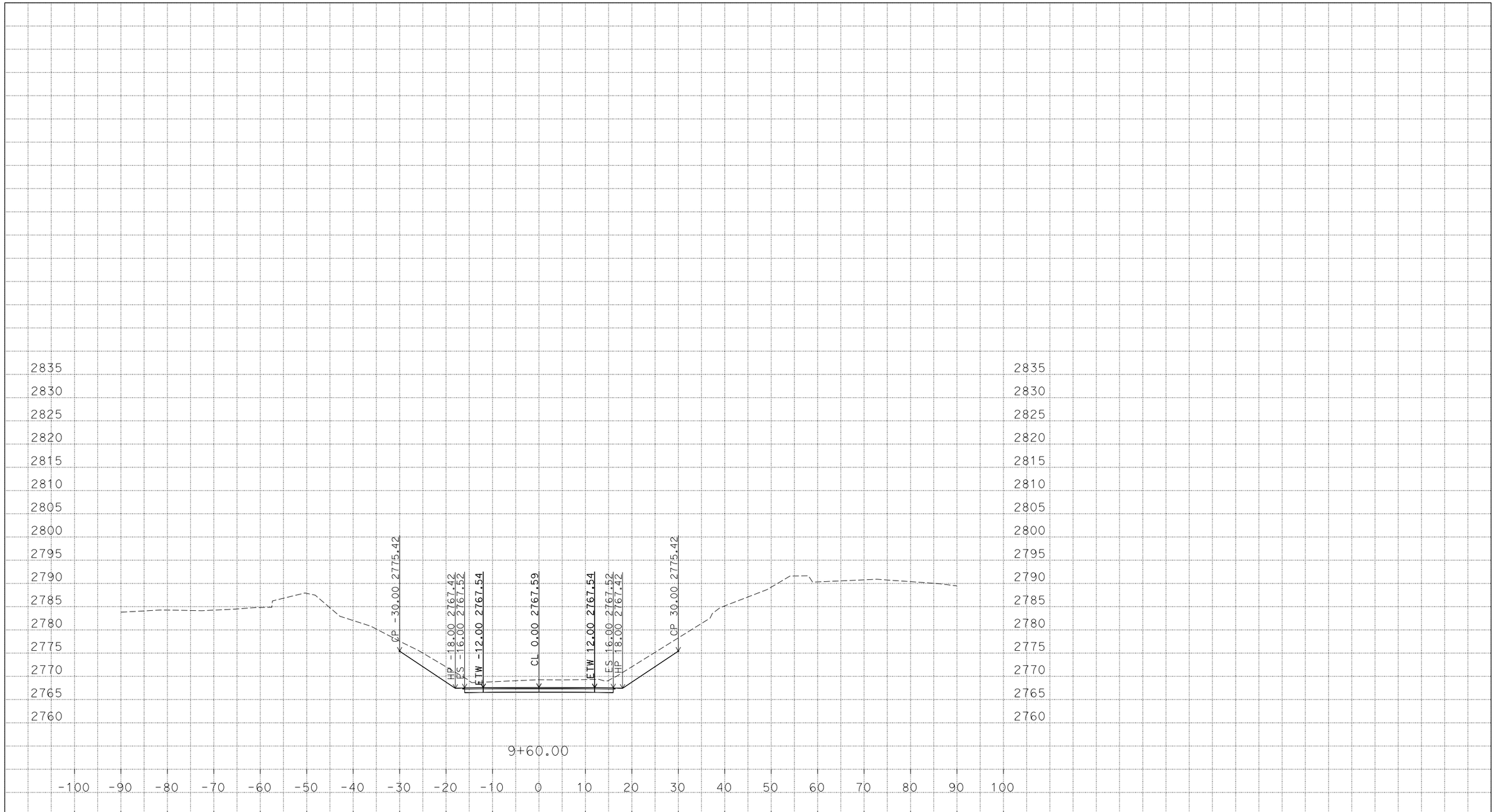


PLOTTED DATE: 09-JUN-2015

SCALE: 1"=10' Horiz.
1"=10' Vert.

CREATED BY: s115579

CONTRACT: 0300020420

DIST/CO/RTE/PM: 03/PLA/80/35.1/38.3

PROJECT ID: 03-1F400

CROSS SECTIONS



P:\proj5\03\1f400\design\c3d\corridors
0300020420_FINAL_Corridor_TEMP_X_C3D_DWG.dwg - 29-May-15 1:29 PM

# FOR EARTHWORK DEVELOPMENT ONLY

**All Dimensions are U.S. Survey Feet**

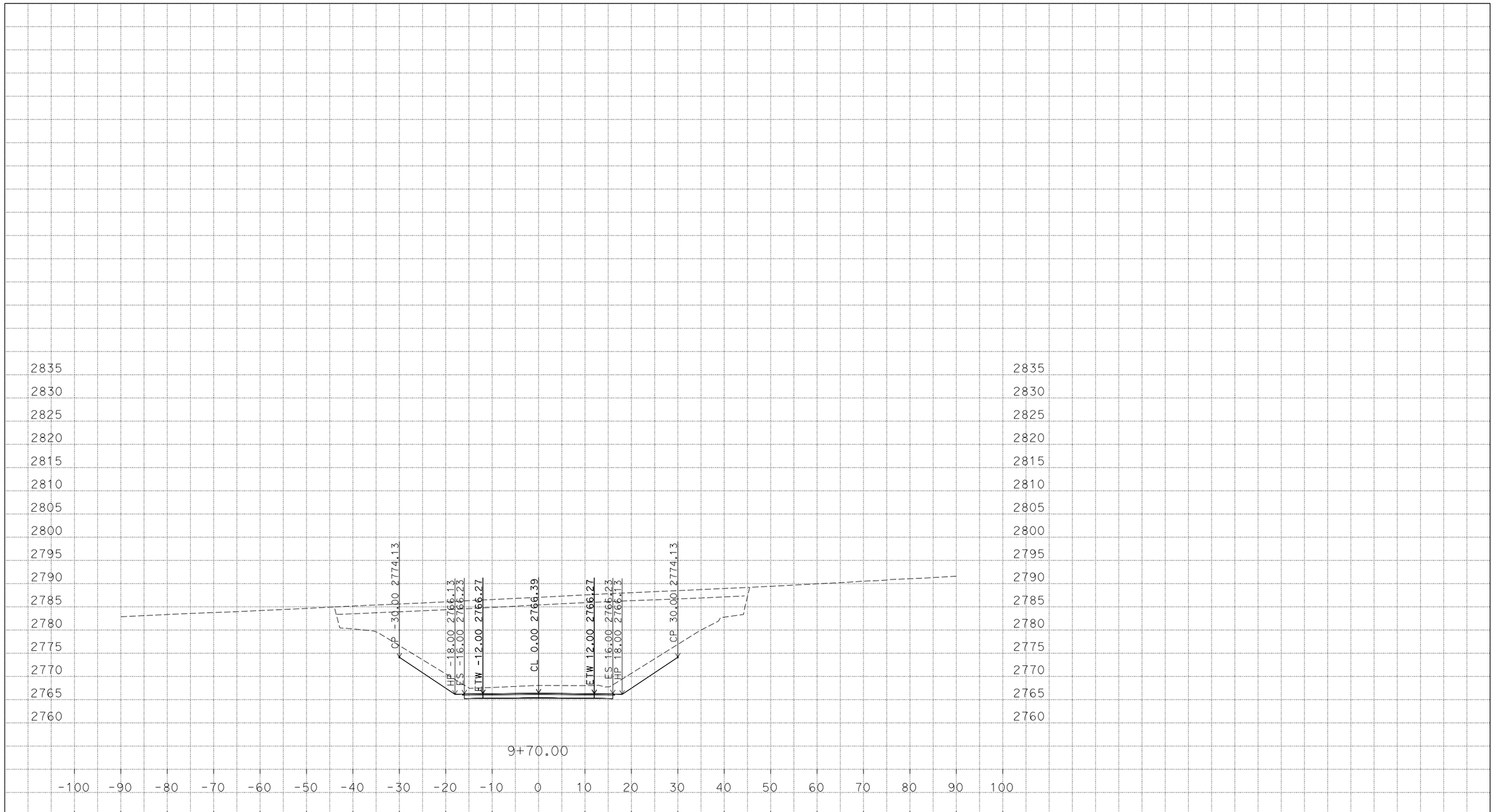


PLOTTED DATE: 09-JUN-2015

SCALE: 1"=10' Horiz.
1"=10' Vert.

CREATED BY: s115579

CONTRACT: 0300020420

DIST/CO/RTE/PM: 03/PLA/80/35.1/38.3

PROJECT ID: 03-1F400

CROSS SECTIONS



P:\proj5\03\1f400\design\c3d\corridors
0300020420_FINAL_Corridor_TEMP_X_C3D_DWG.dwg - 29-May-15 1:29 PM

# FOR EARTHWORK DEVELOPMENT ONLY

**All Dimensions are U.S. Survey Feet**

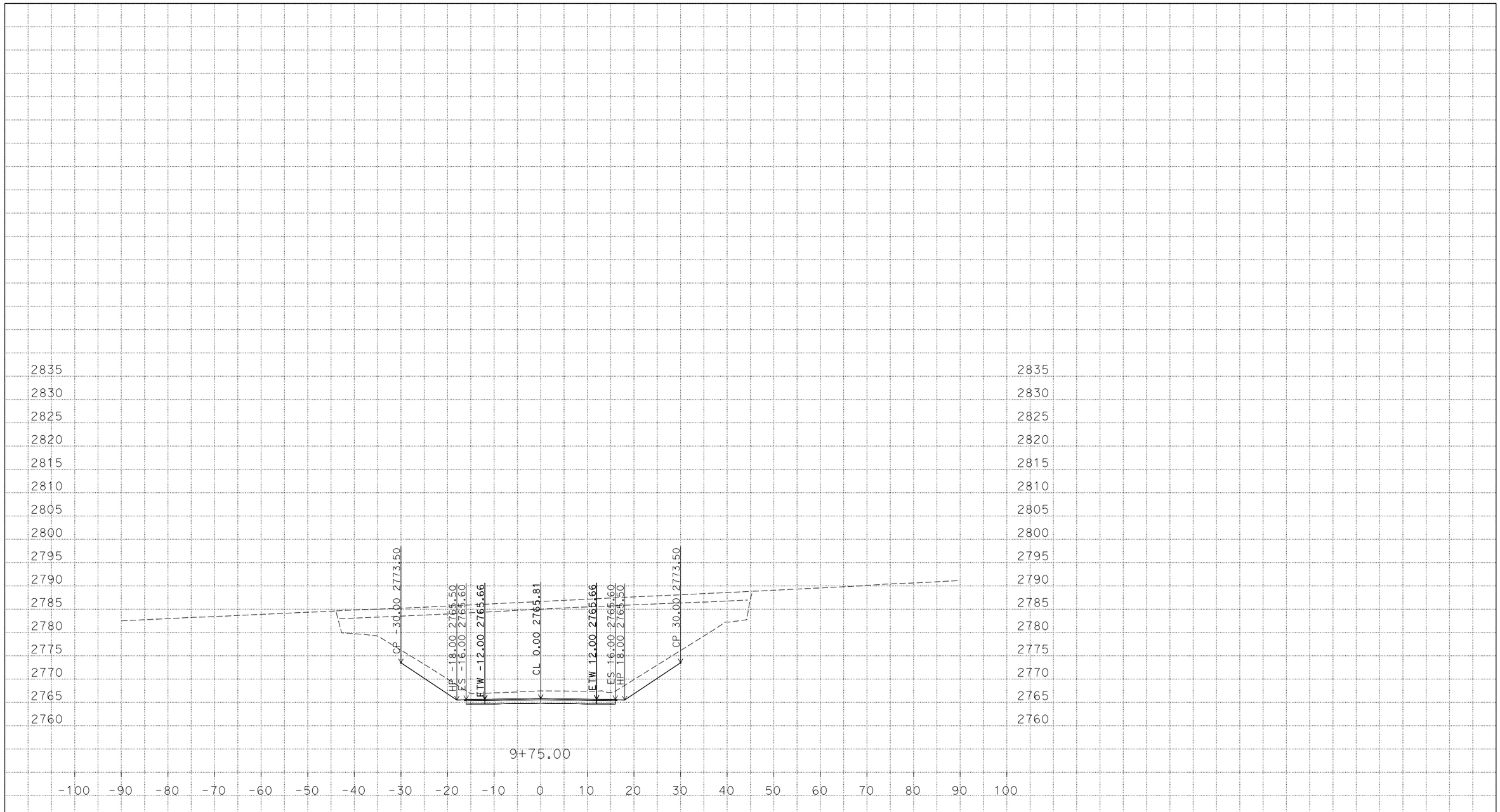


PLOTTED DATE: 09-JUN-2015

SCALE: 1"=10' Horiz.
1"=10' Vert.

CREATED BY: s115579

CONTRACT: 0300020420

DIST/CO/RTE/PM: 03/PLA/80/35.1/38.3

PROJECT ID: 03-1F400

CROSS SECTIONS



P:\proj5\03\1f400\design\c3d\corridors
0300020420_FINAL_Corridor_TEMP_X_C3D_DWG.dwg - 29-May-15 1:29 PM

# FOR EARTHWORK DEVELOPMENT ONLY

**All Dimensions are U.S. Survey Feet**

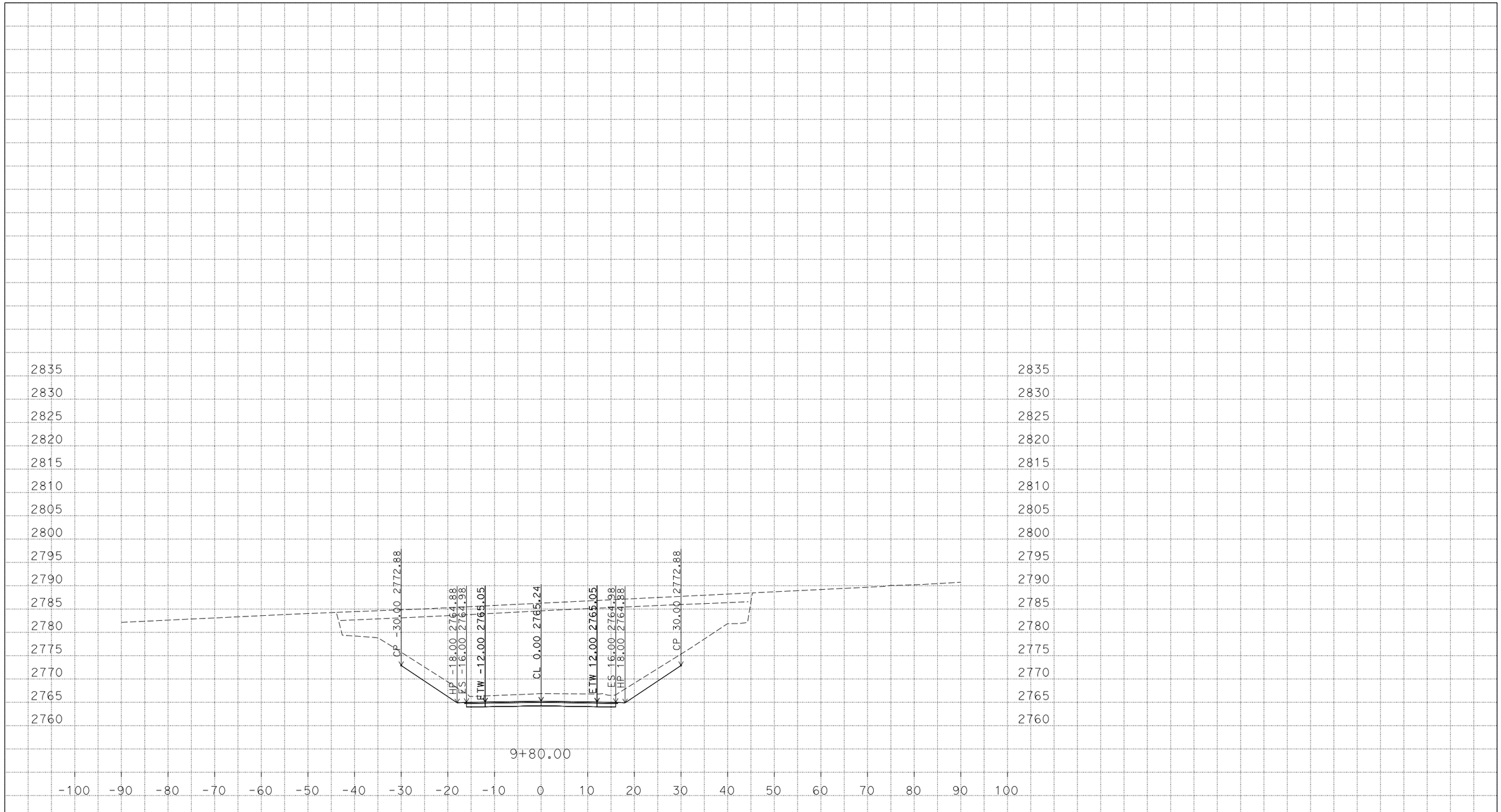


PLOTTED DATE: 09-JUN-2015

SCALE: 1"=10' Horiz.
1"=10' Vert.

CREATED BY: s115579

CONTRACT: 0300020420

DIST/CO/RTE/PM: 03/PLA/80/35.1/38.3

PROJECT ID: 03-1F400

CROSS SECTIONS



P:\proj5\03\1f400\design\c3d\corridors
0300020420_FINAL_Corridor_TEMP_X_C3D_DWG.dwg - 29-May-15 1:29 PM

# FOR EARTHWORK DEVELOPMENT ONLY

**All Dimensions are U.S. Survey Feet**

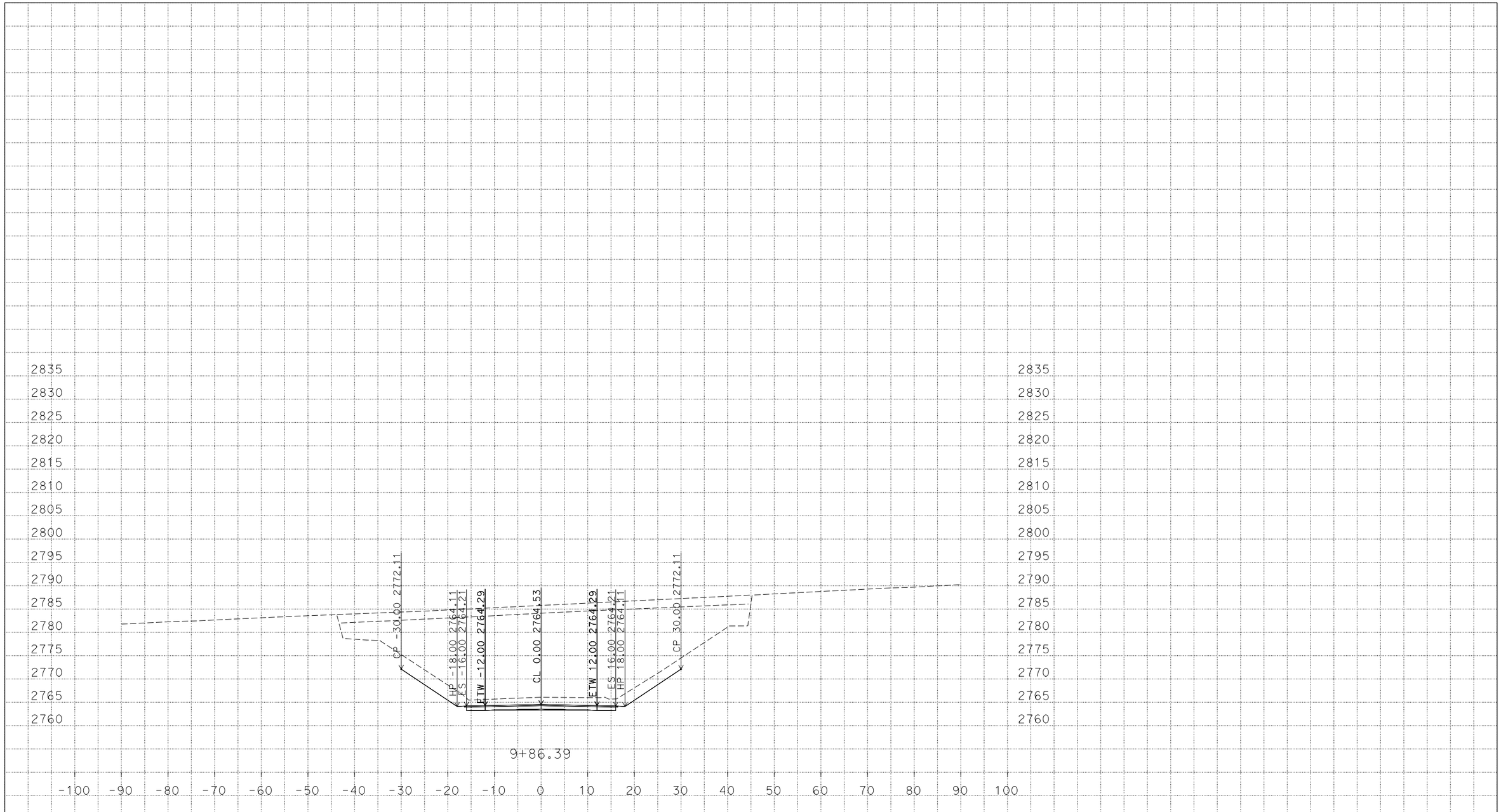


PLOTTED DATE: 09-JUN-2015

SCALE: 1"=10' Horiz.
1"=10' Vert.

CREATED BY: s115579

CONTRACT: 0300020420

DIST/CO/RTE/PM: 03/PLA/80/35.1/38.3

PROJECT ID: 03-1F400

CROSS SECTIONS



P:\proj5\03\1f400\design\c3d\corridors
0300020420_FINAL_Corridor_TEMP_X_C3D_DWG.dwg - 29-May-15 1:29 PM

# FOR EARTHWORK DEVELOPMENT ONLY

**All Dimensions are U.S. Survey Feet**

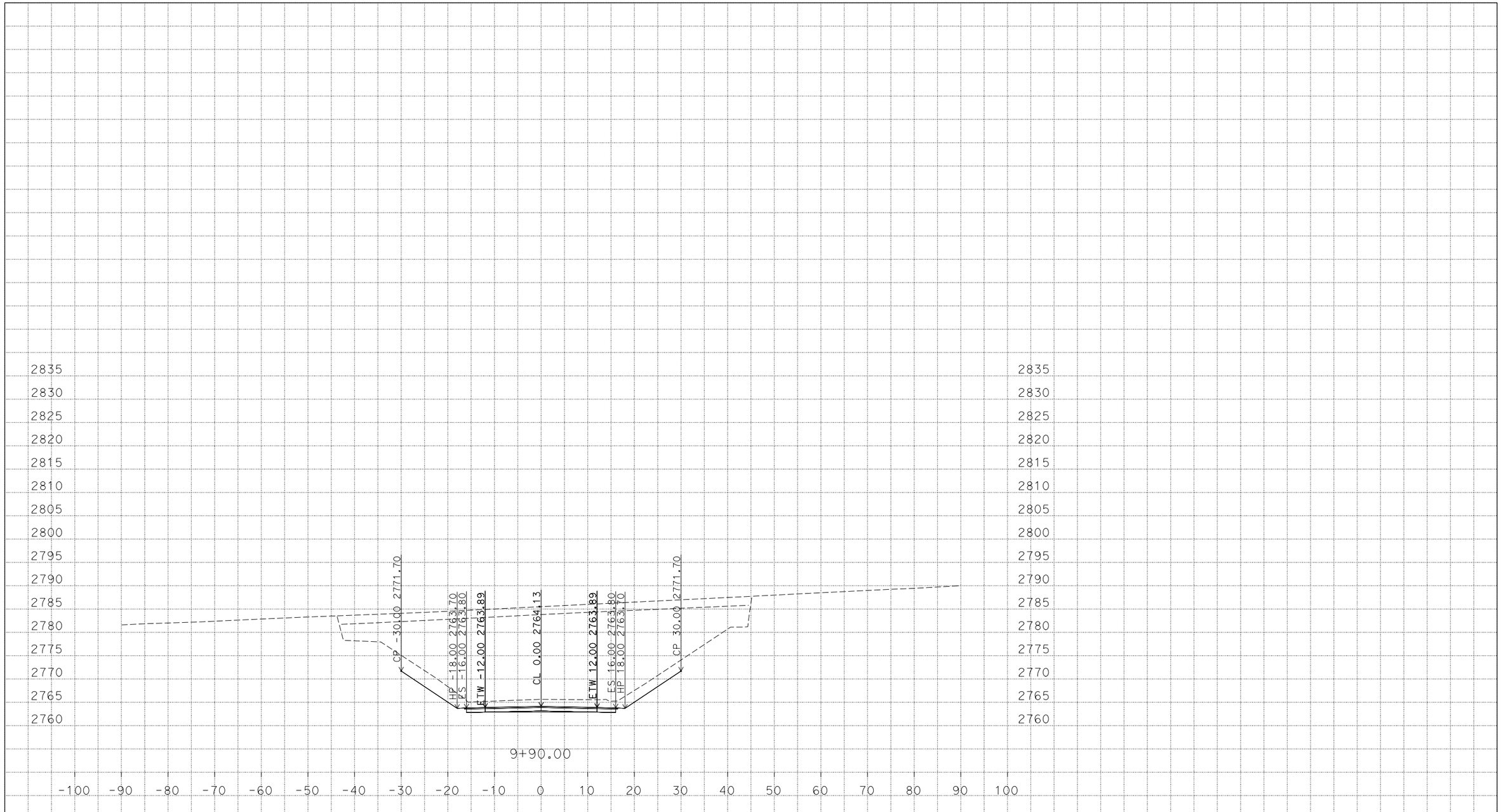


PLOTTED DATE: 09-JUN-2015

SCALE: 1"=10' Horiz.
1"=10' Vert.

CREATED BY: s115579

CONTRACT: 0300020420

DIST/CO/RTE/PM: 03/PLA/80/35.1/38.3

PROJECT ID: 03-1F400

CROSS SECTIONS



P:\proj5\03\1f400\design\c3d\corridors
0300020420_FINAL_Corridor_TEMP_X_C3D_DWG.dwg - 29-May-15 1:29 PM

# FOR EARTHWORK DEVELOPMENT ONLY

**All Dimensions are U.S. Survey Feet**

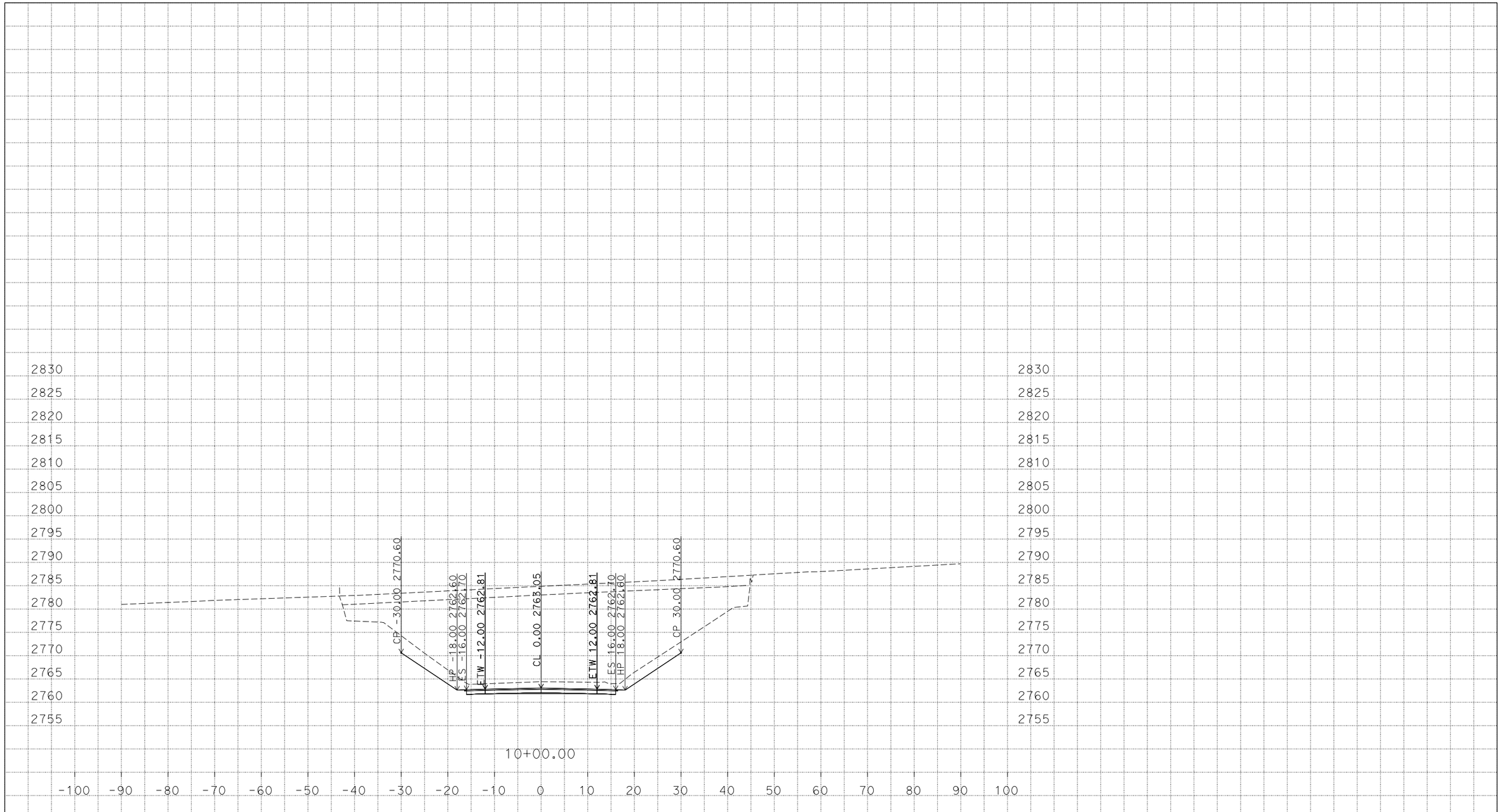


PLOTTED DATE: 09-JUN-2015

SCALE: 1"=10' Horiz.
1"=10' Vert.

CREATED BY: s115579

CONTRACT: 0300020420

DIST/CO/RTE/PM: 03/PLA/80/35.1/38.3

PROJECT ID: 03-1F400

CROSS SECTIONS



P:\proj5\03\1f400\design\c3d\corridors
0300020420_FINAL_Corridor_TEMP_X_C3D_DWG.dwg - 29-May-15 1:29 PM

# FOR EARTHWORK DEVELOPMENT ONLY

**All Dimensions are U.S. Survey Feet**

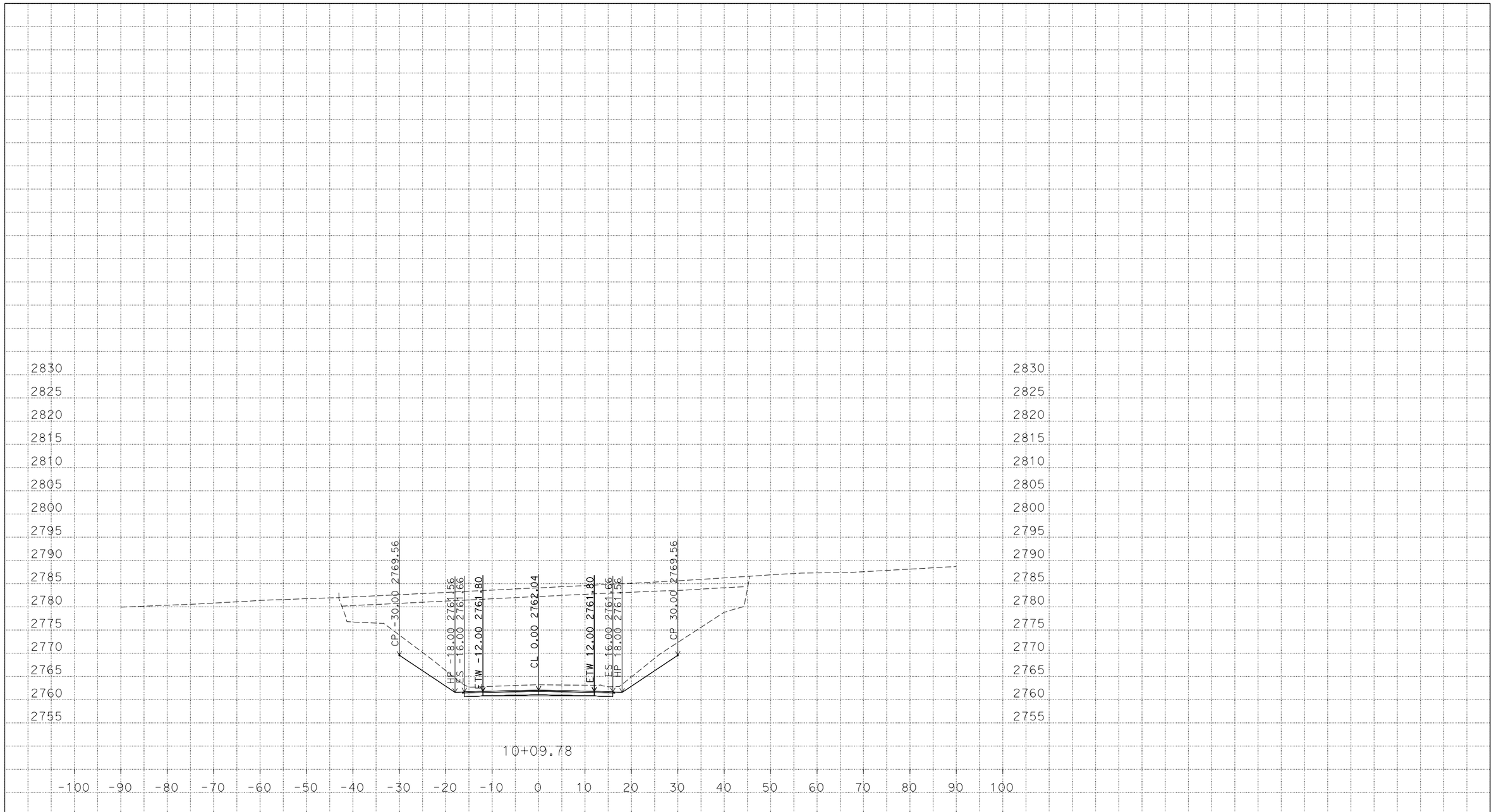


PLOTTED DATE: 09-JUN-2015

SCALE: 1"=10' Horiz.
1"=10' Vert.

CREATED BY: s115579

CONTRACT: 0300020420

DIST/CO/RTE/PM: 03/PLA/80/35.1/38.3

PROJECT ID: 03-1F400

CROSS SECTIONS



P:\proj5\03\1f400\design\c3d\corridors
0300020420_FINAL_Corridor_TEMP_X_C3D_DWG.dwg - 29-May-15 1:29 PM

# FOR EARTHWORK DEVELOPMENT ONLY

**All Dimensions are U.S. Survey Feet**

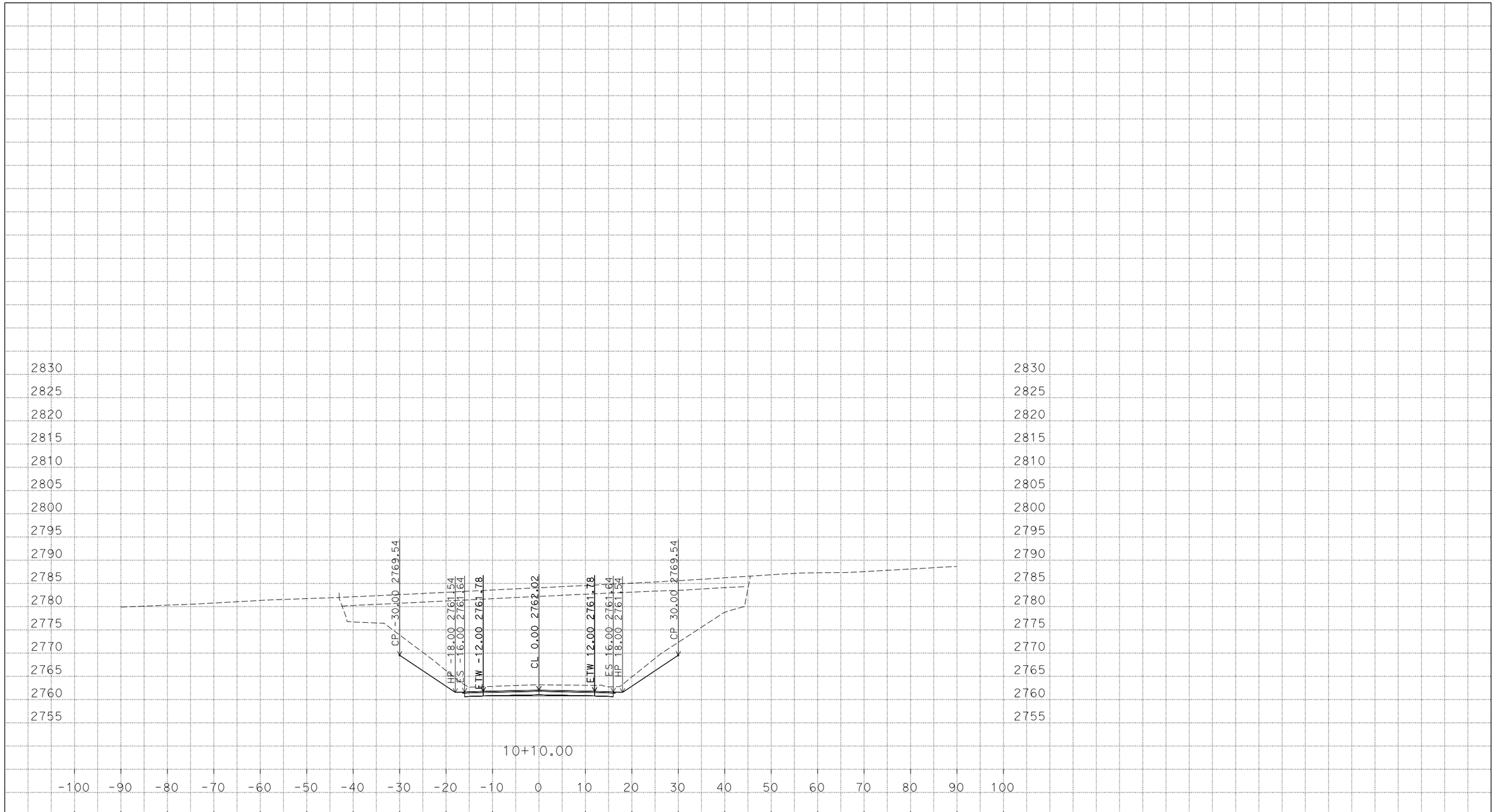


PLOTTED DATE: 09-JUN-2015

SCALE: 1"=10' Horiz.
1"=10' Vert.

CREATED BY: s115579

CONTRACT: 0300020420

DIST/CO/RTE/PM: 03/PLA/80/35.1/38.3

PROJECT ID: 03-1F400

CROSS SECTIONS



P:\proj5\03\1f400\design\c3d\corridors
0300020420_FINAL_Corridor_TEMP_X_C3D_DWG.dwg - 29-May-15 1:29 PM

# FOR EARTHWORK DEVELOPMENT ONLY

**All Dimensions are U.S. Survey Feet**

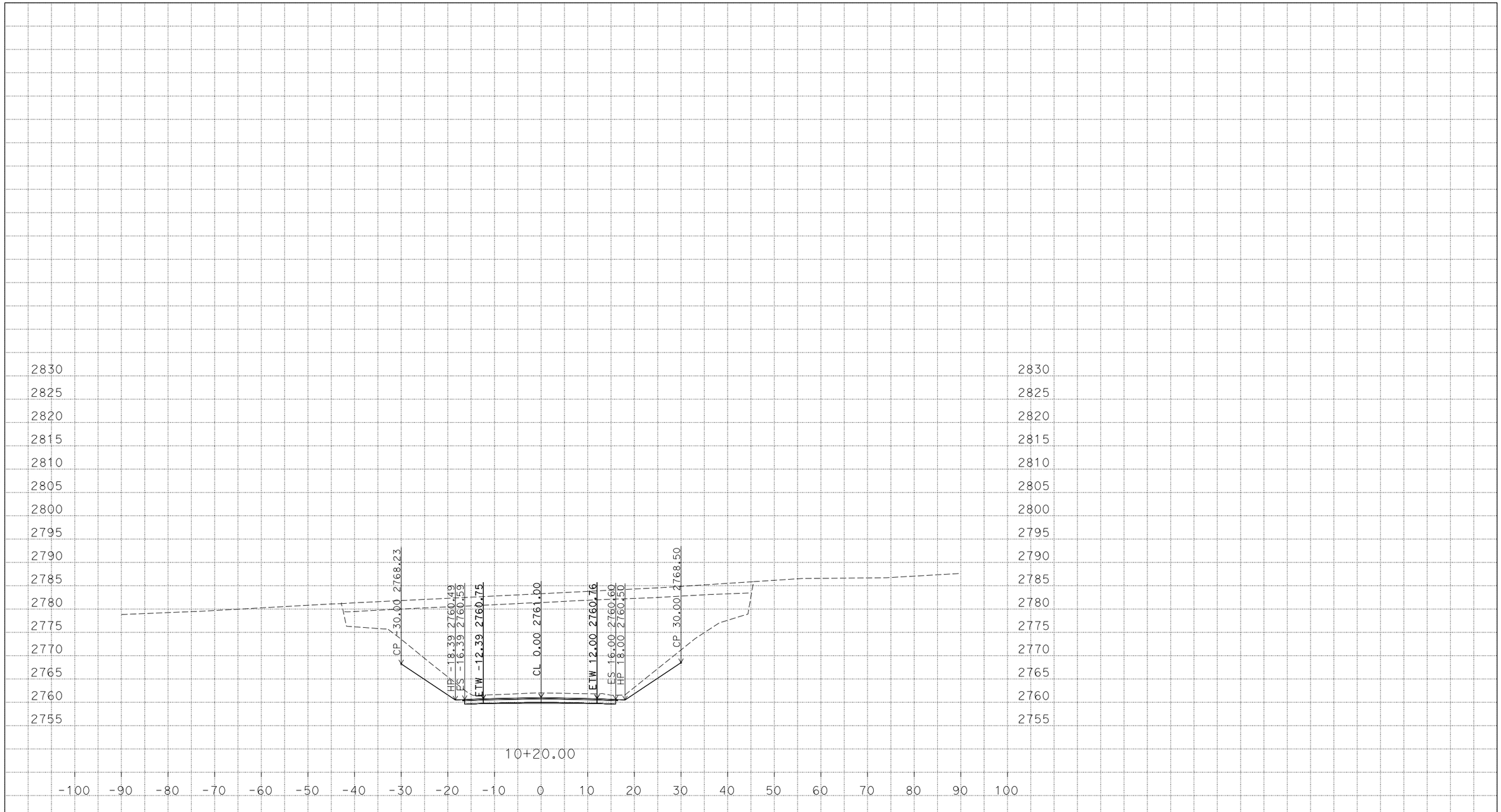


PLOTTED DATE: 09-JUN-2015

SCALE: 1"=10' Horiz.
1"=10' Vert.

CREATED BY: s115579

CONTRACT: 0300020420

DIST/CO/RTE/PM: 03/PLA/80/35.1/38.3

PROJECT ID: 03-1F400

CROSS SECTIONS



P:\proj5\03\1f400\design\c3d\corridors
0300020420_FINAL_Corridor_TEMP_X_C3D_DWG.dwg - 29-May-15 1:29 PM

# FOR EARTHWORK DEVELOPMENT ONLY

**All Dimensions are U.S. Survey Feet**

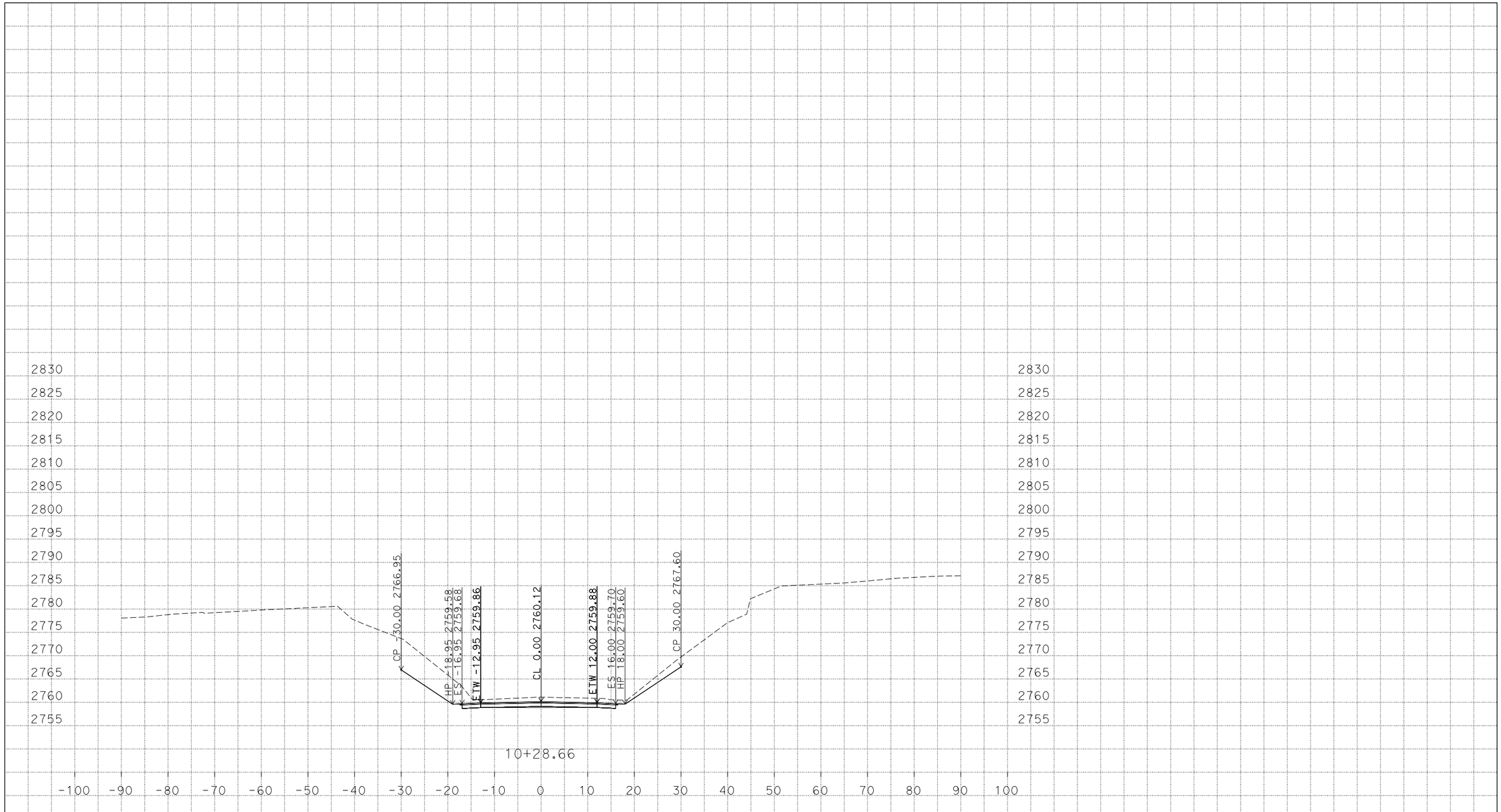


PLOTTED DATE: 09-JUN-2015

SCALE: 1"=10' Horiz.
1"=10' Vert.

CREATED BY: s115579

CONTRACT: 0300020420

DIST/CO/RTE/PM: 03/PLA/80/35.1/38.3

PROJECT ID: 03-1F400

CROSS SECTIONS



P:\proj5\03\1f400\design\c3d\corridors
0300020420_FINAL_Corridor_TEMP_X_C3D_DWG.dwg - 29-May-15 1:29 PM

# FOR EARTHWORK DEVELOPMENT ONLY

**All Dimensions are U.S. Survey Feet**

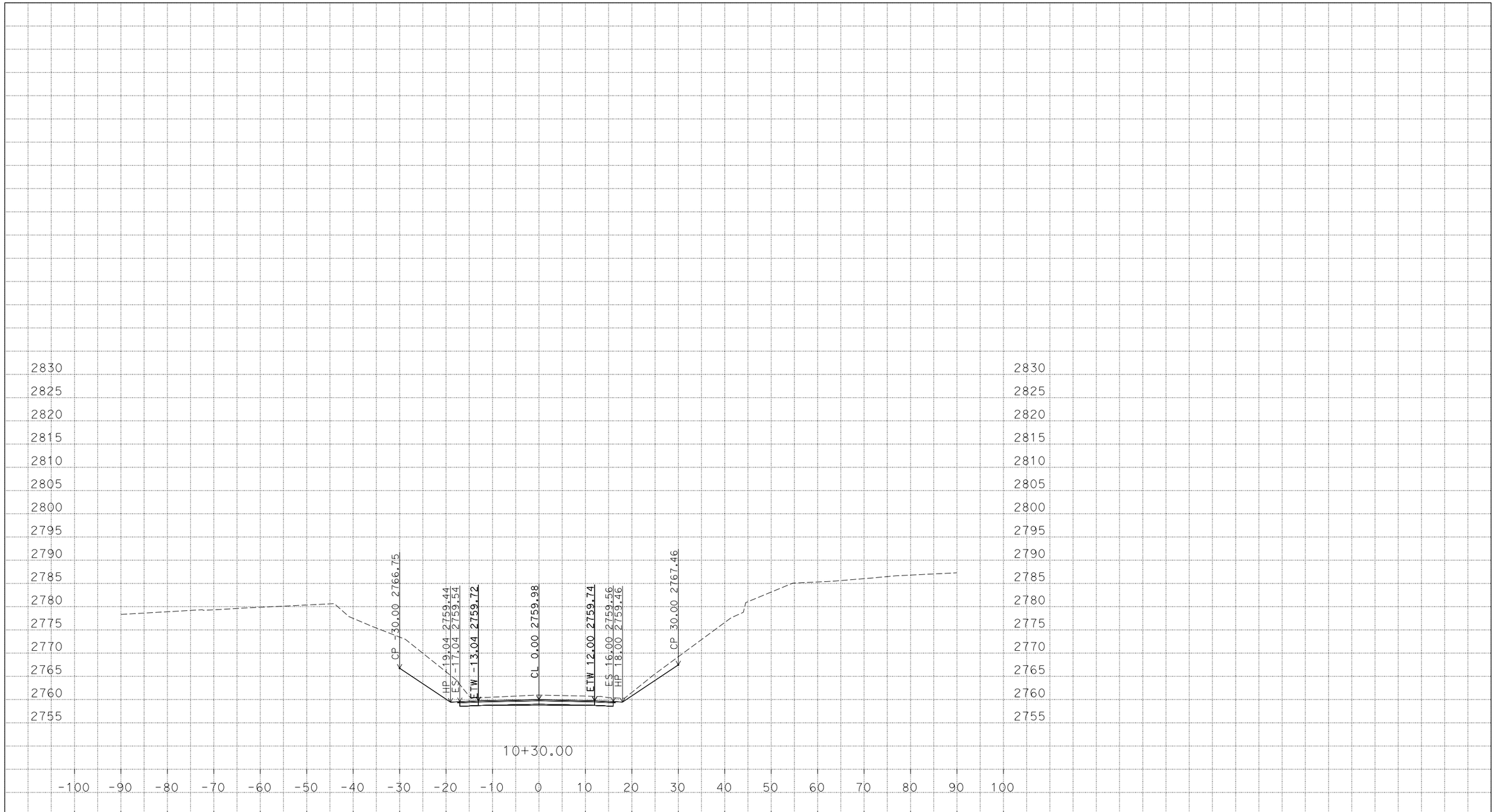


PLOTTED DATE: 09-JUN-2015

SCALE: 1"=10' Horiz.
1"=10' Vert.

CREATED BY: s115579

CONTRACT: 0300020420

DIST/CO/RTE/PM: 03/PLA/80/35.1/38.3

PROJECT ID: 03-1F400

CROSS SECTIONS



P:\proj5\03\1f400\design\c3d\corridors
0300020420_FINAL_Corridor_TEMP_X_C3D_DWG.dwg - 29-May-15 1:29 PM

# FOR EARTHWORK DEVELOPMENT ONLY

**All Dimensions are U.S. Survey Feet**

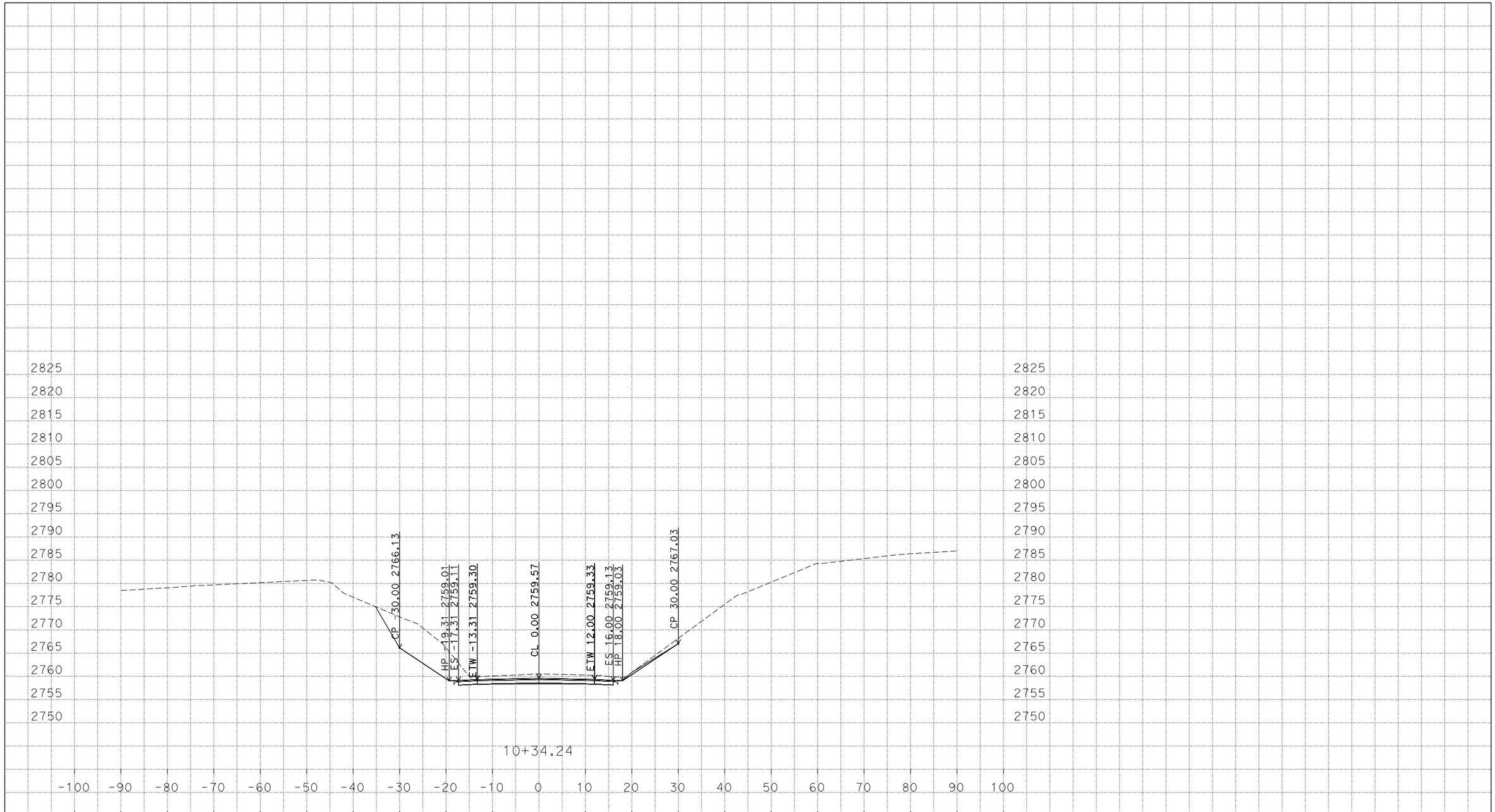


PLOTTED DATE: 09-JUN-2015

SCALE: 1"=10' Horiz.
1"=10' Vert.

CREATED BY: s115579

CONTRACT: 0300020420

DIST/CO/RTE/PM: 03/PLA/80/35.1/38.3

PROJECT ID: 03-1F400

CROSS SECTIONS



P:\proj5\03\1f400\design\c3d\corridors
0300020420_FINAL_Corridor_TEMP_X_C3D_DWG.dwg - 29-May-15 1:29 PM

# FOR EARTHWORK DEVELOPMENT ONLY

**All Dimensions are U.S. Survey Feet**

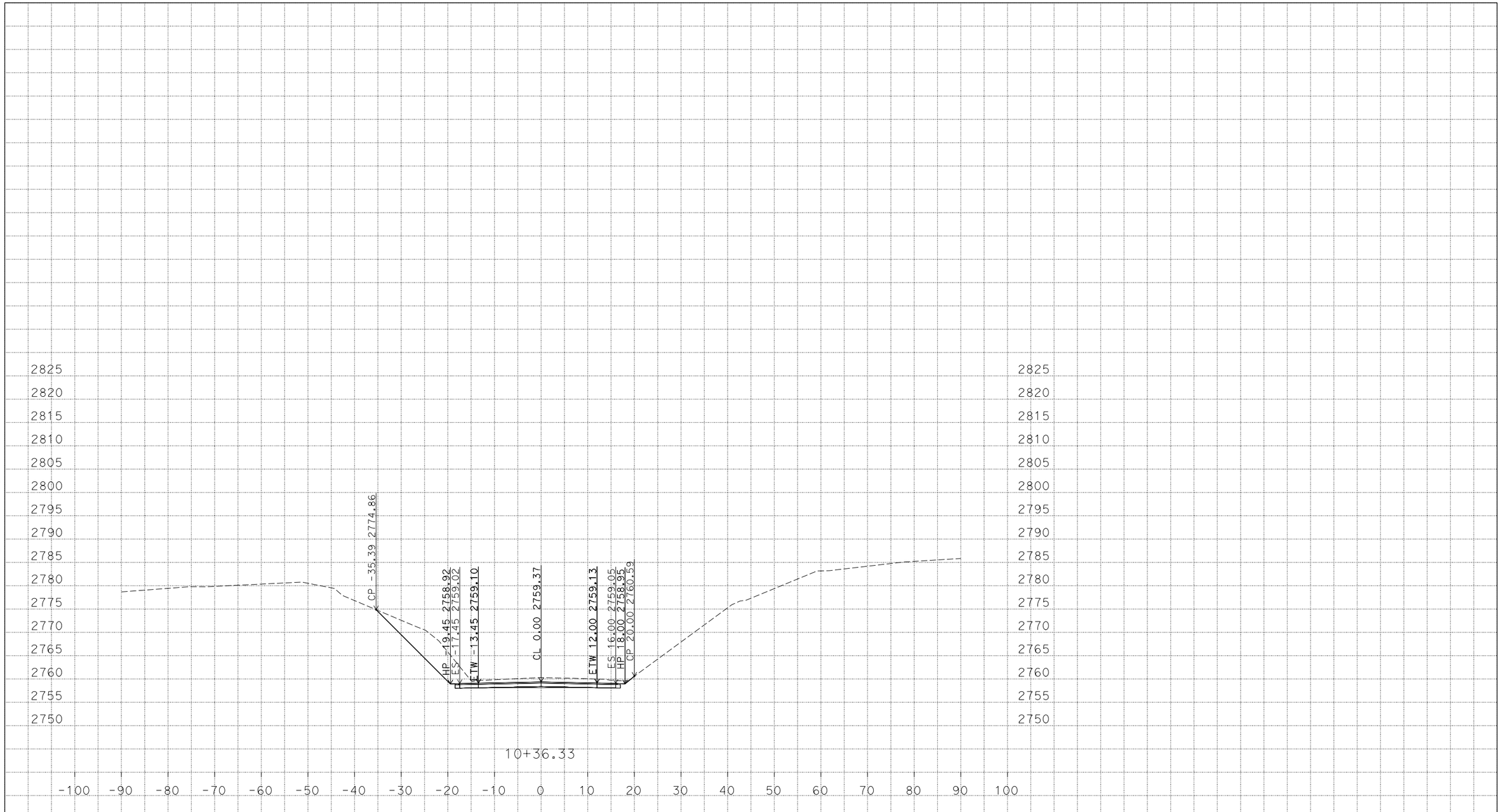


PLOTTED DATE: 09-JUN-2015

SCALE: 1"=10' Horiz.
1"=10' Vert.

CREATED BY: s115579

CONTRACT: 0300020420

DIST/CO/RTE/PM: 03/PLA/80/35.1/38.3

PROJECT ID: 03-1F400

CROSS SECTIONS



P:\proj5\03\1f400\design\c3d\corridors
0300020420_FINAL_Corridor_TEMP_X_C3D_DWG.dwg - 29-May-15 1:29 PM

# FOR EARTHWORK DEVELOPMENT ONLY

**All Dimensions are U.S. Survey Feet**

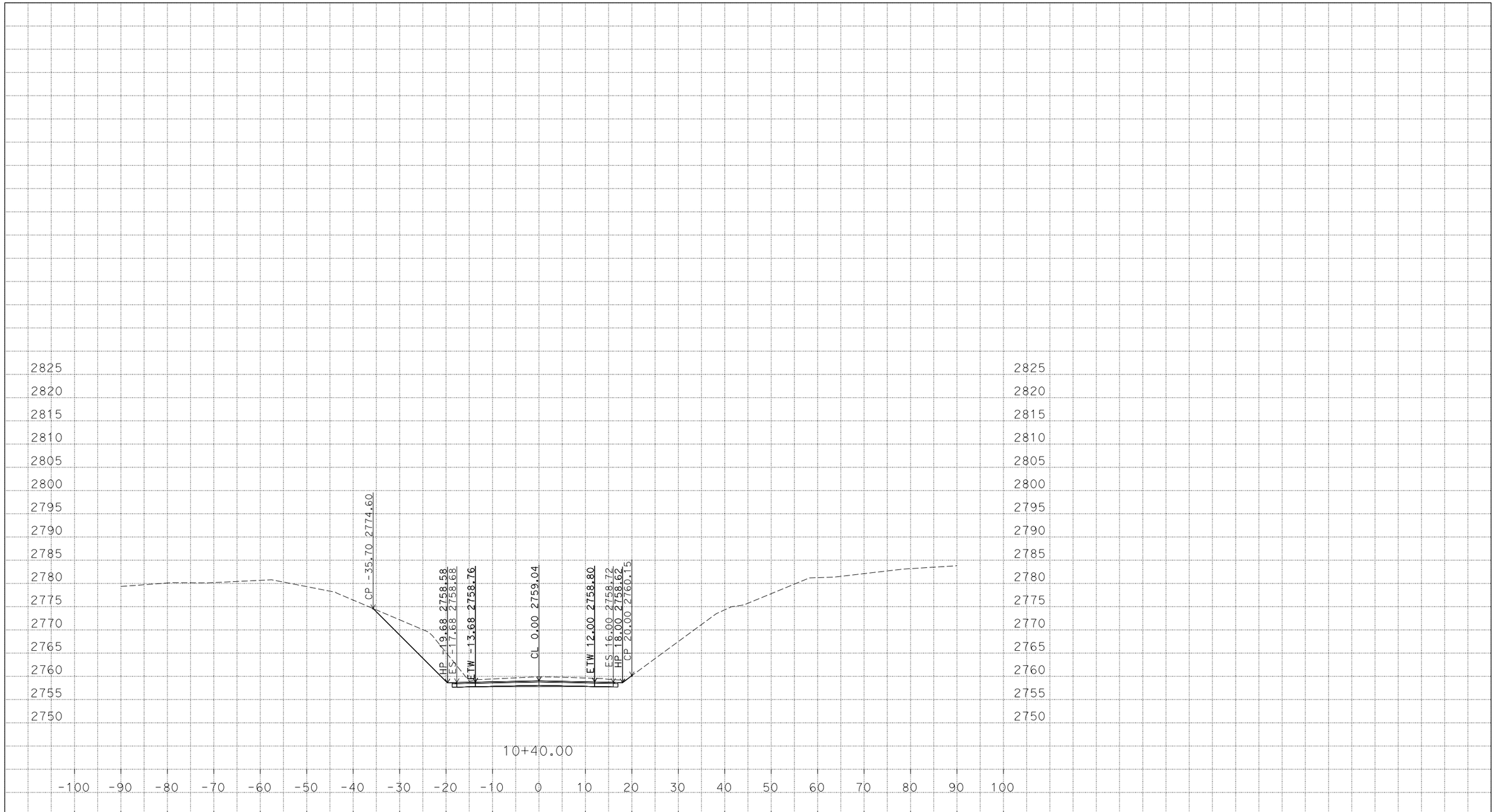


P:\proj5\03\1f400\design\c3d\corridors
0300020420_FINAL_Corridor_TEMP_X_C3D_DWG.dwg - 29-May-15 1:29 PM

PLOTTED DATE: 09-JUN-2015

SCALE: 1"=10' Horiz.
1"=10' Vert.

CREATED BY: s115579

CONTRACT: 0300020420
DIST/CO/RTE/PM: 03/PLA/80/35.1/38.3
PROJECT ID: 03-1F400

# FOR EARTHWORK DEVELOPMENT ONLY

**All Dimensions are U.S. Survey Feet**

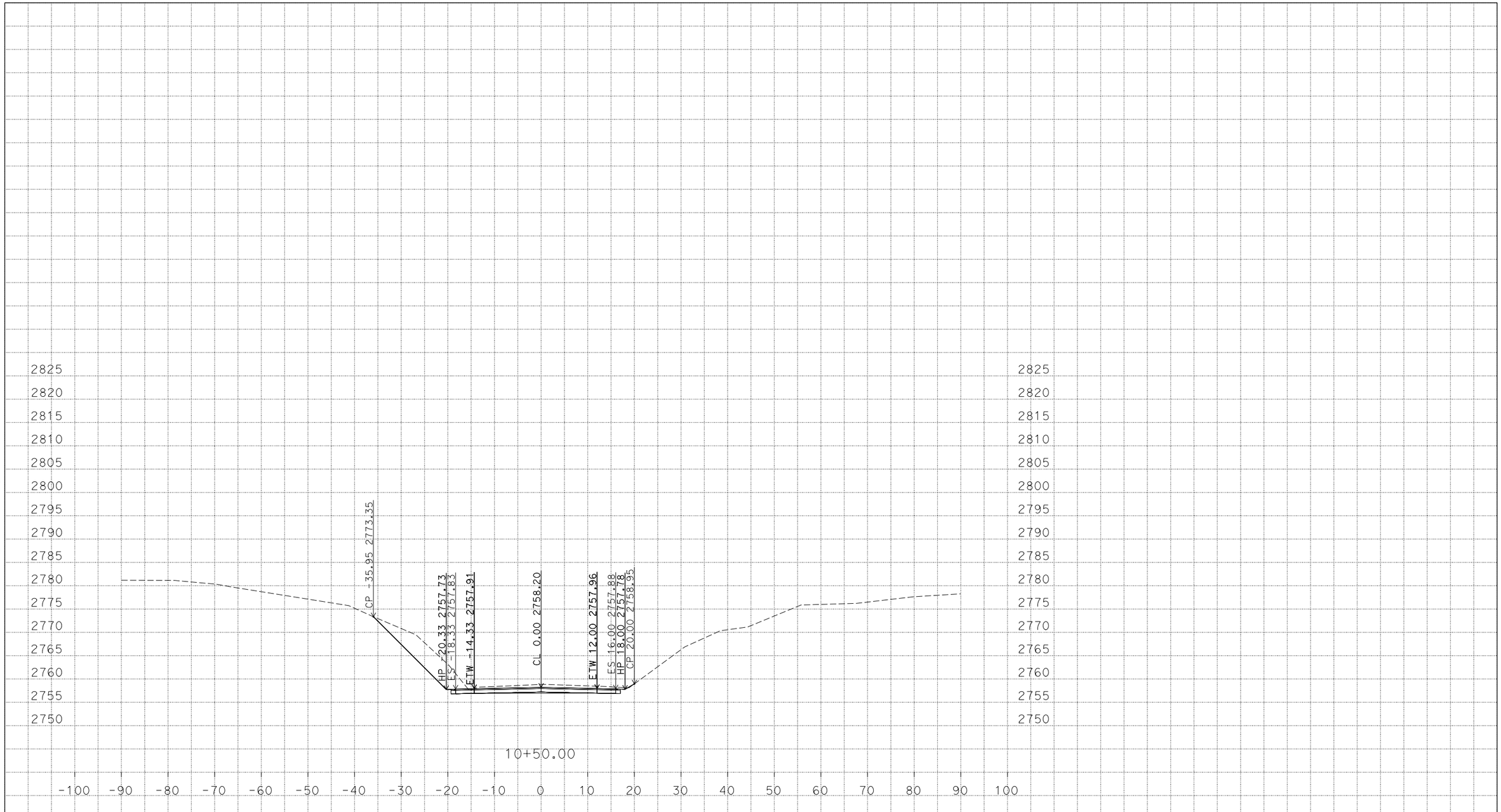


PLOTTED DATE: 09-JUN-2015

SCALE: 1"=10' Horiz.
1"=10' Vert.

CREATED BY: s115579

CONTRACT: 0300020420

DIST/CO/RTE/PM: 03/PLA/80/35.1/38.3

PROJECT ID: 03-1F400

CROSS SECTIONS



P:\proj5\03\1f400\design\c3d\corridors
0300020420_FINAL_Corridor_TEMP_X_C3D_DWG.dwg - 29-May-15 1:29 PM

# FOR EARTHWORK DEVELOPMENT ONLY

**All Dimensions are U.S. Survey Feet**

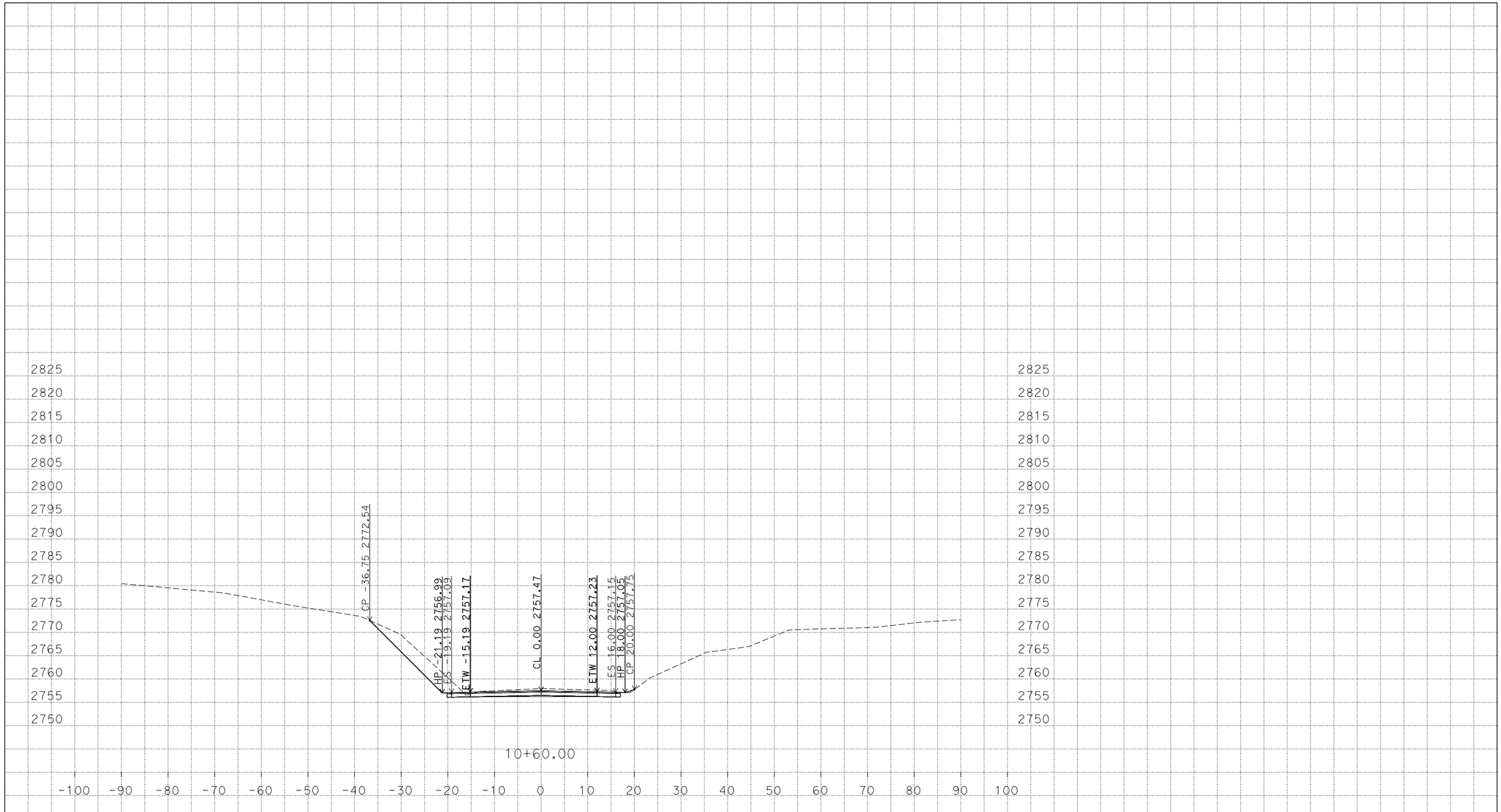


P:\proj5\03\1f400\design\c3d\corridors
0300020420_FINAL_Corridor_TEMP_X_C3D_DWG.dwg - 29-May-15 1:29 PM

PLOTTED DATE: 09-JUN-2015

SCALE: 1"=10' Horiz.
1"=10' Vert.

CREATED BY: s115579

CONTRACT: 0300020420
DIST/CO/RTE/PM: 03/PLA/80/35.1/38.3
PROJECT ID: 03-1F400

# FOR EARTHWORK DEVELOPMENT ONLY

**All Dimensions are U.S. Survey Feet**

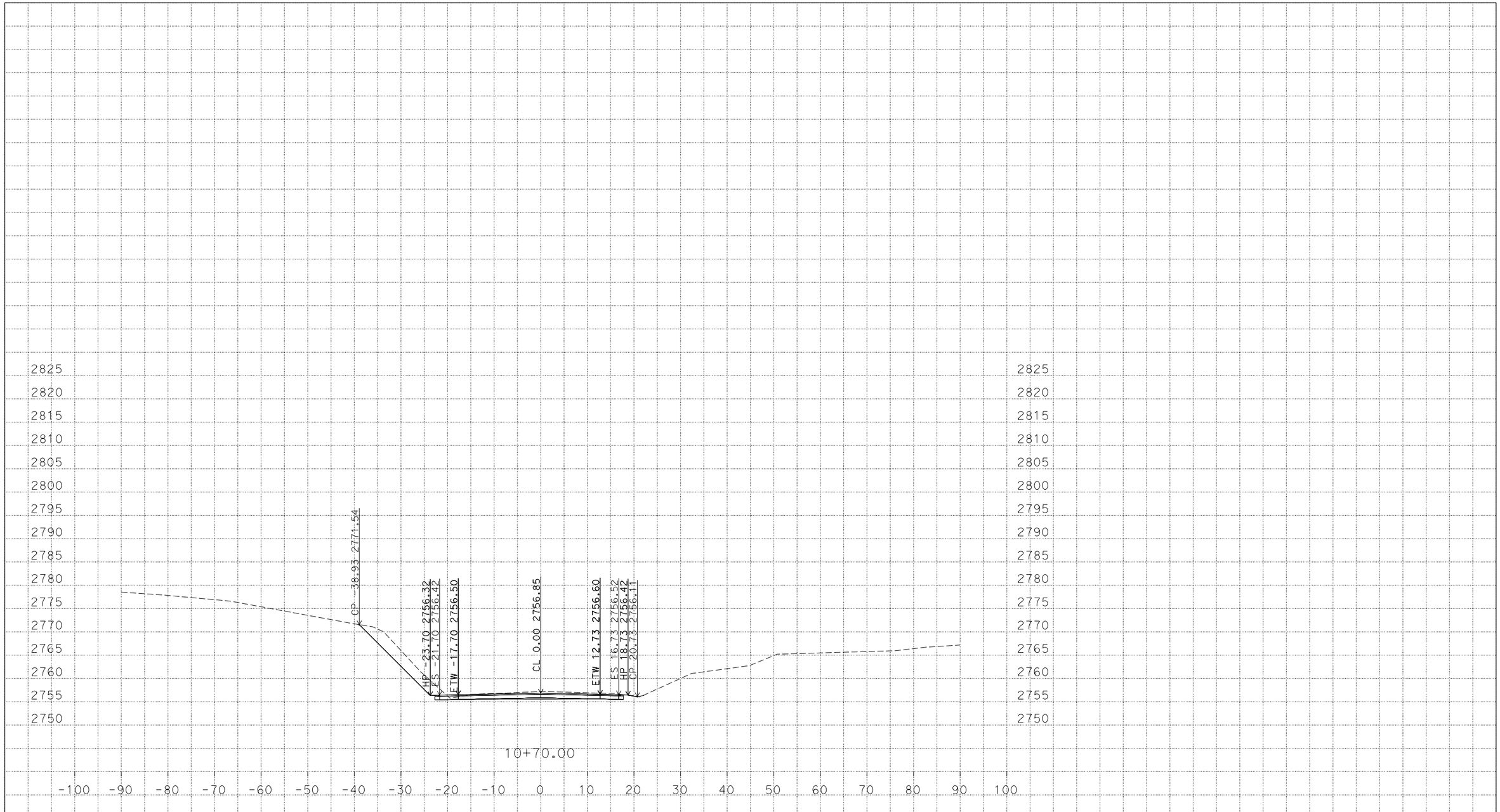


PLOTTED DATE: 09-JUN-2015

SCALE: 1"=10' Horiz.
1"=10' Vert.

CREATED BY: s115579

CONTRACT: 0300020420

DIST/CO/RTE/PM: 03/PLA/80/35.1/38.3

PROJECT ID: 03-1F400

CROSS SECTIONS



P:\proj5\03\1f400\design\c3d\corridors
0300020420_FINAL_Corridor_TEMP_X_C3D_DWG.dwg - 29-May-15 1:29 PM

# FOR EARTHWORK DEVELOPMENT ONLY

**All Dimensions are U.S. Survey Feet**

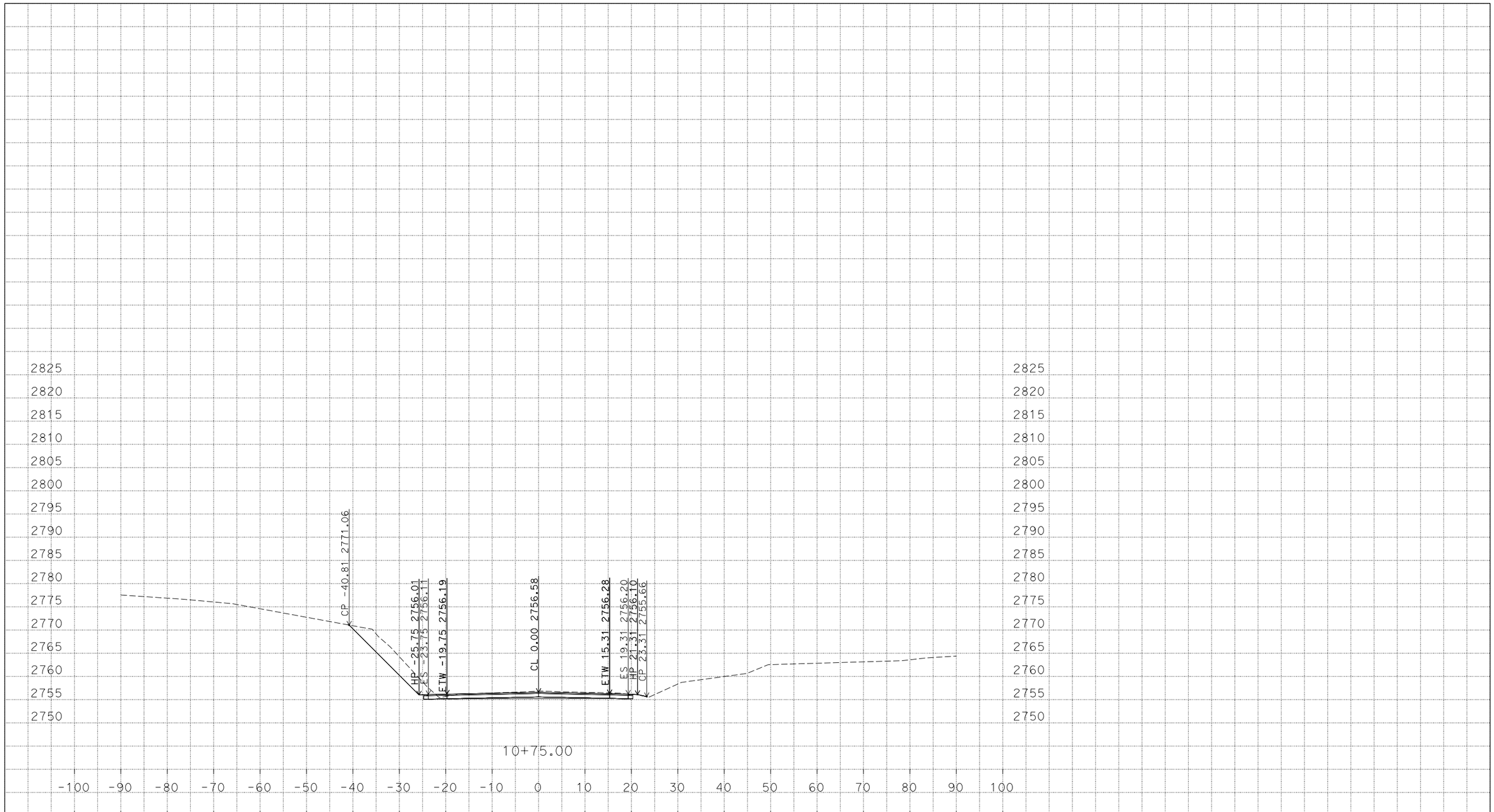


PLOTTED DATE: 09-JUN-2015

SCALE: 1"=10' Horiz.
1"=10' Vert.

CREATED BY: s115579

CONTRACT: 0300020420

DIST/CO/RTE/PM: 03/PLA/80/35.1/38.3

PROJECT ID: 03-1F400

CROSS SECTIONS



P:\proj5\03\1f400\design\c3d\corridors
0300020420_FINAL_Corridor_TEMP_X_C3D_DWG.dwg - 29-May-15 1:29 PM

# FOR EARTHWORK DEVELOPMENT ONLY

**All Dimensions are U.S. Survey Feet**

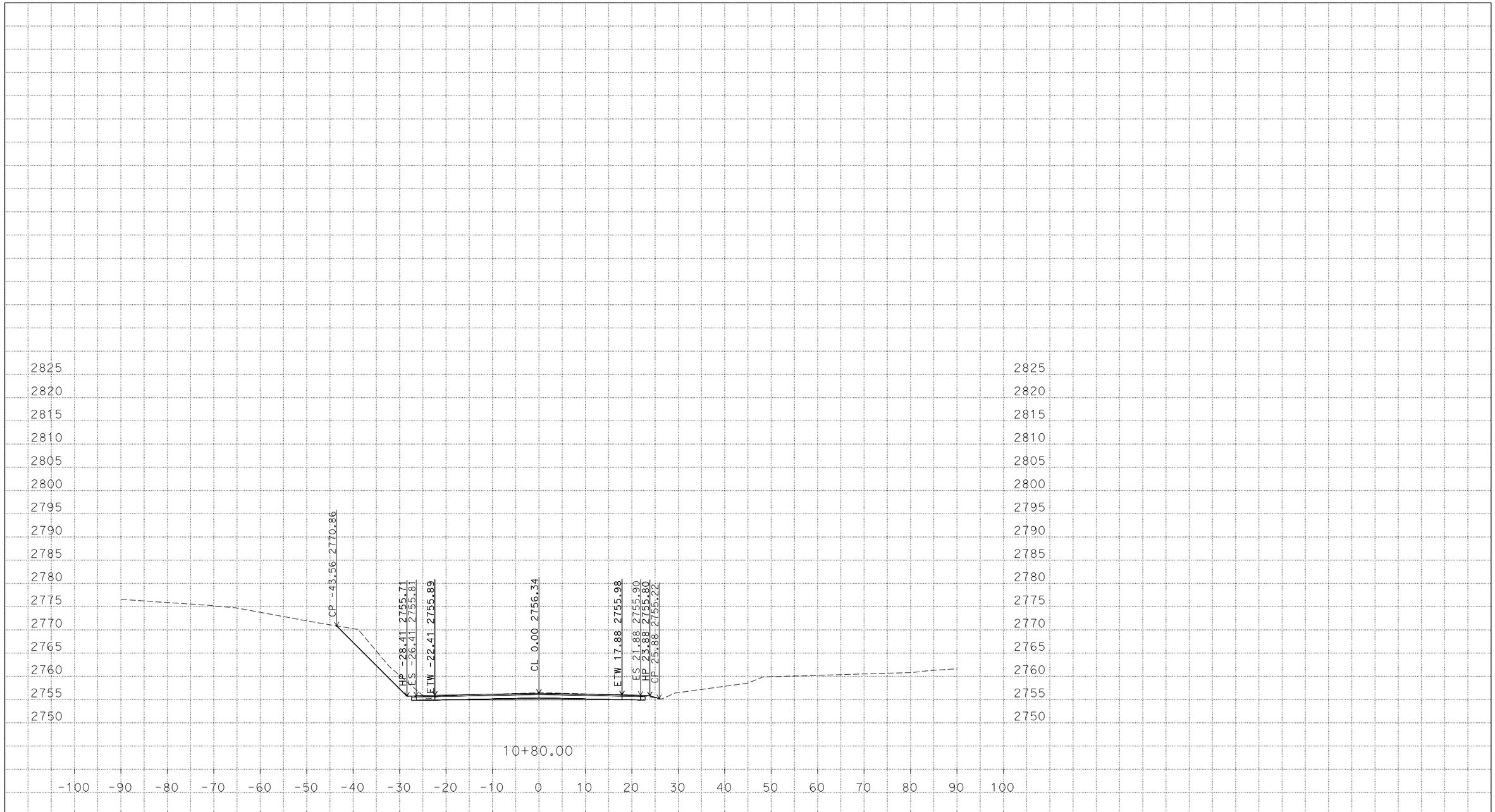


PLOTTED DATE: 09-JUN-2015

SCALE: 1"=10' Horiz.
1"=10' Vert.

CREATED BY: s115579

CONTRACT: 0300020420

DIST/CO/RTE/PM: 03/PLA/80/35.1/38.3

PROJECT ID: 03-1F400

CROSS SECTIONS



P:\proj5\03\1f400\design\c3d\corridors
0300020420_FINAL_Corridor_TEMP_X_C3D_DWG.dwg - 29-May-15 1:29 PM

# FOR EARTHWORK DEVELOPMENT ONLY

**All Dimensions are U.S. Survey Feet**

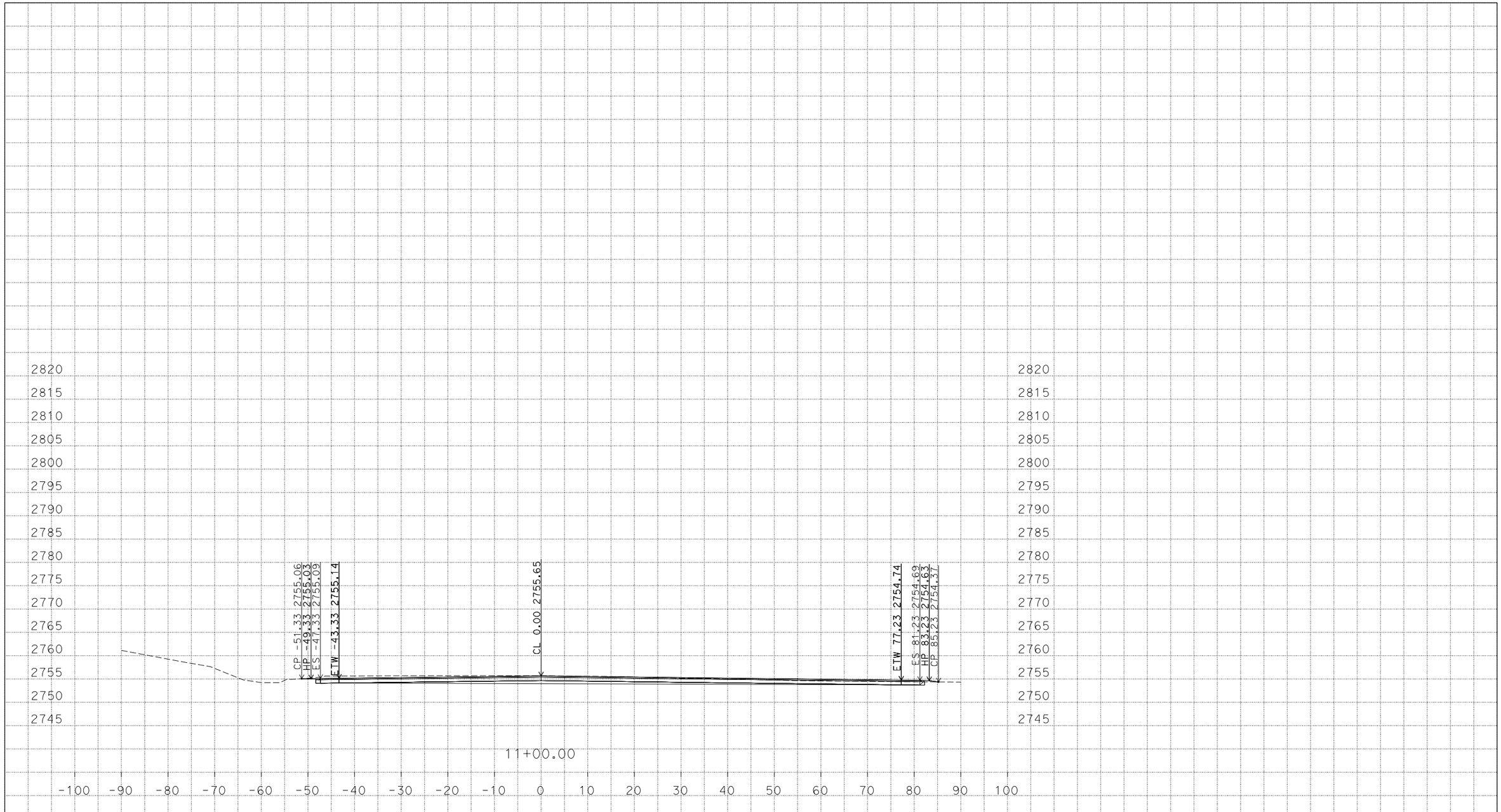


PLOTTED DATE: 09-JUN-2015

SCALE: 1"=10' Horiz.
1"=10' Vert.

CREATED BY: s115579

CONTRACT: 0300020420

DIST/CO/RTE/PM: 03/PLA/80/35.1/38.3

PROJECT ID: 03-1F400

CROSS SECTIONS



P:\proj5\03\1f400\design\c3d\corridors
0300020420_FINAL_Corridor_TEMP_X_C3D_DWG.dwg - 29-May-15 1:29 PM

# FOR EARTHWORK DEVELOPMENT ONLY

**All Dimensions are U.S. Survey Feet**

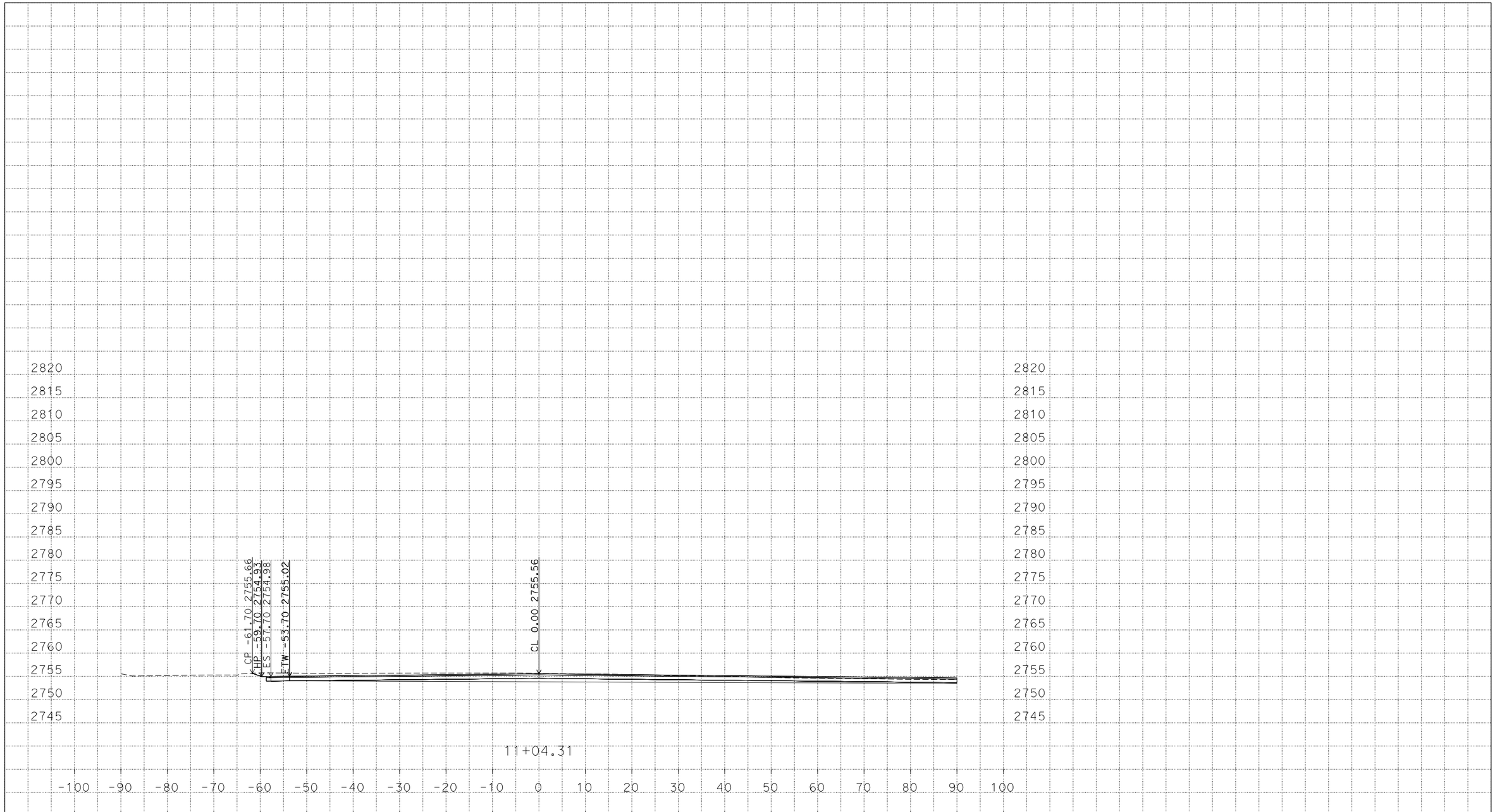


PLOTTED DATE: 09-JUN-2015

SCALE: 1"=10' Horiz.
1"=10' Vert.

CREATED BY: s115579

CONTRACT: 0300020420

DIST/CO/RTE/PM: 03/PLA/80/35.1/38.3

PROJECT ID: 03-1F400

CROSS SECTIONS



P:\proj5\03\1f400\design\c3d\corridors
0300020420_FINAL_Corridor_TEMP_X_C3D_DWG.dwg - 29-May-15 1:29 PM