FOR EARTHWORK DEVELOPMENT ONLY

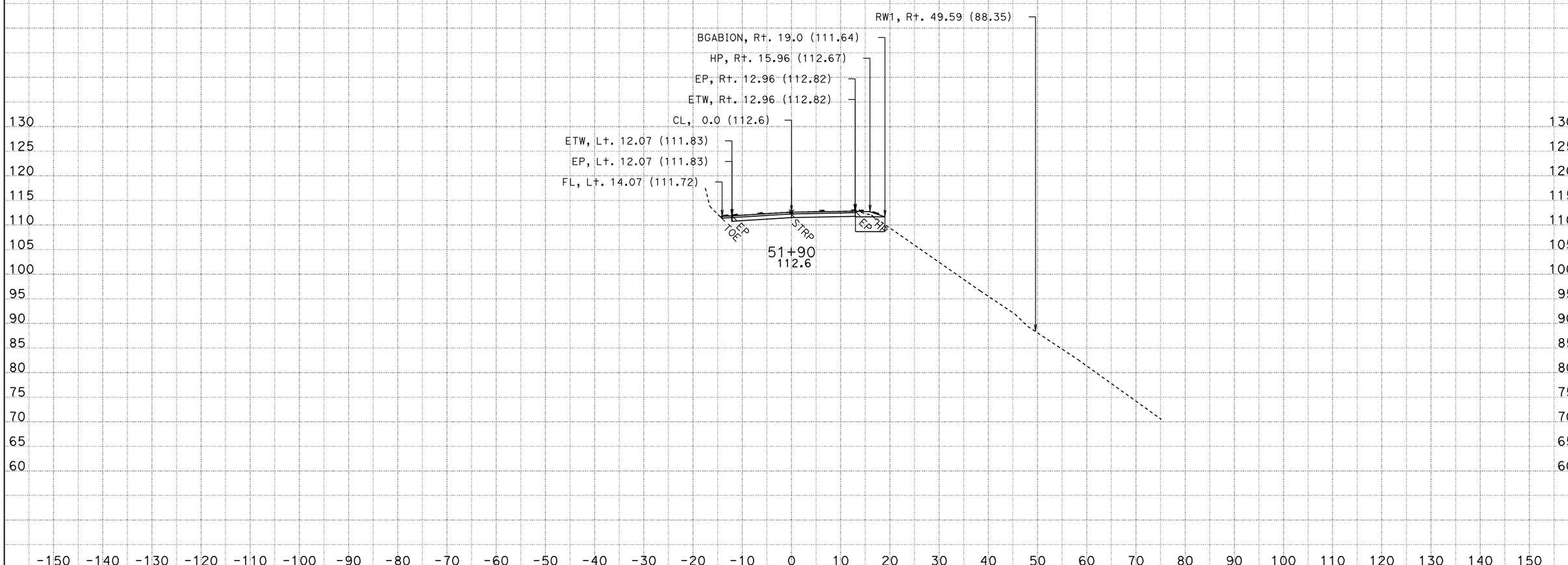

CREATED BY: MICHAEL HUTZELMAN
DATE: 3/13/2012
KC Project: 1F600 File: D:\t3hutzel\PROJECTS\1F600\ear\a1_design.ear

CONTRACT: EA 03-1F6004
DIST/CO/RTE/PM: 03-ED-193-PM 23.4
PROJECT ID: 0300020566

SCALE: 1" = 10' Horiz.
1" = 10' Vert.

All Dimensions are US Survey Feet

A1
CROSS SECTIONS
SHEET 1 OF 22

FOR EARTHWORK DEVELOPMENT ONLY

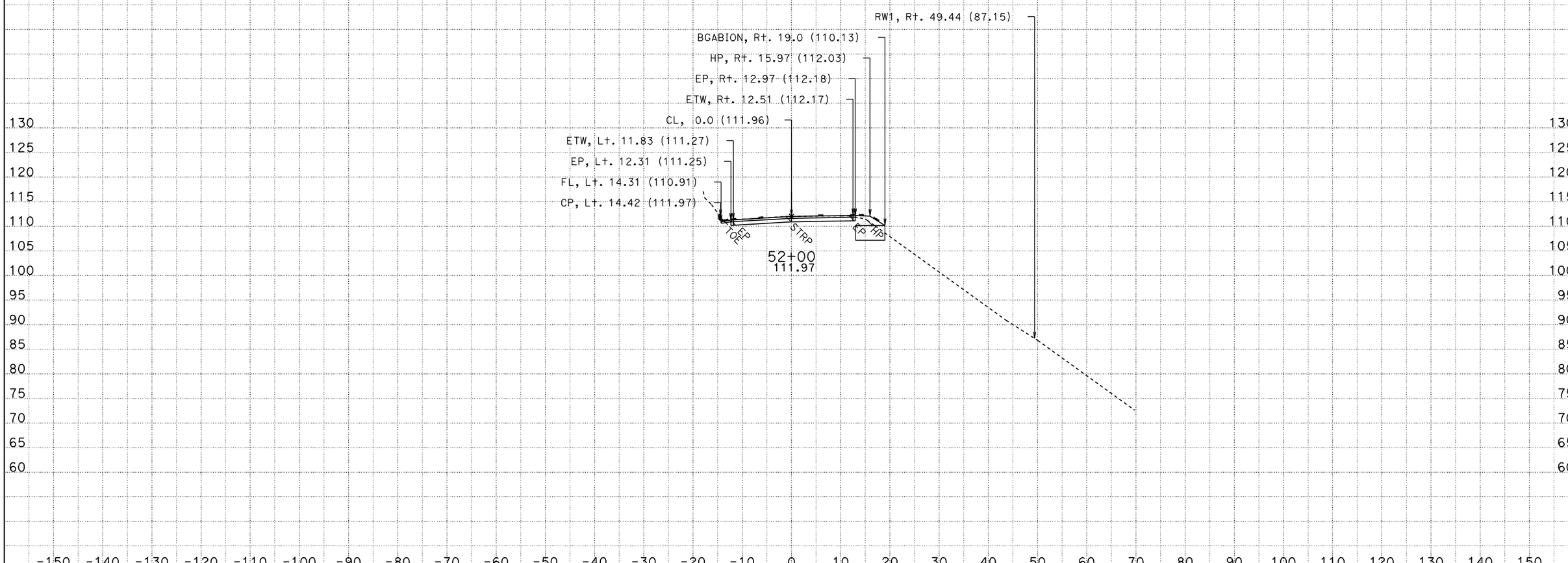

CREATED BY: MICHAEL HUTZELMAN
DATE: 3/13/2012
KC Project: 1F600 File: D:\t3hutzel\PROJECTS\1F600\ear\a1_design.ear

CONTRACT: EA 03-1F6004
DIST/CO/RTE/PM: 03-ED-193-PM 23.4
PROJECT ID: 0300020566

SCALE: 1" = 10' Horiz.
1" = 10' Vert.

All Dimensions are US Survey Feet

A1
CROSS SECTIONS
SHEET 2 OF 22

FOR EARTHWORK DEVELOPMENT ONLY

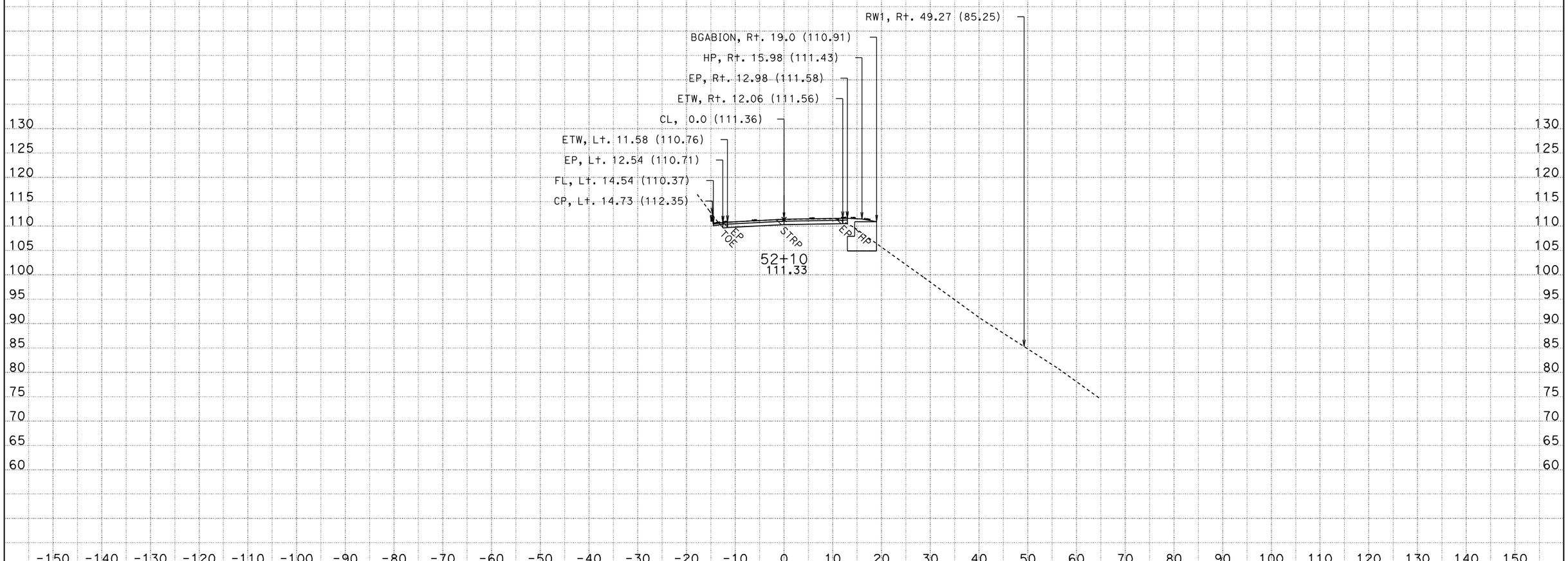

CREATED BY: MICHAEL HUTZELMAN
DATE: 3/13/2012
KC Project: 1F600 File: D:\t3hutzel\PROJECTS\1F600\ear\a1_design.ear

CONTRACT: EA 03-1F6004
DIST/CO/RTE/PM: 03-ED-193-PM 23.4
PROJECT ID: 0300020566

SCALE: 1" = 10' Horiz.
1" = 10' Vert.

All Dimensions are US Survey Feet

A1
CROSS SECTIONS
SHEET 3 OF 22

FOR EARTHWORK DEVELOPMENT ONLY

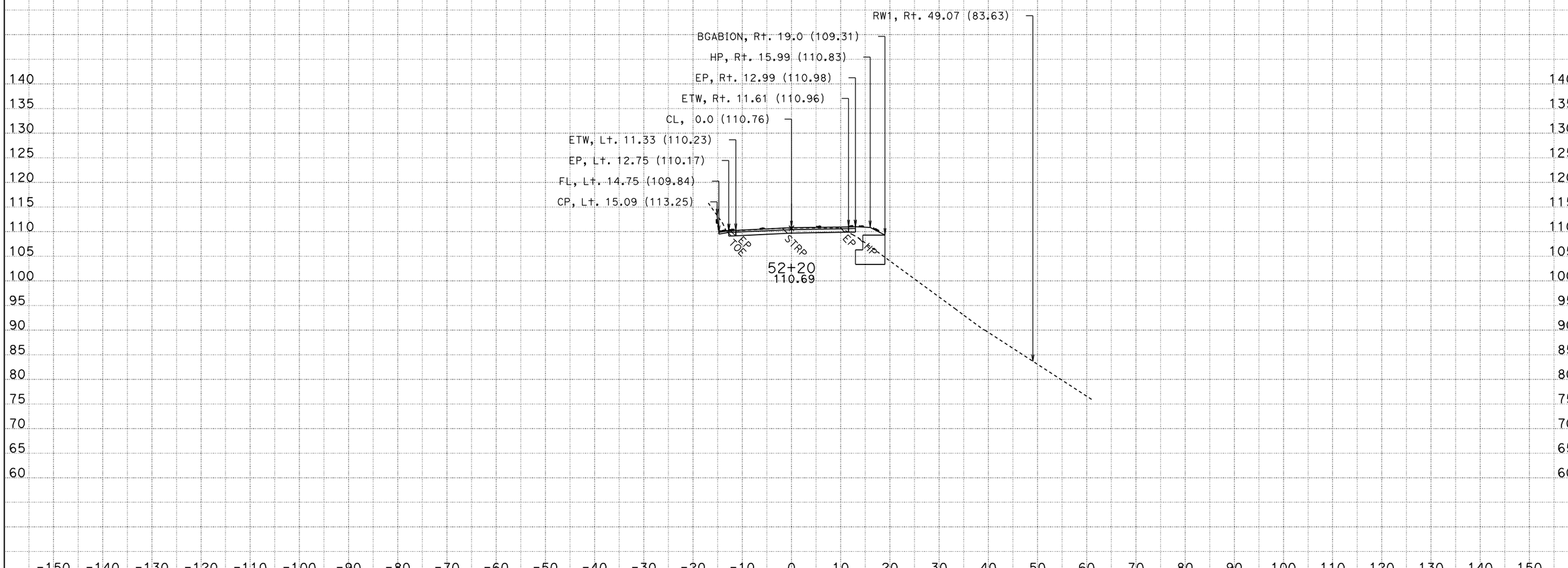

CREATED BY: MICHAEL HUTZELMAN
DATE: 3/13/2012
KC Project: 1F600 File: D:\t3hutzel\PROJECTS\1F600\ear\a1_design.ear

CONTRACT: EA 03-1F6004
DIST/CO/RTE/PM: 03-ED-193-PM 23.4
PROJECT ID: 0300020566

SCALE: 1" = 10' Horiz.
1" = 10' Vert.

All Dimensions are US Survey Feet

A1
CROSS SECTIONS
SHEET 4 OF 22

FOR EARTHWORK DEVELOPMENT ONLY

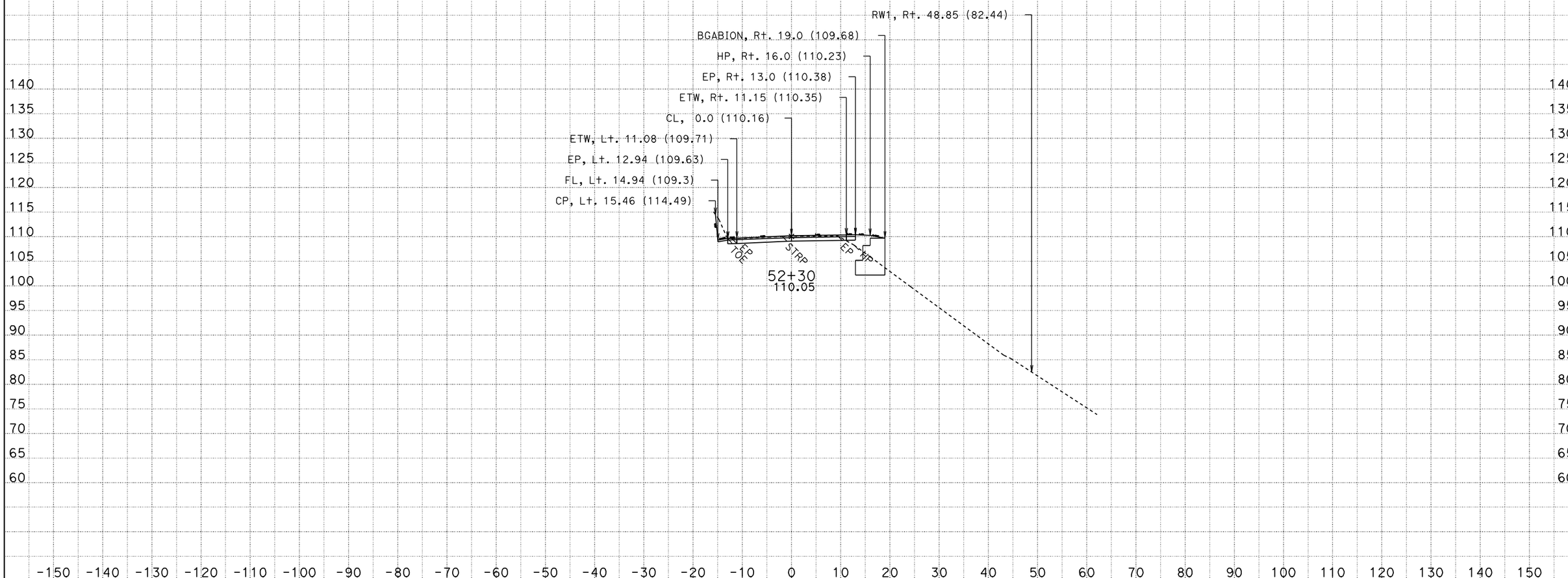

CREATED BY: MICHAEL HUTZELMAN
DATE: 3/13/2012
KC Project: 1F600 File: D:\t3hutzel\PROJECTS\1F600\ear\a1_design.ear

CONTRACT: EA 03-1F6004
DIST/CO/RTE/PM: 03-ED-193-PM 23.4
PROJECT ID: 0300020566

SCALE: 1" = 10' Horiz.
1" = 10' Vert.

All Dimensions are US Survey Feet

A1
CROSS SECTIONS
SHEET 5 OF 22

FOR EARTHWORK DEVELOPMENT ONLY

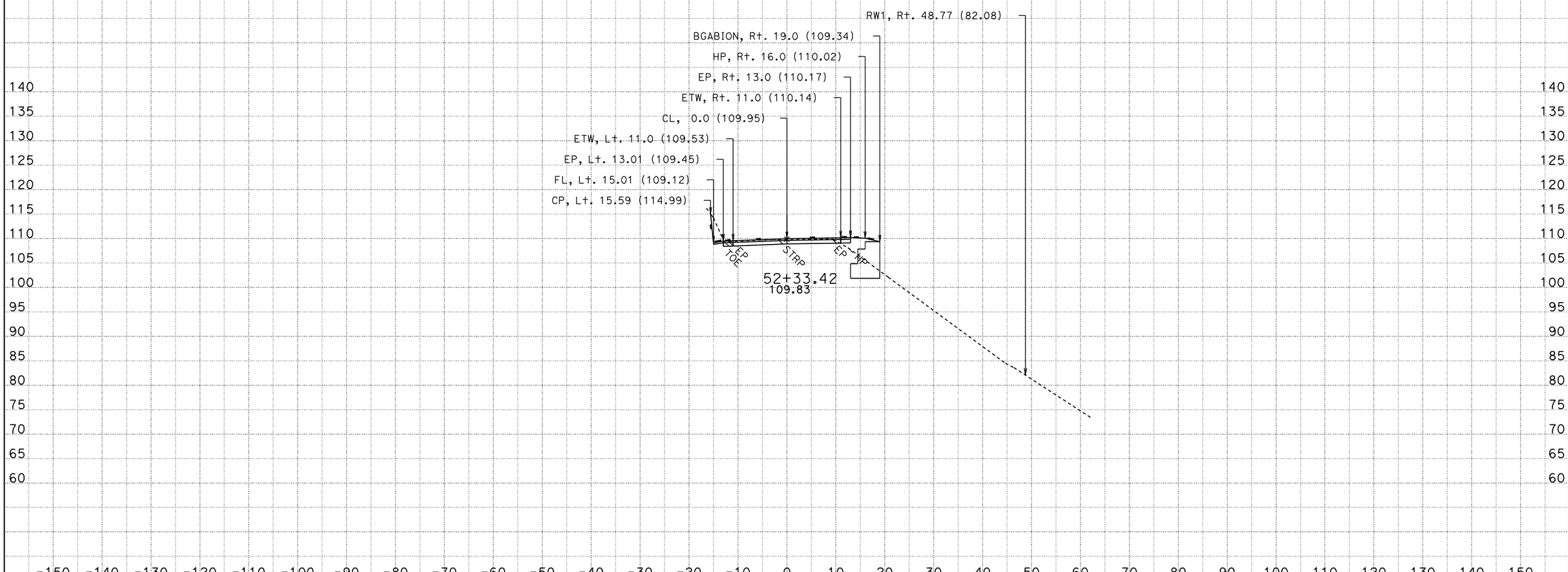

CREATED BY: MICHAEL HUTZELMAN
DATE: 3/13/2012
KC Project: 1F600 File: D:\t3hutzel\PROJECTS\1F600\ear\a1_design.ear

CONTRACT: EA 03-1F6004
DIST/CO/RTE/PM: 03-ED-193-PM 23.4
PROJECT ID: 0300020566

SCALE: 1" = 10' Horiz.
1" = 10' Vert.

All Dimensions are US Survey Feet

A1
CROSS SECTIONS
SHEET 6 OF 22

FOR EARTHWORK DEVELOPMENT ONLY

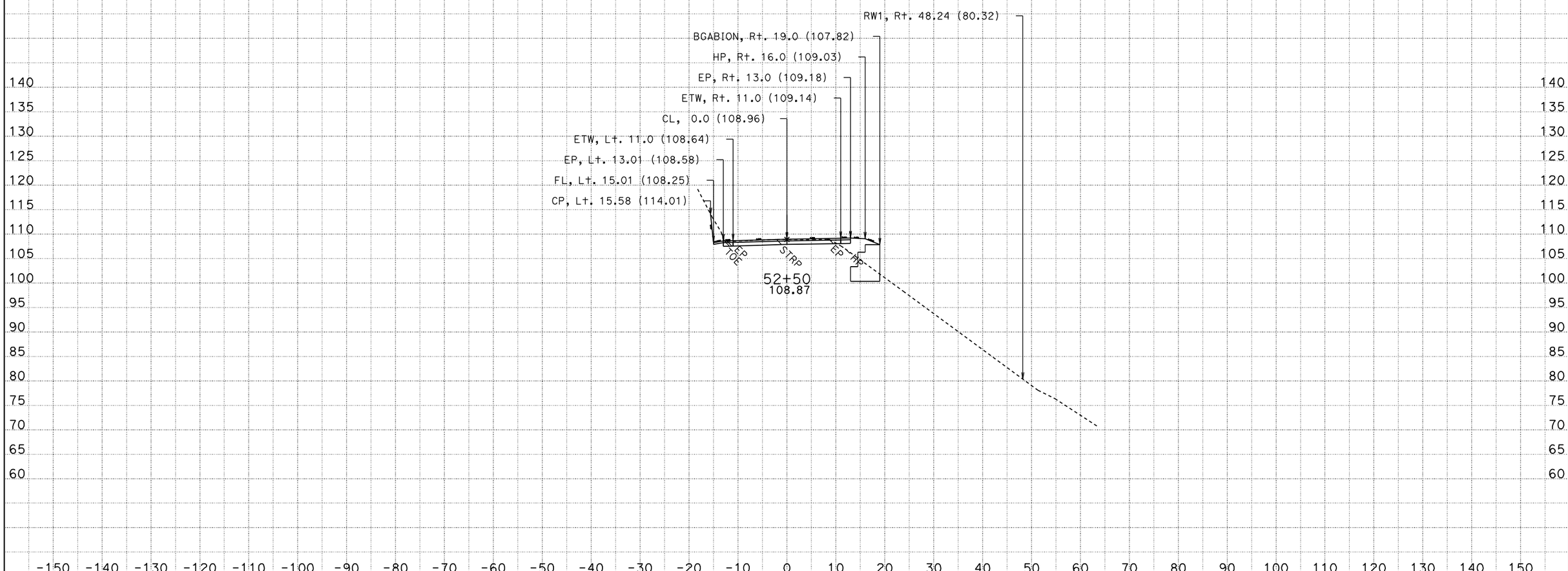

CREATED BY: MICHAEL HUTZELMAN
DATE: 3/13/2012
KC Project: 1F600 File: D:\t3hutzel\PROJECTS\1F600\ear\a1_design.ear

CONTRACT: EA 03-1F6004
DIST/CO/RTE/PM: 03-ED-193-PM 23.4
PROJECT ID: 0300020566

SCALE: 1" = 10' Horiz.
1" = 10' Vert.

All Dimensions are US Survey Feet

A1
CROSS SECTIONS
SHEET 7 OF 22

FOR EARTHWORK DEVELOPMENT ONLY

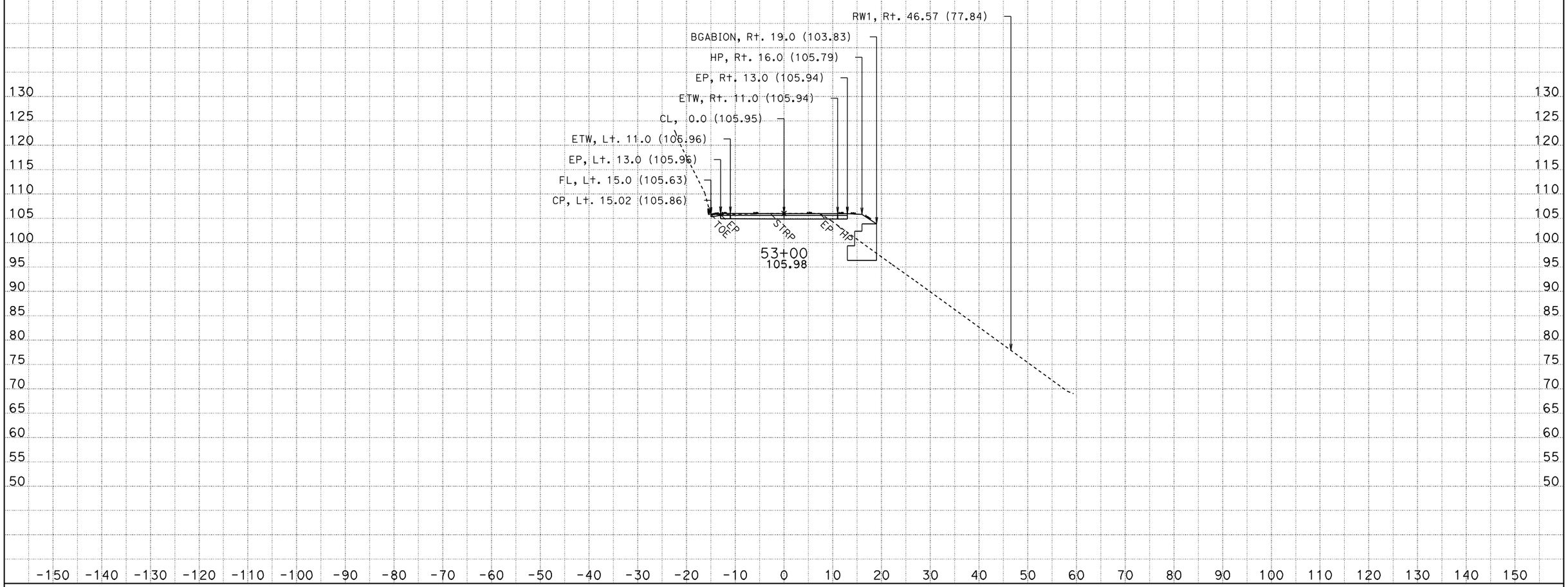

CREATED BY: MICHAEL HUTZELMAN
DATE: 3/13/2012
KC Project: 1F600 File: D:\t3hutzel\PROJECTS\1F600\ear\a1_design.ear

CONTRACT: EA 03-1F6004
DIST/CO/RTE/PM: 03-ED-193-PM 23.4
PROJECT ID: 0300020566

SCALE: 1" = 10' Horiz.
1" = 10' Vert.

All Dimensions are US Survey Feet

A1
CROSS SECTIONS
SHEET 8 OF 22

FOR EARTHWORK DEVELOPMENT ONLY

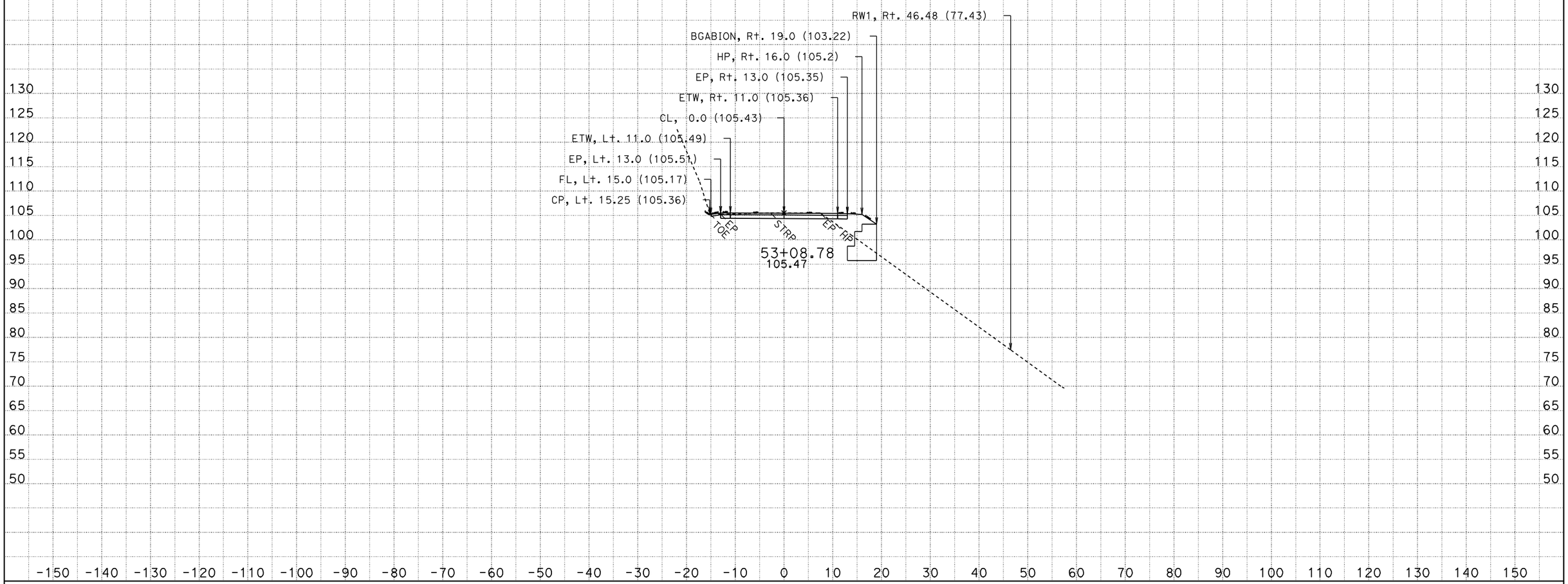

CREATED BY: MICHAEL HUTZELMAN
DATE: 3/13/2012
KC Project: 1F600 File: D:\t3hutzel\PROJECTS\1F600\ear\a1_design.ear

CONTRACT: EA 03-1F6004
DIST/CO/RTE/PM: 03-ED-193-PM 23.4
PROJECT ID: 0300020566

SCALE: 1" = 10' Horiz.
1" = 10' Vert.

All Dimensions are US Survey Feet

A1
CROSS SECTIONS
SHEET 9 OF 22

FOR EARTHWORK DEVELOPMENT ONLY

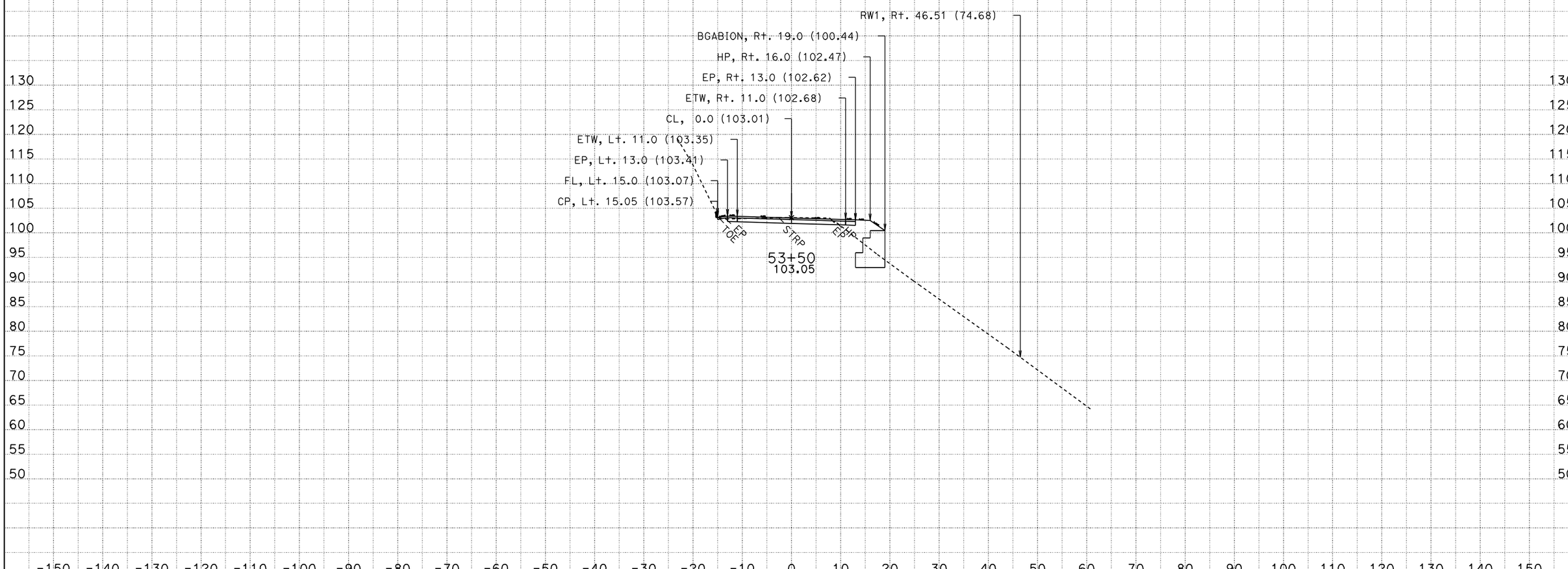

CREATED BY: MICHAEL HUTZELMAN
DATE: 3/13/2012
KC Project: 1F600 File: D:\t3hutzel\PROJECTS\1F600\ear\a1_design.ear

CONTRACT: EA 03-1F6004
DIST/CO/RTE/PM: 03-ED-193-PM 23.4
PROJECT ID: 0300020566

SCALE: 1" = 10' Horiz.
1" = 10' Vert.
All Dimensions are US Survey Feet

A1
CROSS SECTIONS
SHEET 10 OF 22

FOR EARTHWORK DEVELOPMENT ONLY

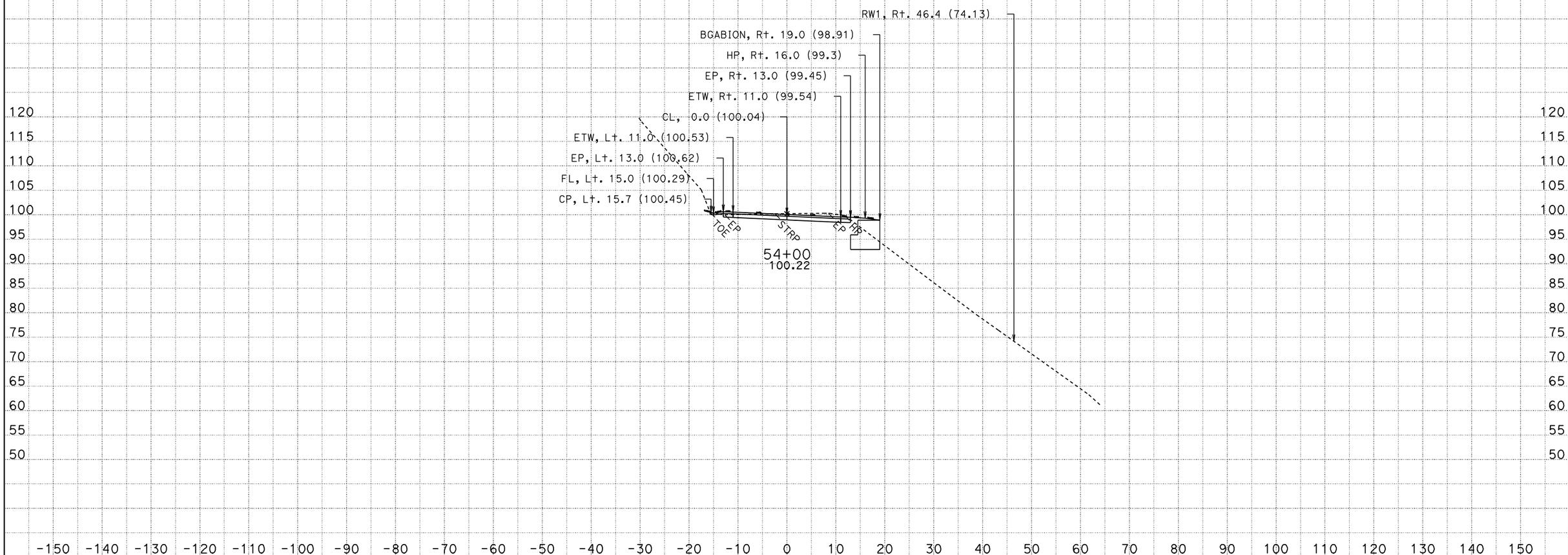

CREATED BY: MICHAEL HUTZELMAN
DATE: 3/13/2012
KC Project: 1F600 File: D:\t3hutzel\PROJECTS\1F600\ear\a1_design.ear

CONTRACT: EA 03-1F6004
DIST/CO/RTE/PM: 03-ED-193-PM 23.4
PROJECT ID: 0300020566

SCALE: 1" = 10' Horiz.
1" = 10' Vert.

All Dimensions are US Survey Feet

A1
CROSS SECTIONS
SHEET 11 OF 22

FOR EARTHWORK DEVELOPMENT ONLY

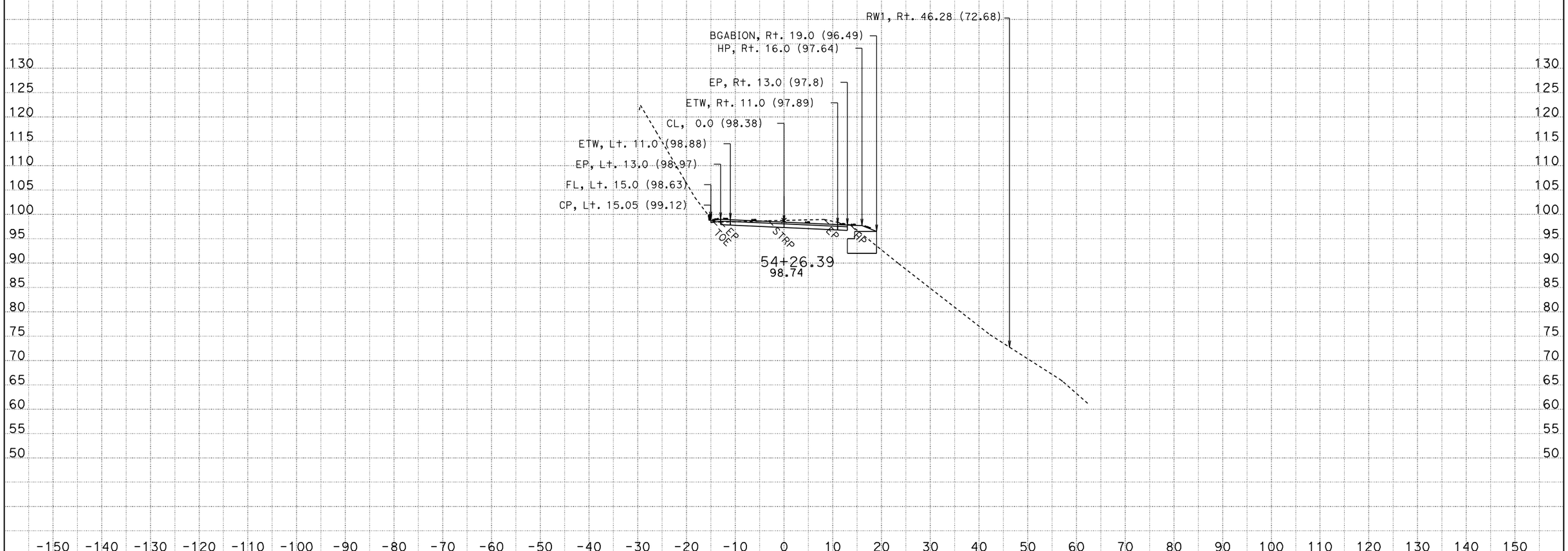

CREATED BY: MICHAEL HUTZELMAN
DATE: 3/13/2012
KC Project: 1F600 File: D:\t3hutzel\PROJECTS\1F600\ear\a1_design.ear

CONTRACT: EA 03-1F6004
DIST/CO/RTE/PM: 03-ED-193-PM 23.4
PROJECT ID: 0300020566

SCALE: 1" = 10' Horiz.
1" = 10' Vert.

All Dimensions are US Survey Feet

A1
CROSS SECTIONS
SHEET 12 OF 22

FOR EARTHWORK DEVELOPMENT ONLY

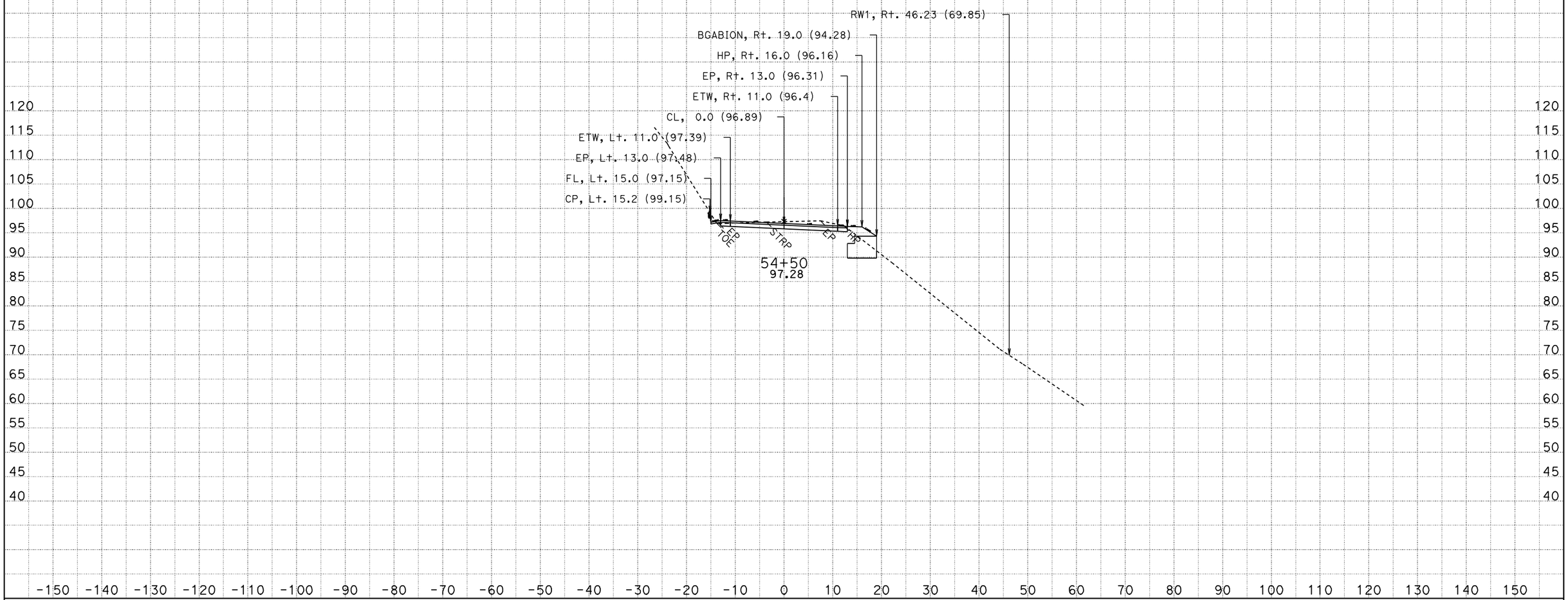

CREATED BY: MICHAEL HUTZELMAN
DATE: 3/13/2012
KC Project: 1F600 File: D:\t3hutzel\PROJECTS\1F600\ear\a1_design.ear

CONTRACT: EA 03-1F6004
DIST/CO/RTE/PM: 03-ED-193-PM 23.4
PROJECT ID: 0300020566

SCALE: 1" = 10' Horiz.
1" = 10' Vert.

All Dimensions are US Survey Feet

A1
CROSS SECTIONS
SHEET 13 OF 22

FOR EARTHWORK DEVELOPMENT ONLY

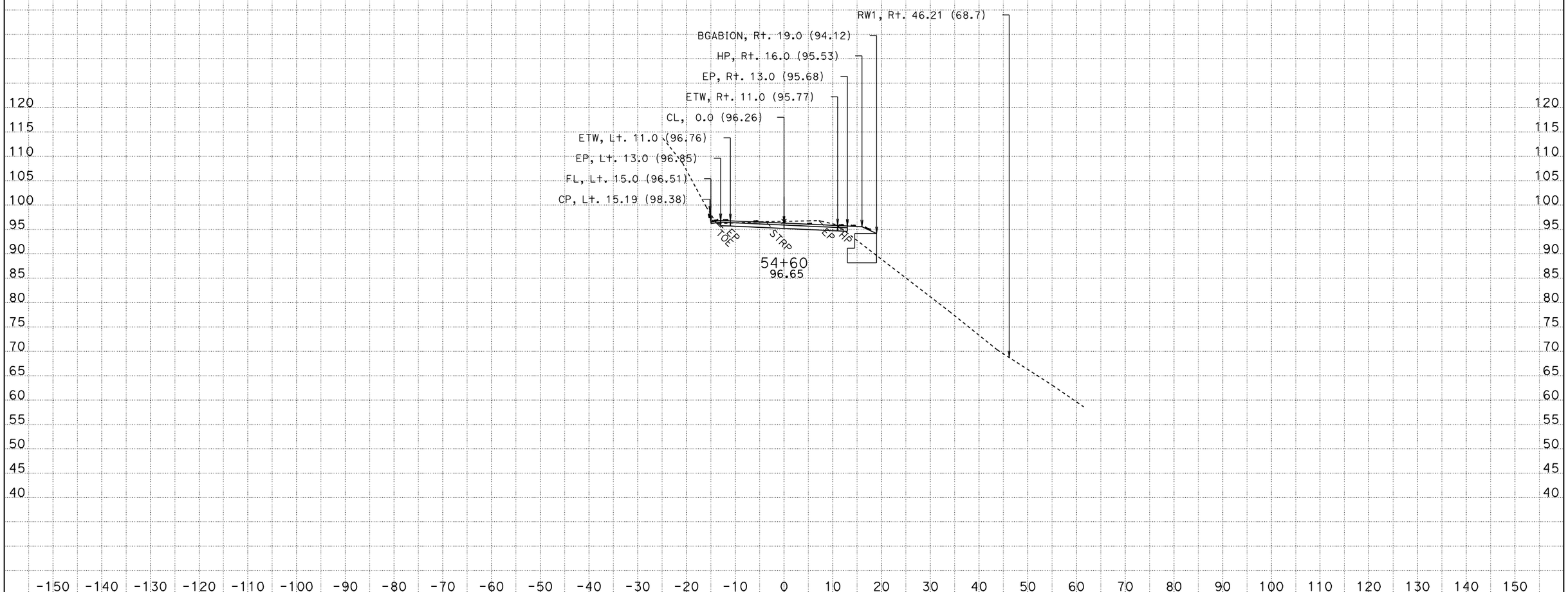

CREATED BY: MICHAEL HUTZELMAN
DATE: 3/13/2012
KC Project: 1F600 File: D:\t3hutzel\PROJECTS\1F600\ear\a1_design.ear

CONTRACT: EA 03-1F6004
DIST/CO/RTE/PM: 03-ED-193-PM 23.4
PROJECT ID: 0300020566

SCALE: 1" = 10' Horiz.
1" = 10' Vert.

All Dimensions are US Survey Feet

A1
CROSS SECTIONS
SHEET 14 OF 22

FOR EARTHWORK DEVELOPMENT ONLY

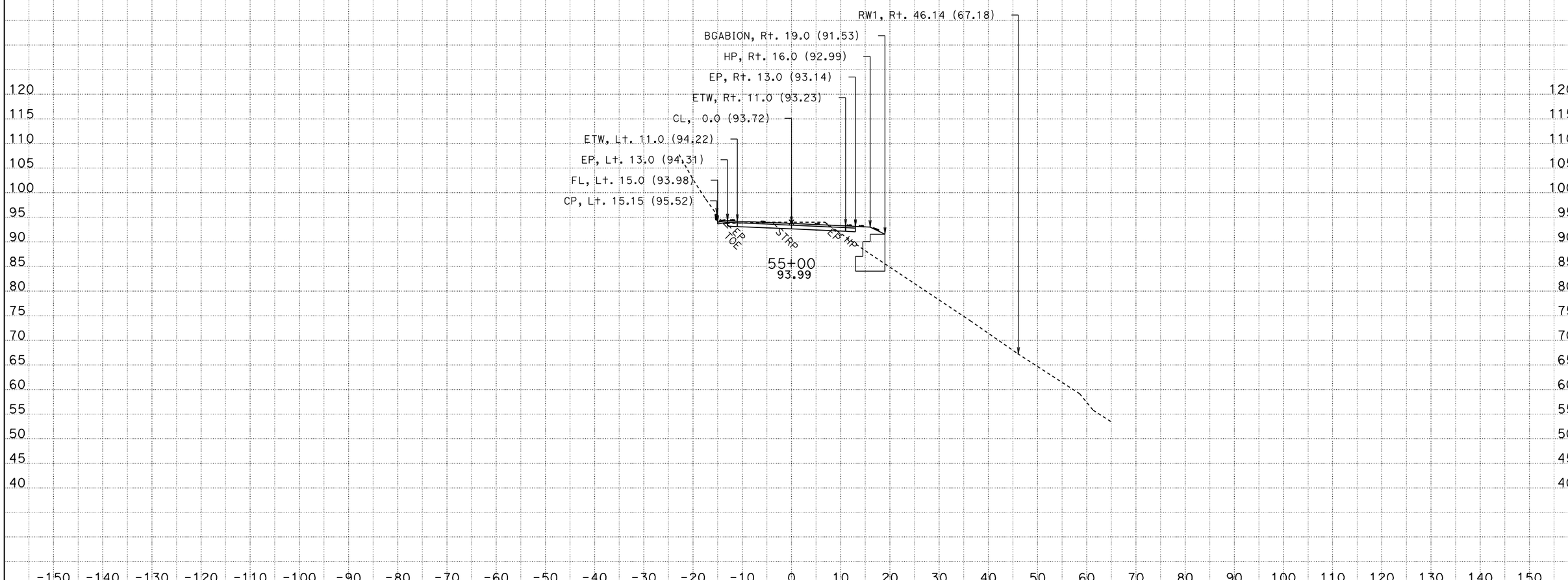

CREATED BY: MICHAEL HUTZELMAN
DATE: 3/13/2012
KC Project: 1F600 File: D:\t3hutzel\PROJECTS\1F600\ear\a1_design.ear

CONTRACT: EA 03-1F6004
DIST/CO/RTE/PM: 03-ED-193-PM 23.4
PROJECT ID: 0300020566

SCALE: 1" = 10' Horiz.
1" = 10' Vert.

All Dimensions are US Survey Feet

A1
CROSS SECTIONS
SHEET 15 OF 22

FOR EARTHWORK DEVELOPMENT ONLY

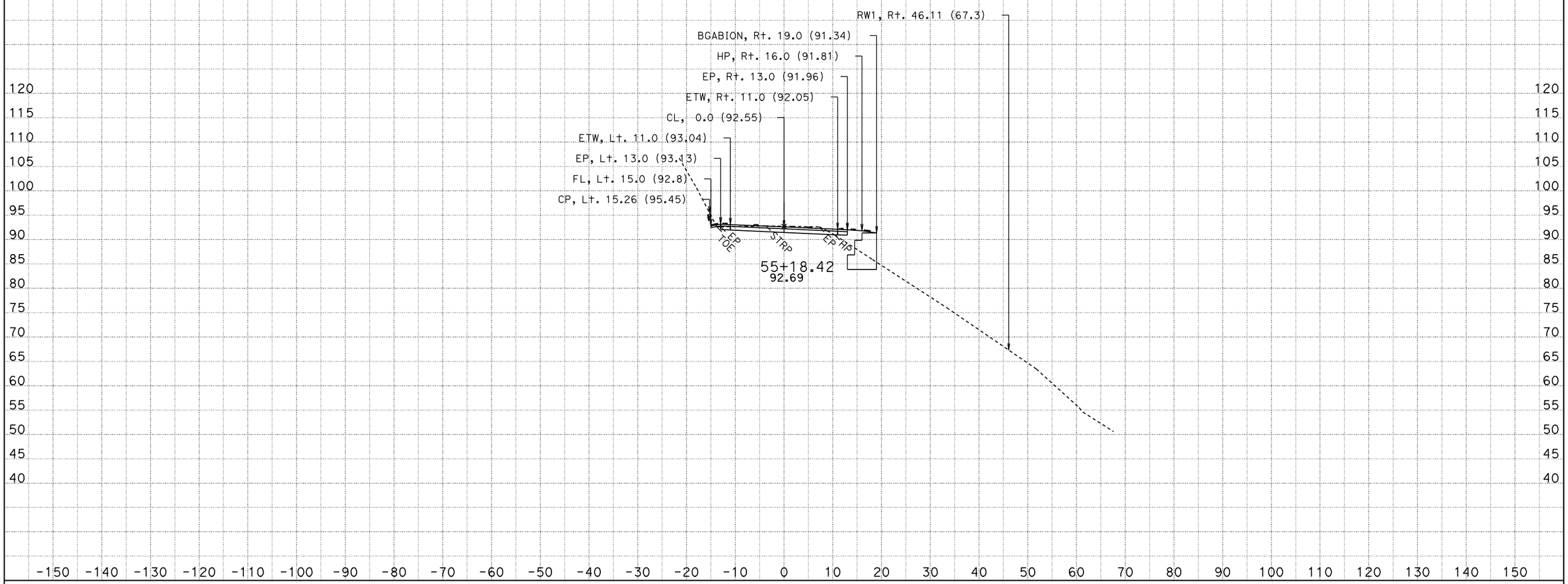

CREATED BY: MICHAEL HUTZELMAN
DATE: 3/13/2012
KC Project: 1F600 File: D:\t3hutzel\PROJECTS\1F600\ear\a1_design.ear

CONTRACT: EA 03-1F6004
DIST/CO/RTE/PM: 03-ED-193-PM 23.4
PROJECT ID: 0300020566

SCALE: 1" = 10' Horiz.
1" = 10' Vert.

All Dimensions are US Survey Feet

A1
CROSS SECTIONS
SHEET 16 OF 22

FOR EARTHWORK DEVELOPMENT ONLY

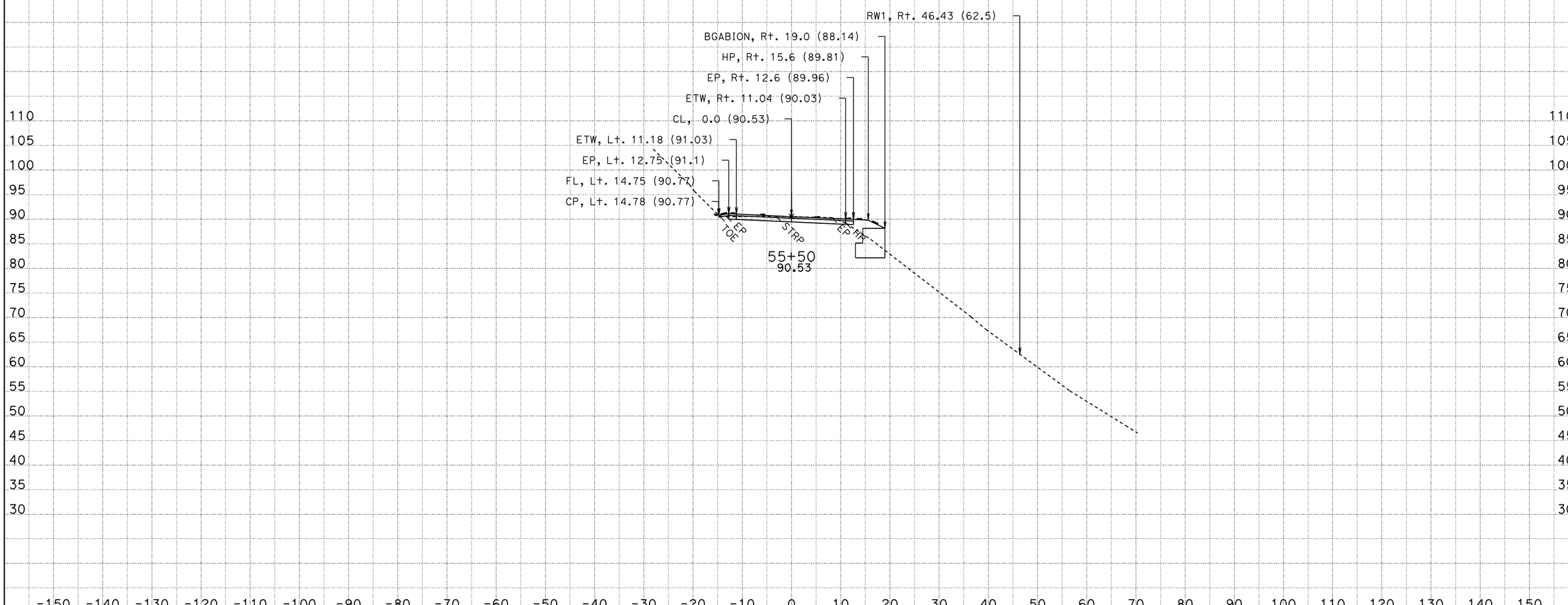

CREATED BY: MICHAEL HUTZELMAN
DATE: 3/13/2012
KC Project: 1F600 File: D:\t3hutzel\PROJECTS\1F600\ear\a1_design.ear

CONTRACT: EA 03-1F6004
DIST/CO/RTE/PM: 03-ED-193-PM 23.4
PROJECT ID: 0300020566

SCALE: 1" = 10' Horiz.
1" = 10' Vert.

All Dimensions are US Survey Feet

A1
CROSS SECTIONS
SHEET 17 OF 22

FOR EARTHWORK DEVELOPMENT ONLY

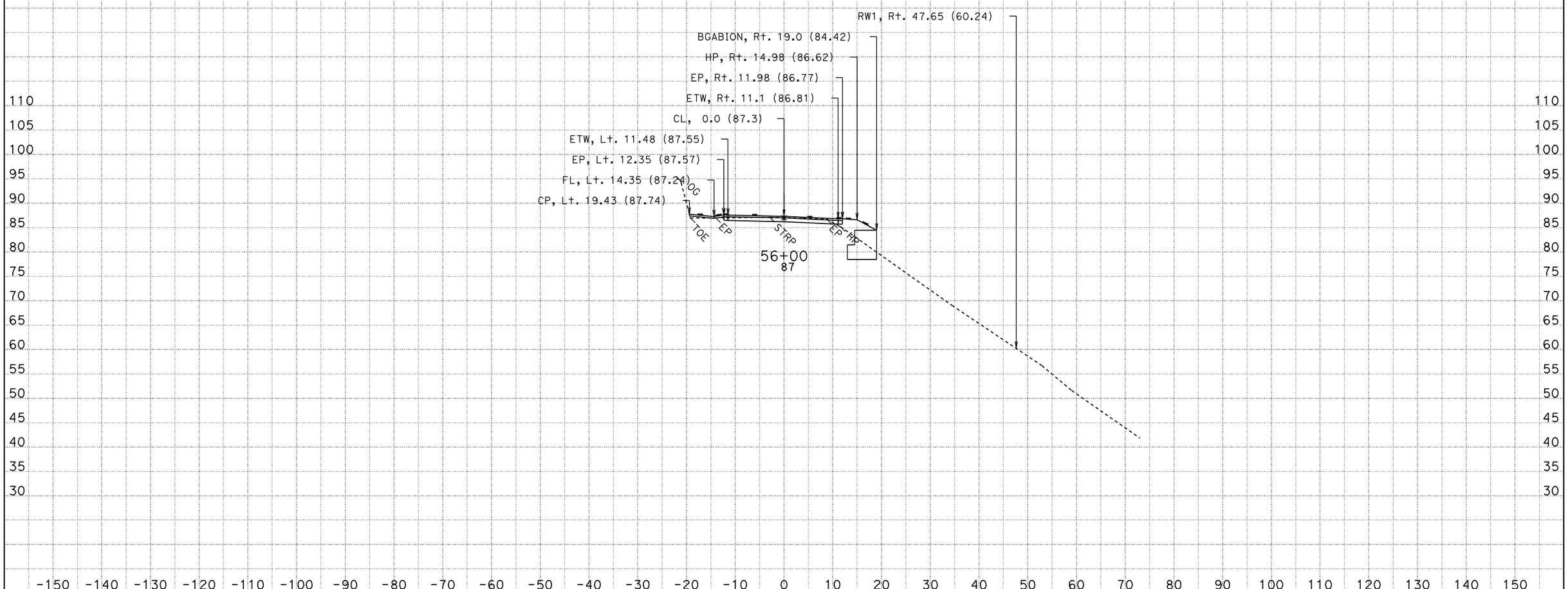

CREATED BY: MICHAEL HUTZELMAN
DATE: 3/13/2012
KC Project: 1F600 File: D:\t3hutzel\PROJECTS\1F600\ear\a1_design.ear

CONTRACT: EA 03-1F6004
DIST/CO/RTE/PM: 03-ED-193-PM 23.4
PROJECT ID: 0300020566

SCALE: 1" = 10' Horiz.
1" = 10' Vert.
All Dimensions are US Survey Feet

A1
CROSS SECTIONS
SHEET 18 OF 22

FOR EARTHWORK DEVELOPMENT ONLY

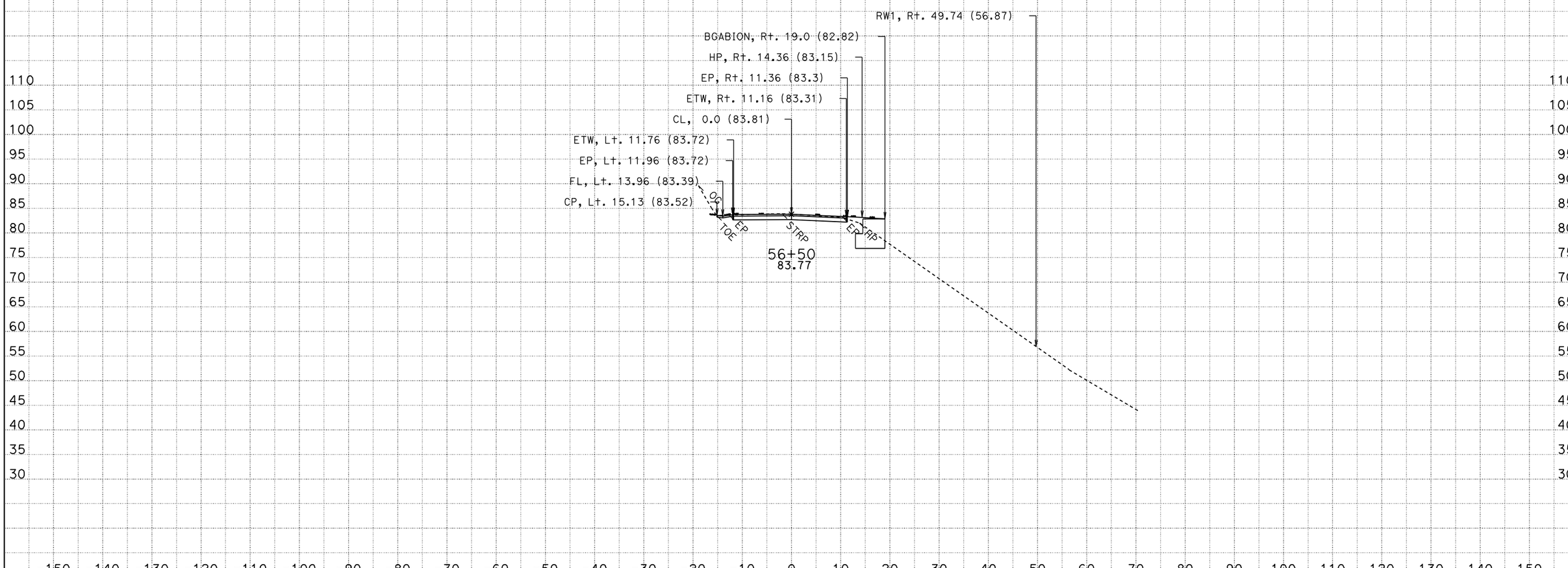

CREATED BY: MICHAEL HUTZELMAN
DATE: 3/13/2012
KC Project: 1F600 File: D:\t3hutzel\PROJECTS\1F600\ear\a1_design.ear

CONTRACT: EA 03-1F6004
DIST/CO/RTE/PM: 03-ED-193-PM 23.4
PROJECT ID: 0300020566

SCALE: 1" = 10' Horiz.
1" = 10' Vert.
All Dimensions are US Survey Feet

A1
CROSS SECTIONS
SHEET 19 OF 22

FOR EARTHWORK DEVELOPMENT ONLY

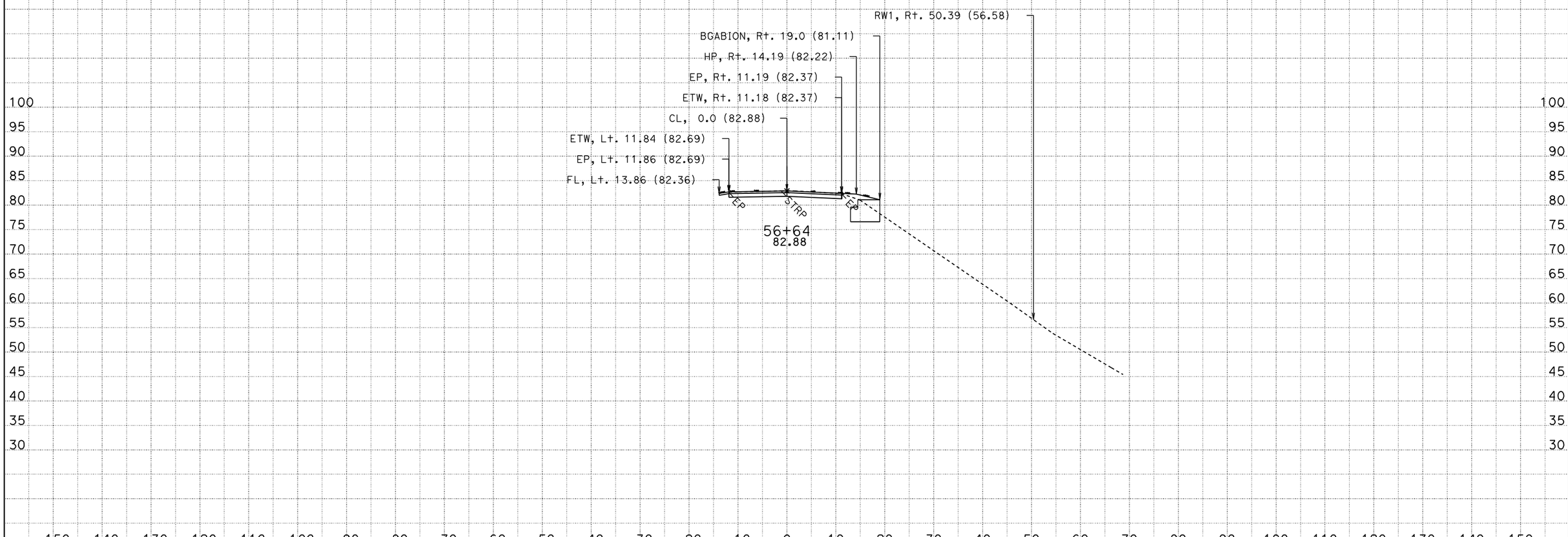

CREATED BY: MICHAEL HUTZELMAN
DATE: 3/13/2012
KC Project: 1F600 File: D:\t3hutzel\PROJECTS\1F600\ear\a1_design.ear

CONTRACT: EA 03-1F6004
DIST/CO/RTE/PM: 03-ED-193-PM 23.4
PROJECT ID: 0300020566

SCALE: 1" = 10' Horiz.
1" = 10' Vert.

All Dimensions are US Survey Feet

A1
CROSS SECTIONS
SHEET 20 OF 22

FOR EARTHWORK DEVELOPMENT ONLY

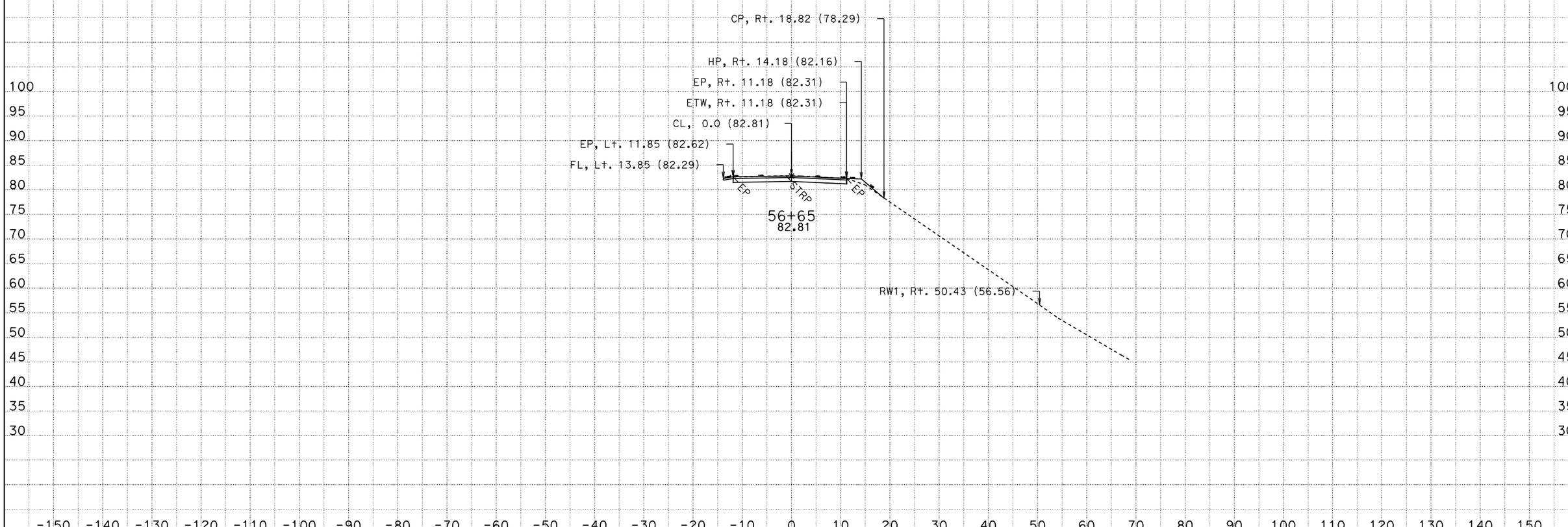

CREATED BY: MICHAEL HUTZELMAN
DATE: 3/13/2012
KC Project: 1F600 File: D:\t3hutzel\PROJECTS\1F600\ear\a1_design.ear

CONTRACT: EA 03-1F6004
DIST/CO/RTE/PM: 03-ED-193-PM 23.4
PROJECT ID: 0300020566

SCALE: 1" = 10' Horiz.
1" = 10' Vert.

All Dimensions are US Survey Feet

A1
CROSS SECTIONS
SHEET 21 OF 22

FOR EARTHWORK DEVELOPMENT ONLY

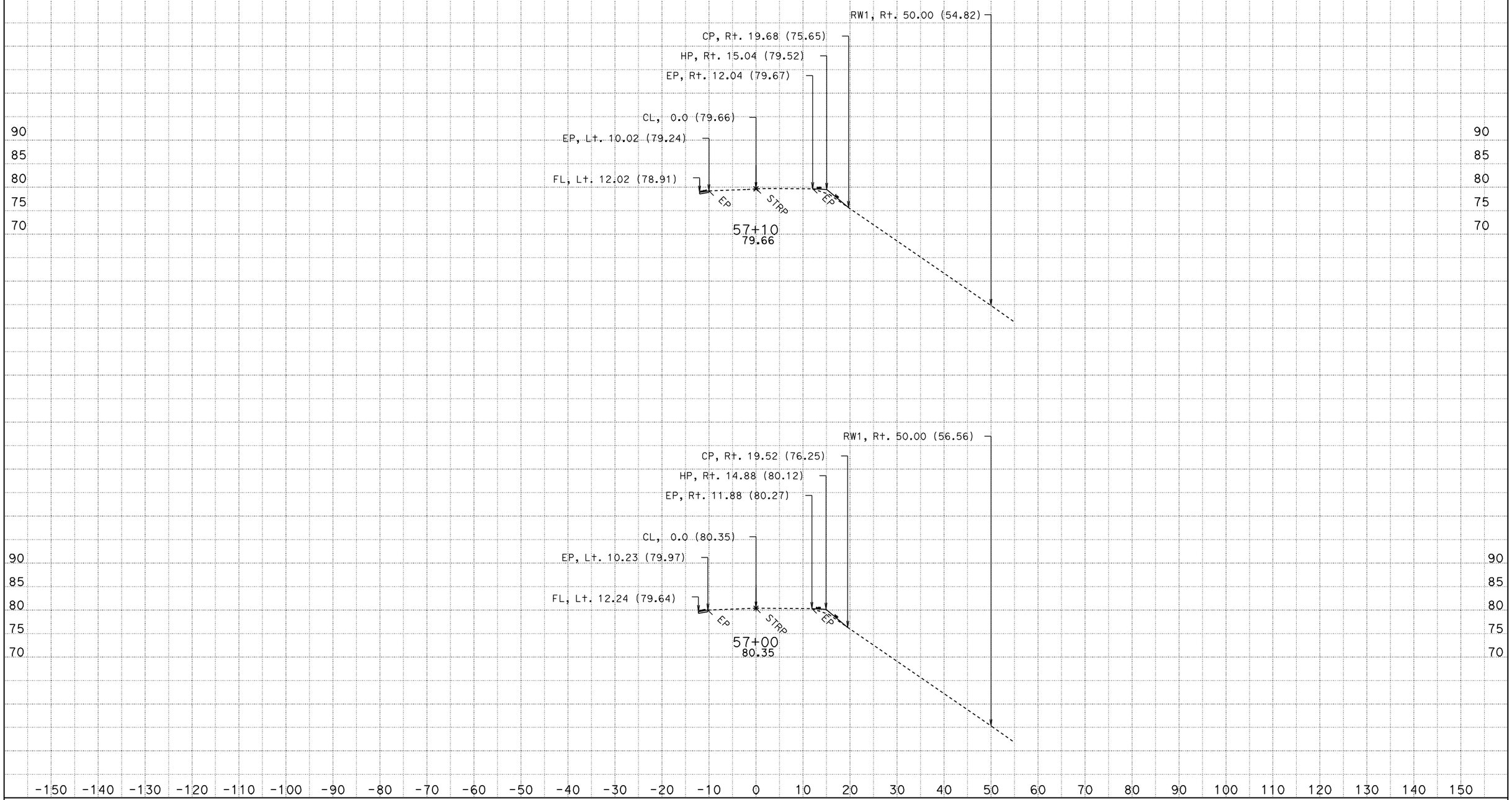

CREATED BY: MICHAEL HUTZELMAN
DATE: 3/13/2012
KC Project: 1F600 File: D:\t3hutzel\PROJECTS\1F600\ear\a1_design.ear

CONTRACT: EA 03-1F6004
DIST/CO/RTE/PM: 03-ED-193-PM 23.4
PROJECT ID: 0300020566

SCALE: 1" = 10' Horiz.
1" = 10' Vert.

All Dimensions are US Survey Feet

A1
CROSS SECTIONS
SHEET 22 OF 22