FOR EARTHWORK DEVELOPMENT ONLY

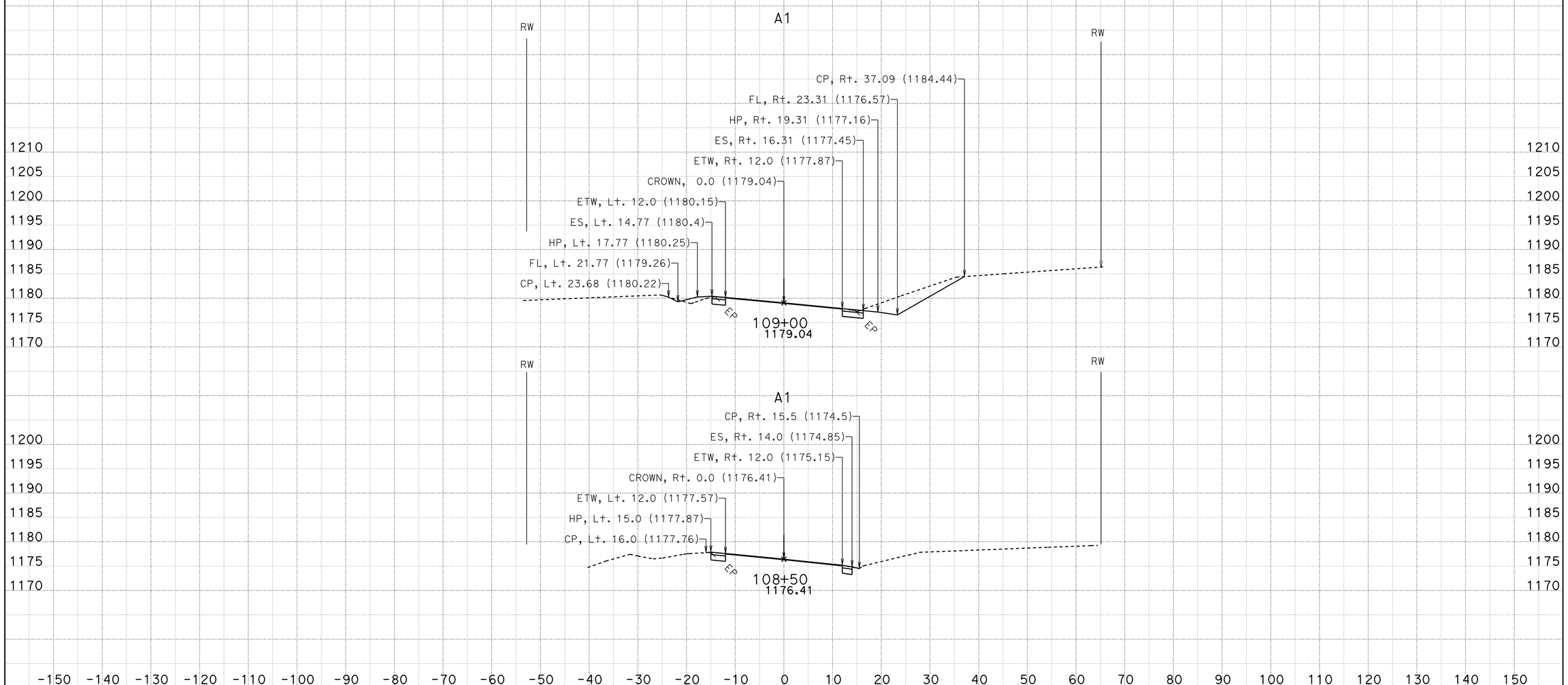

CREATED BY: A.G. Chin
DATE: 4/4/2013

CONTRACT: 2f1501
DIST/CO/RTE/PM: 03/ED/49/31.1
PROJECT ID: 2f1501

SCALE: 1" = 10' Horiz.
1" = 10' Vert.

All Dimensions are US Survey Feet

A1
CROSS SECTIONS
SHEET 1 OF 27

FOR EARTHWORK DEVELOPMENT ONLY

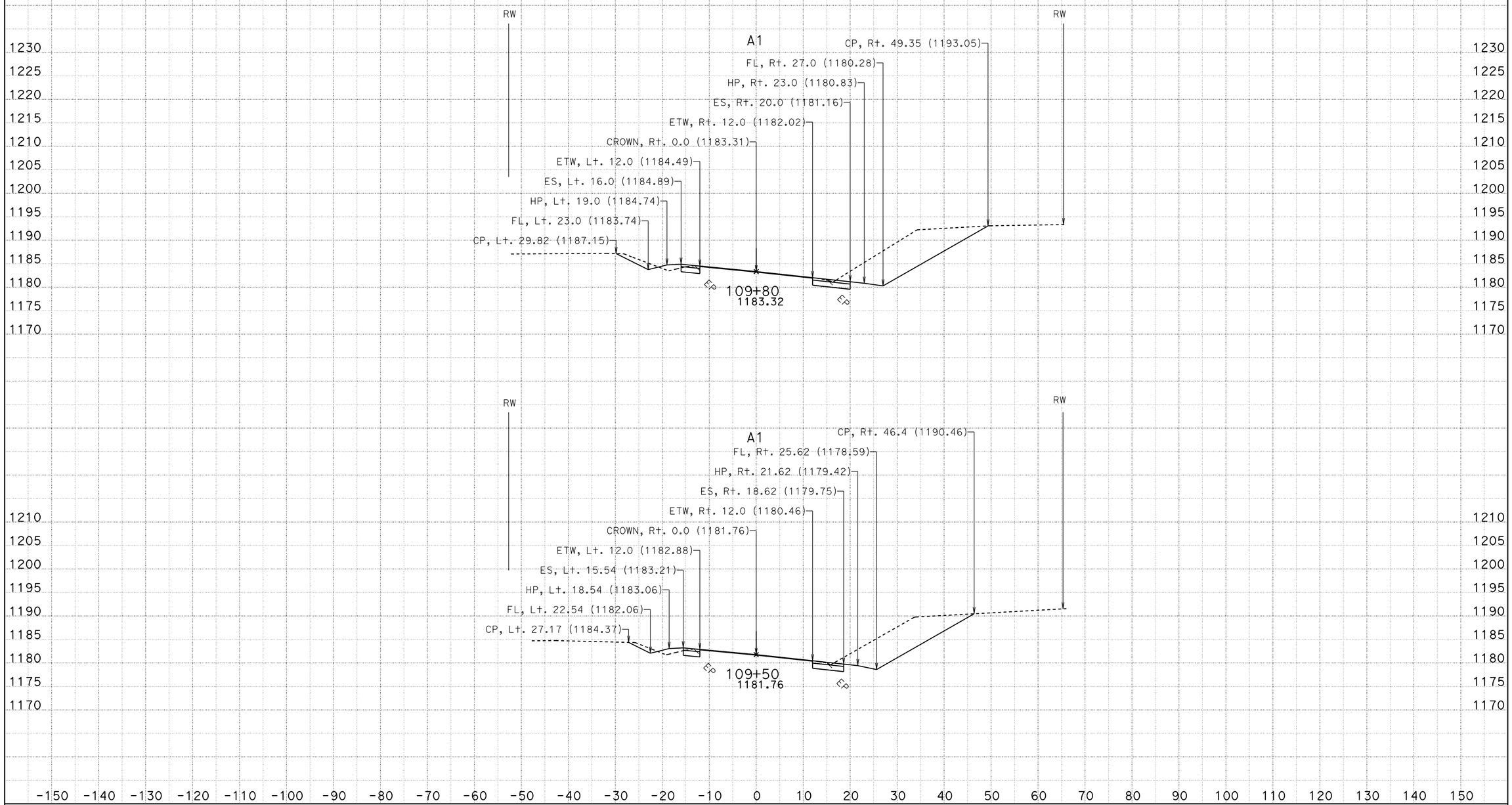

CREATED BY: A.G. Chin
DATE: 4/4/2013

CONTRACT: 2f1501
DIST/CO/RTE/PM: 03/ED/49/31.1
PROJECT ID: 2f1501

SCALE: 1" = 10' Horiz.
1" = 10' Vert.

All Dimensions are US Survey Feet

A1
CROSS SECTIONS
SHEET 2 OF 27

FOR EARTHWORK DEVELOPMENT ONLY

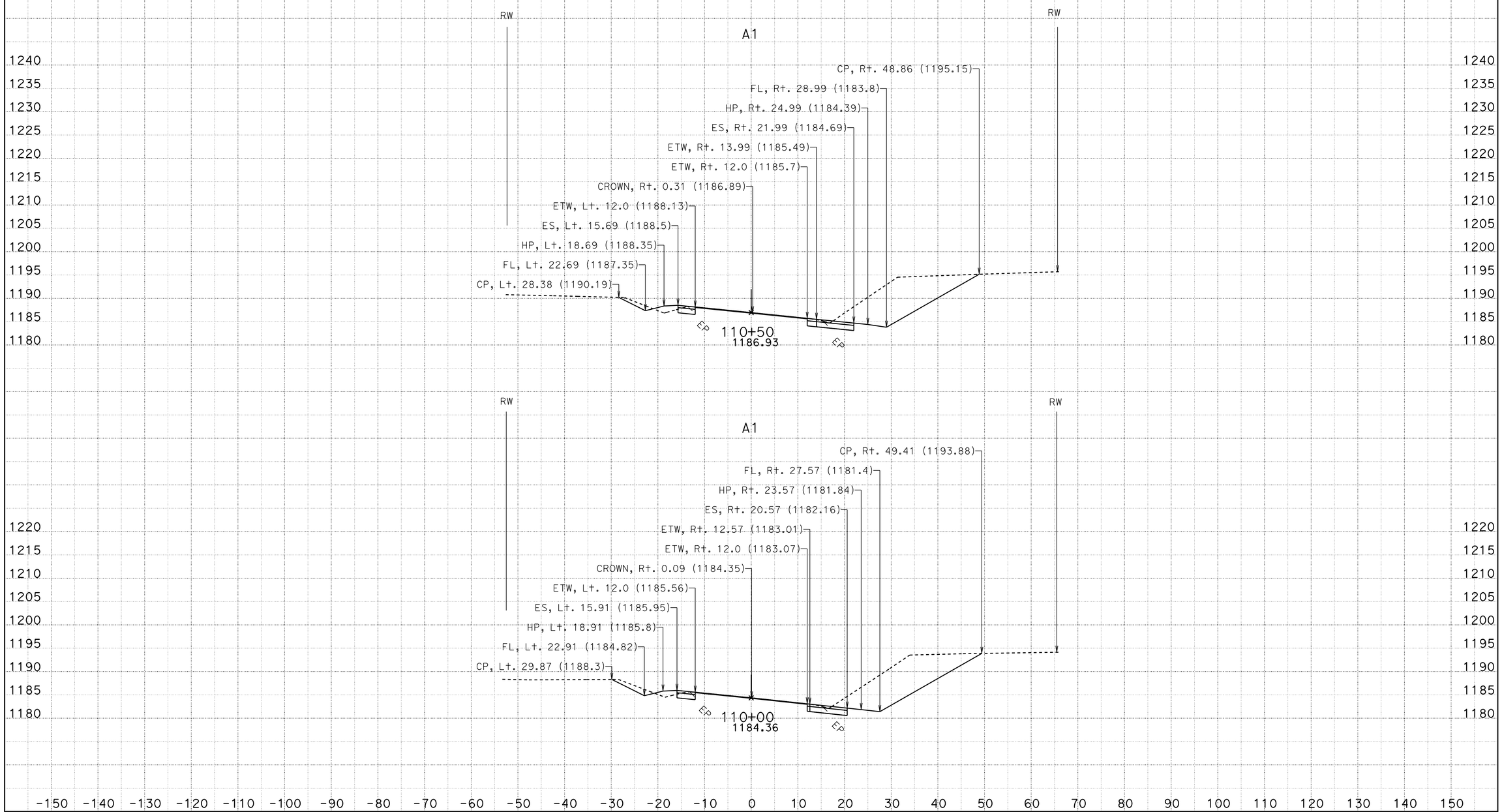

CREATED BY: A.G. Chin
DATE: 4/4/2013

CONTRACT: 2f1501
DIST/CO/RTE/PM: 03/ED/49/31.1
PROJECT ID: 2f1501

SCALE: 1" = 10' Horiz.
1" = 10' Vert.

All Dimensions are US Survey Feet

A1
CROSS SECTIONS
SHEET 3 OF 27

FOR EARTHWORK DEVELOPMENT ONLY

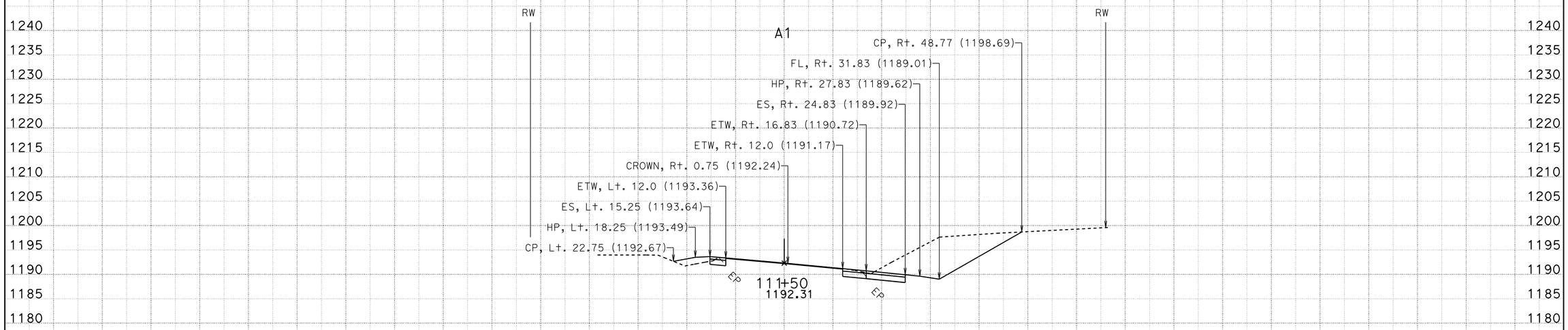

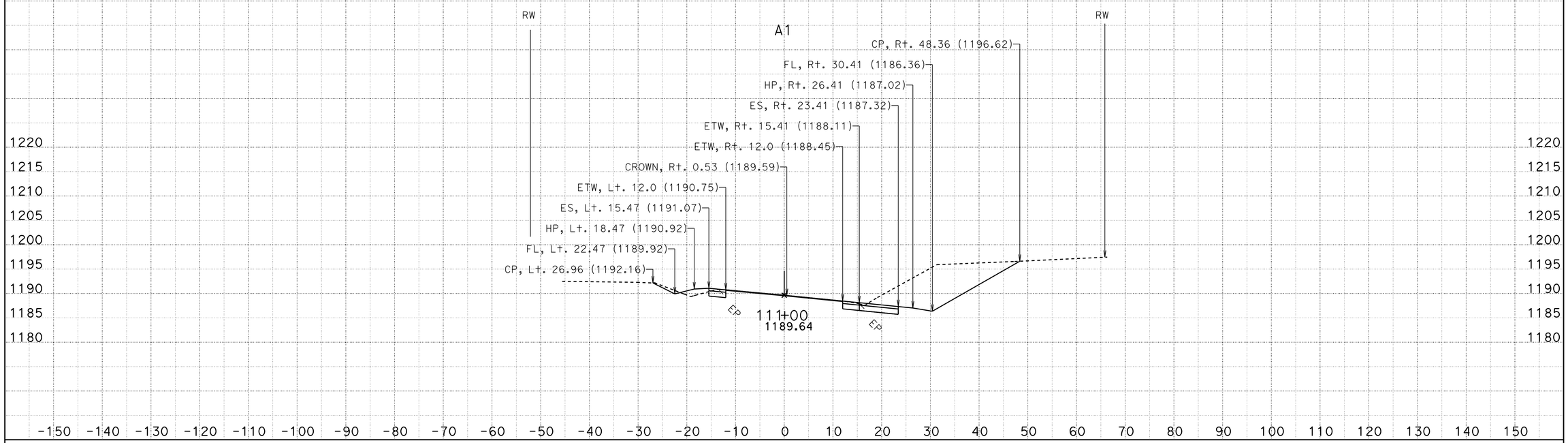

CREATED BY: A.G. Chin
DATE: 4/4/2013

CONTRACT: 2f1501
DIST/CO/RTE/PM: 03/ED/49/31.1
PROJECT ID: 2f1501

SCALE: 1" = 10' Horiz.
1" = 10' Vert.

All Dimensions are US Survey Feet

A1
CROSS SECTIONS
SHEET 4 OF 27

FOR EARTHWORK DEVELOPMENT ONLY

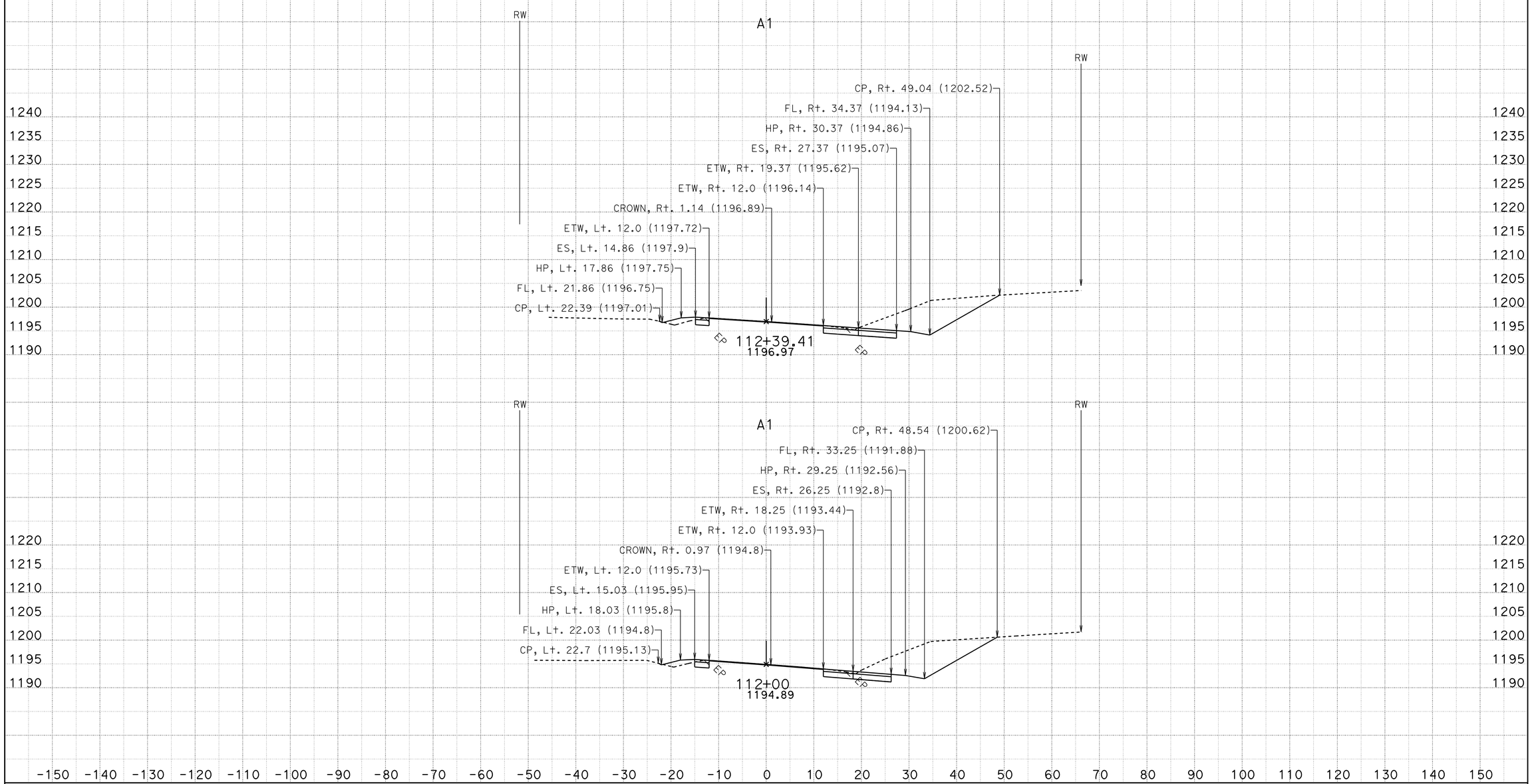

CREATED BY: A.G. Chin
DATE: 4/4/2013

CONTRACT: 2f1501
DIST/CO/RTE/PM: 03/ED/49/31.1
PROJECT ID: 2f1501

SCALE: 1" = 10' Horiz.
1" = 10' Vert.

All Dimensions are US Survey Feet

A1
CROSS SECTIONS
SHEET 5 OF 27

FOR EARTHWORK DEVELOPMENT ONLY

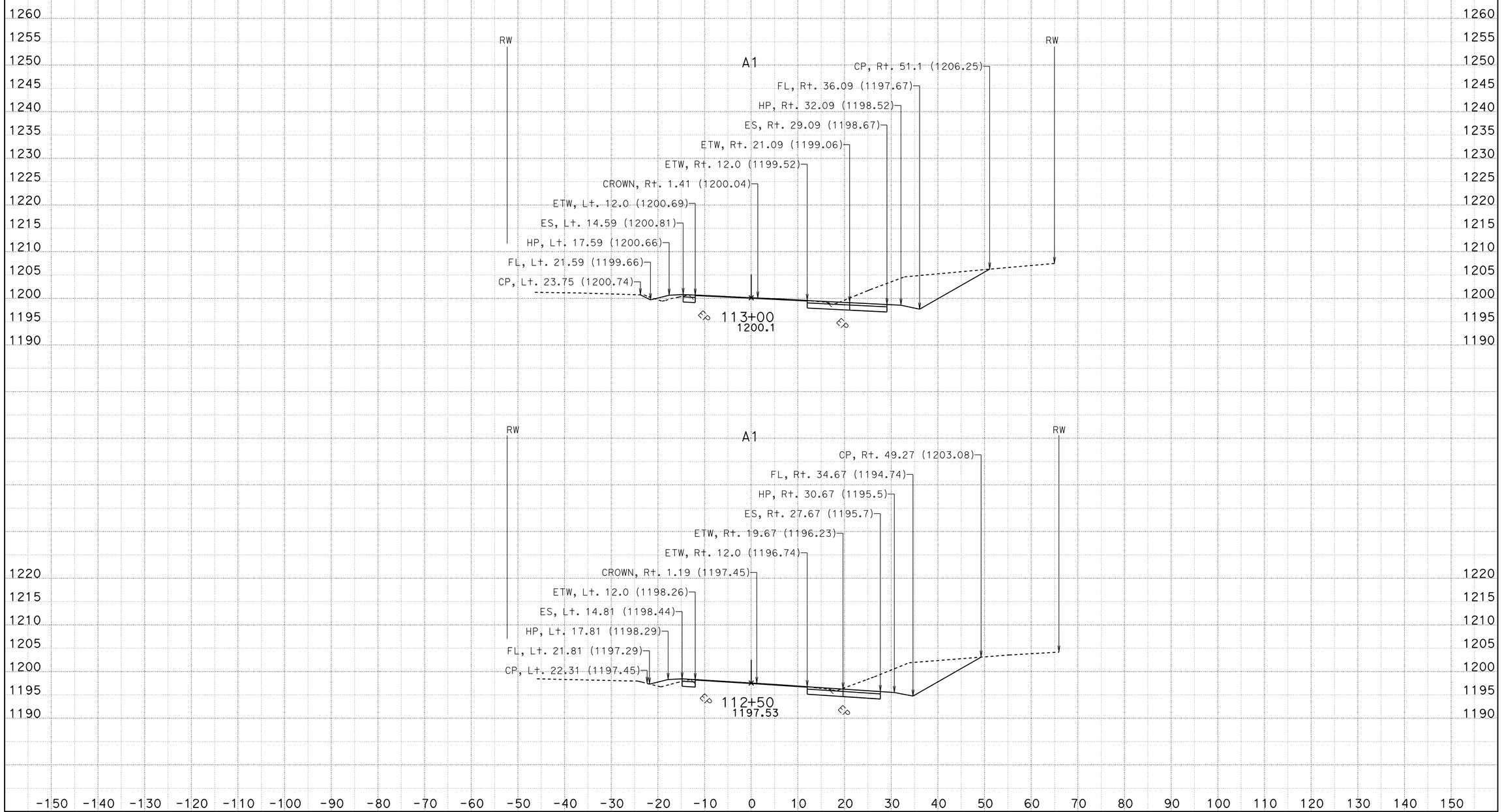

CREATED BY: A.G. Chin
DATE: 4/4/2013

CONTRACT: 2f1501
DIST/CO/RTE/PM: 03/ED/49/31.1
PROJECT ID: 2f1501

SCALE: 1" = 10' Horiz.
1" = 10' Vert.

All Dimensions are US Survey Feet

A1
CROSS SECTIONS
SHEET 6 OF 27

FOR EARTHWORK DEVELOPMENT ONLY

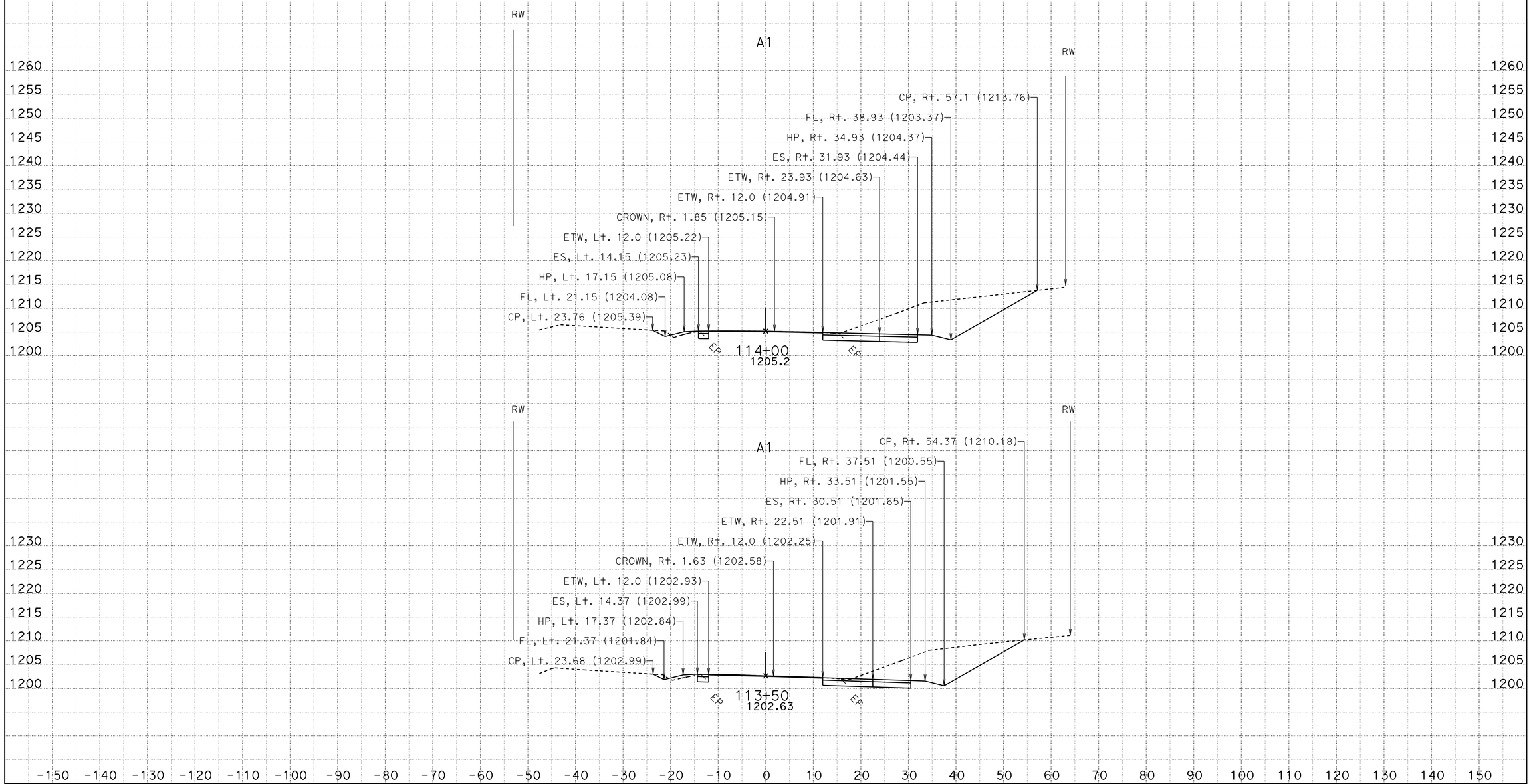

CREATED BY: A.G. Chin
DATE: 4/4/2013

CONTRACT: 2f1501
DIST/CO/RTE/PM: 03/ED/49/31.1
PROJECT ID: 2f1501

SCALE: 1" = 10' Horiz.
1" = 10' Vert.

All Dimensions are US Survey Feet

A1
CROSS SECTIONS
SHEET 7 OF 27

FOR EARTHWORK DEVELOPMENT ONLY

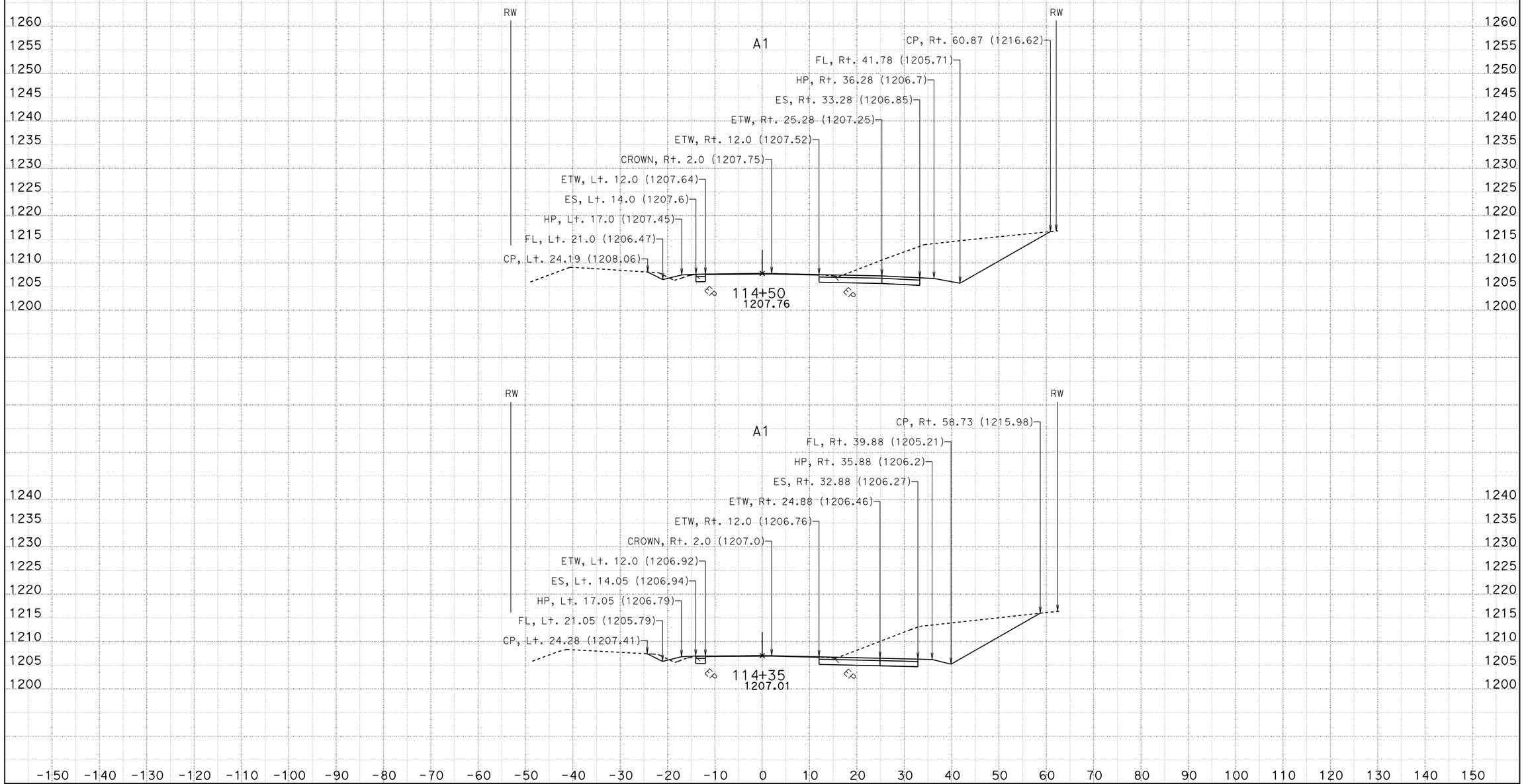

CREATED BY: A.G. Chin
DATE: 4/4/2013

CONTRACT: 2f1501
DIST/CO/RTE/PM: 03/ED/49/31.1
PROJECT ID: 2f1501

SCALE: 1" = 10' Horiz.
1" = 10' Vert.

All Dimensions are US Survey Feet

A1
CROSS SECTIONS
SHEET 8 OF 27

FOR EARTHWORK DEVELOPMENT ONLY

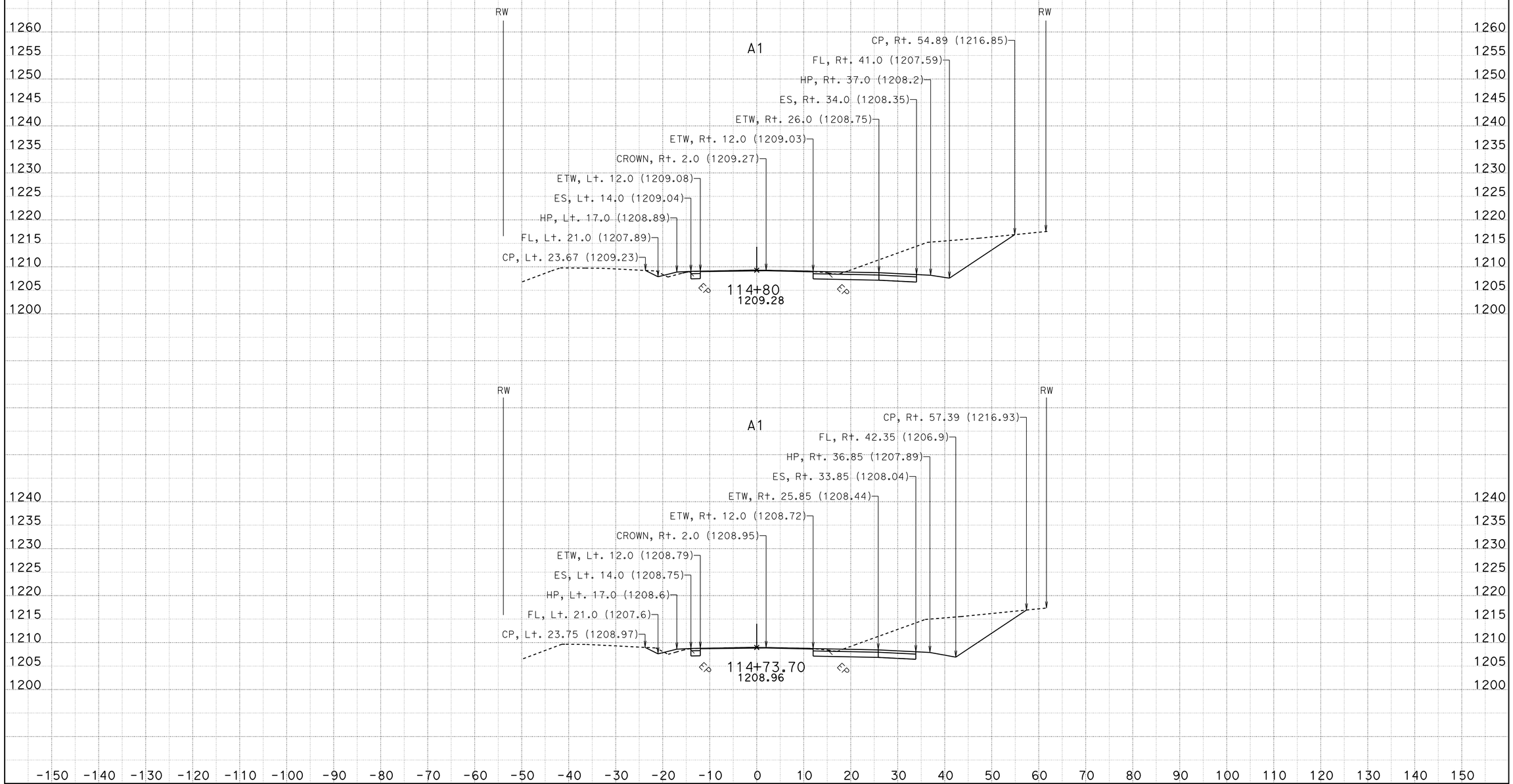

CREATED BY: A.G. Chin
DATE: 4/4/2013

CONTRACT: 2f1501
DIST/CO/RTE/PM: 03/ED/49/31.1
PROJECT ID: 2f1501

SCALE: 1" = 10' Horiz.
1" = 10' Vert.

All Dimensions are US Survey Feet

A1
CROSS SECTIONS
SHEET 9 OF 27

FOR EARTHWORK DEVELOPMENT ONLY

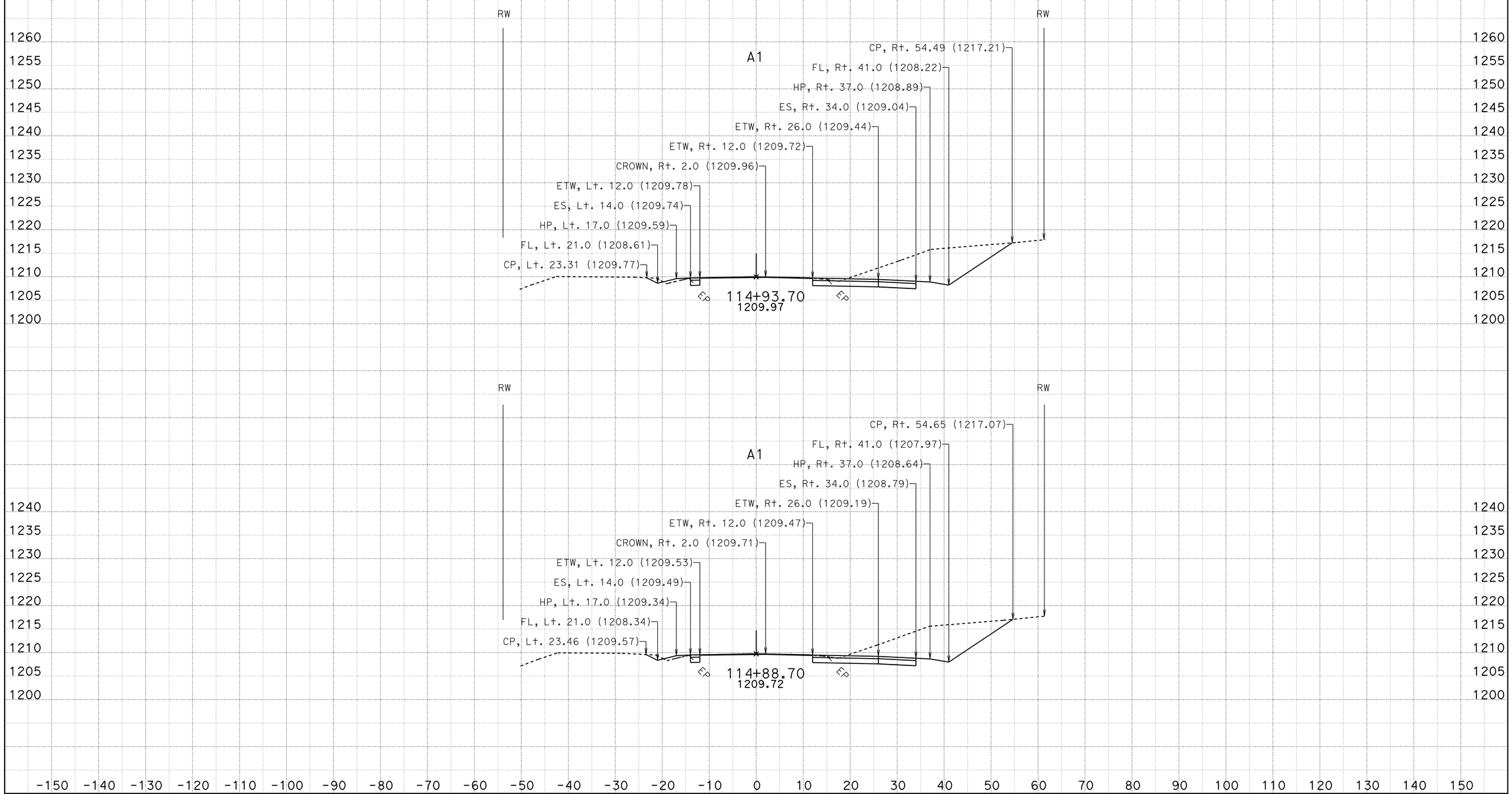

CREATED BY: A.G. Chin
DATE: 4/4/2013

CONTRACT: 2f1501
DIST/CO/RTE/PM: 03/ED/49/31.1
PROJECT ID: 2f1501

SCALE: 1" = 10' Horiz.
1" = 10' Vert.

All Dimensions are US Survey Feet

A1
CROSS SECTIONS
SHEET 10 OF 27

FOR EARTHWORK DEVELOPMENT ONLY

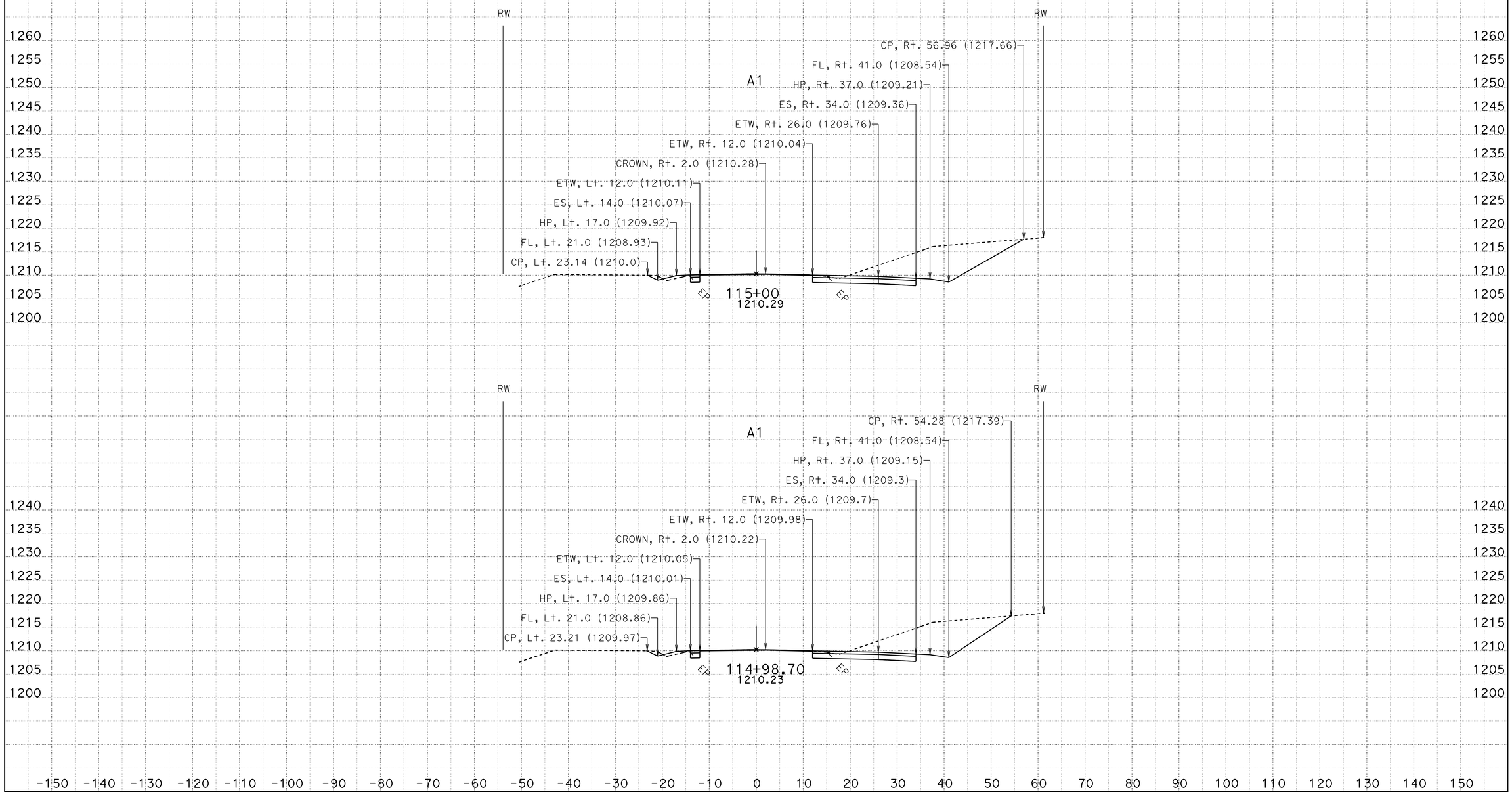

CREATED BY: A.G. Chin
DATE: 4/4/2013

CONTRACT: 2f1501
DIST/CO/RTE/PM: 03/ED/49/31.1
PROJECT ID: 2f1501

SCALE: 1" = 10' Horiz.
1" = 10' Vert.

All Dimensions are US Survey Feet

A1
CROSS SECTIONS
SHEET 11 OF 27

FOR EARTHWORK DEVELOPMENT ONLY

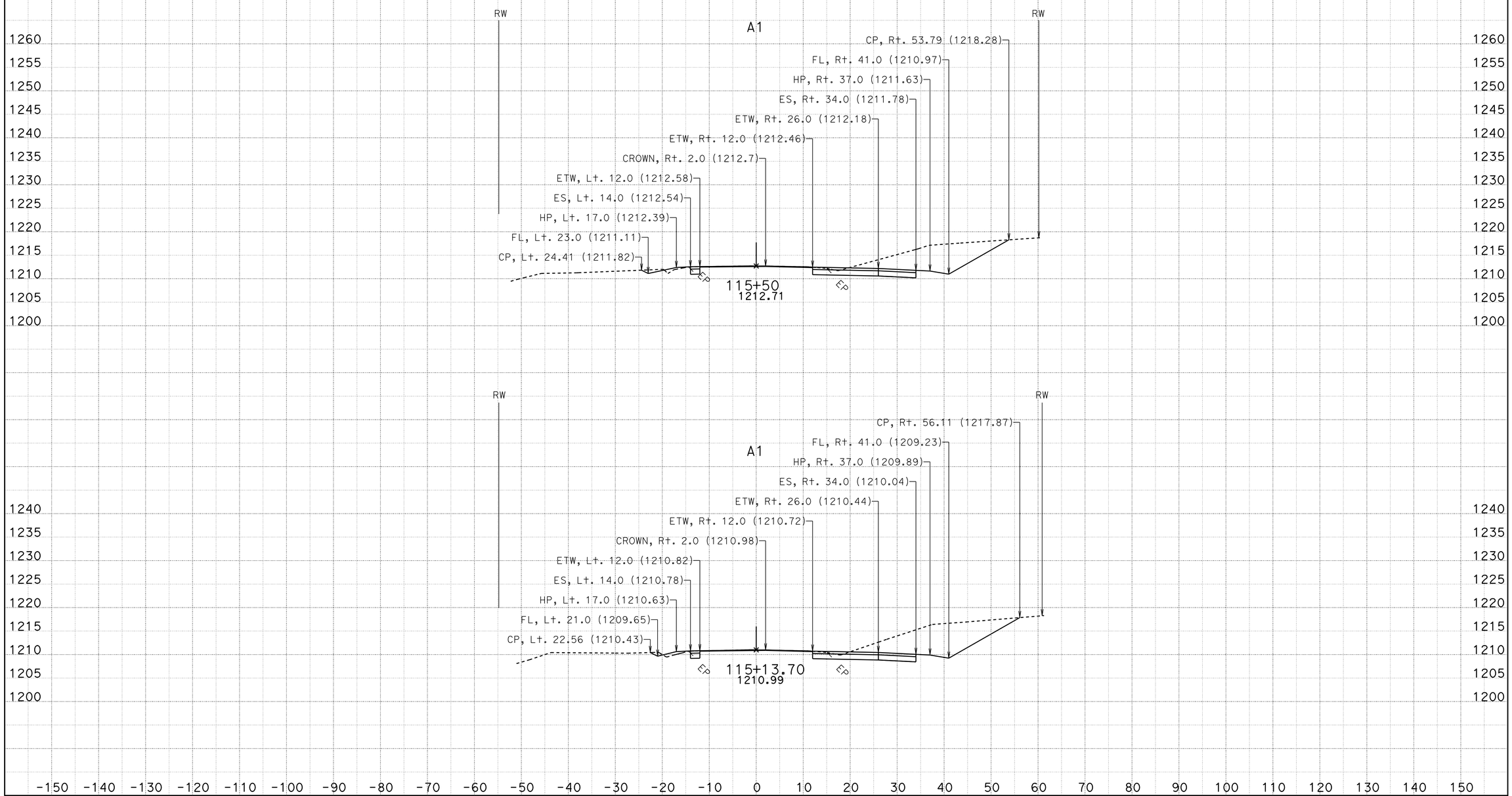

CREATED BY: A.G. Chin
DATE: 4/4/2013

CONTRACT: 2f1501
DIST/CO/RTE/PM: 03/ED/49/31.1
PROJECT ID: 2f1501

SCALE: 1" = 10' Horiz.
1" = 10' Vert.

All Dimensions are US Survey Feet

A1
CROSS SECTIONS
SHEET 12 OF 27

FOR EARTHWORK DEVELOPMENT ONLY

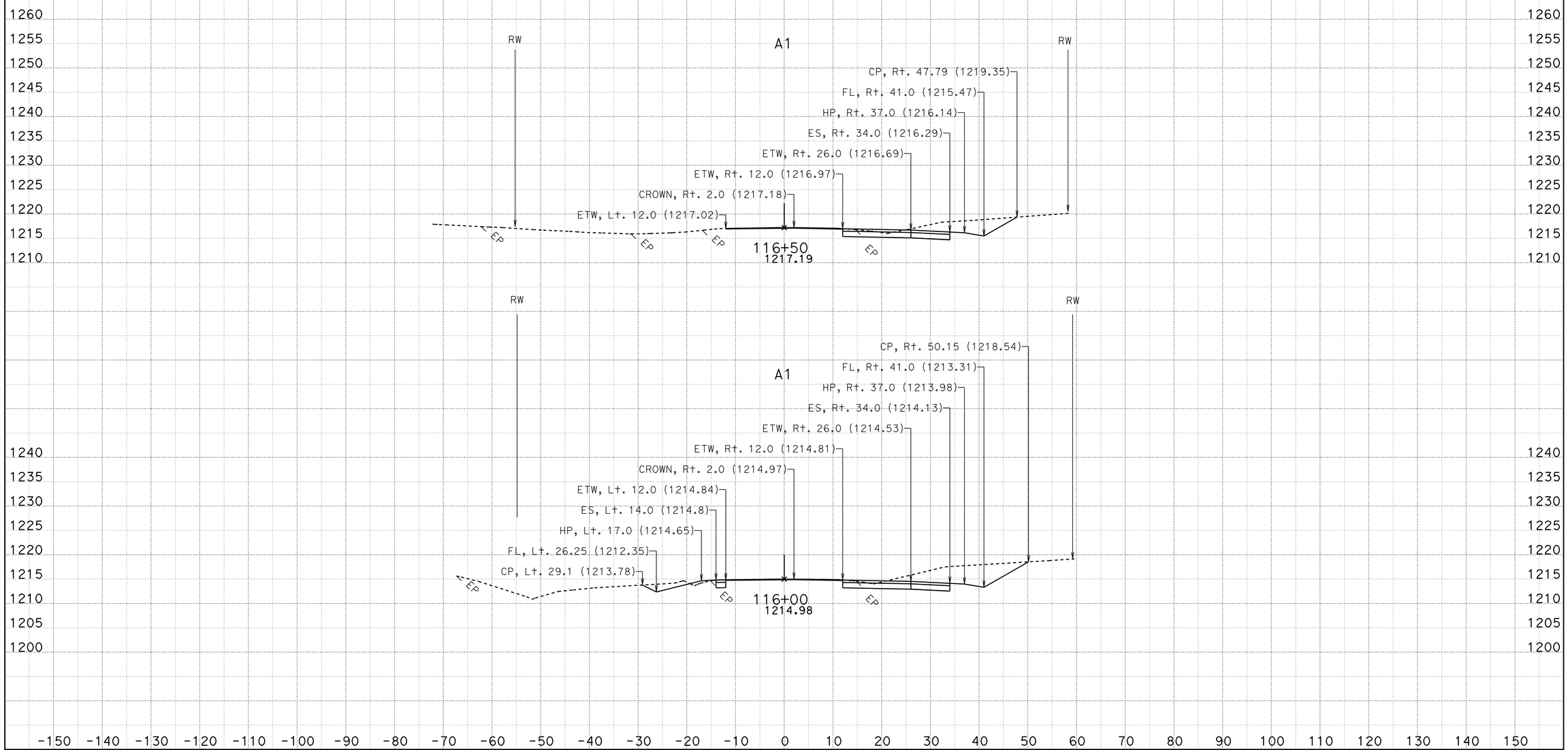

CREATED BY: A.G. Chin
DATE: 4/4/2013

CONTRACT: 2f1501
DIST/CO/RTE/PM: 03/ED/49/31.1
PROJECT ID: 2f1501

SCALE: 1" = 10' Horiz.
1" = 10' Vert.

All Dimensions are US Survey Feet

A1
CROSS SECTIONS
SHEET 13 OF 27

FOR EARTHWORK DEVELOPMENT ONLY

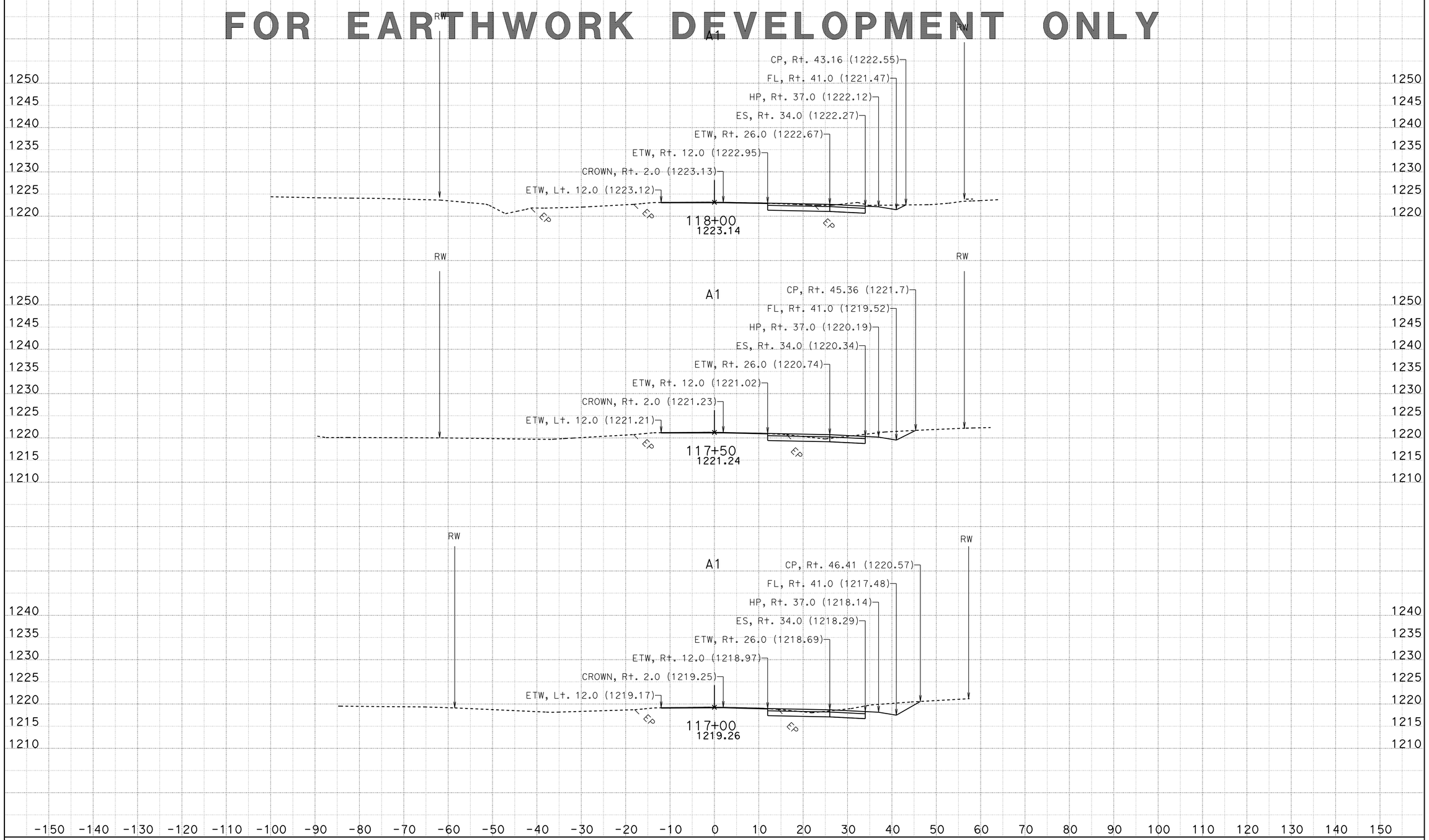

CREATED BY: A.G. Chin
DATE: 4/4/2013

CONTRACT: 2f1501
DIST/CO/RTE/PM: 03/ED/49/31.1
PROJECT ID: 2f1501

SCALE: 1" = 10' Horiz.
1" = 10' Vert.

All Dimensions are US Survey Feet

A1
CROSS SECTIONS
SHEET 14 OF 27

FOR EARTHWORK DEVELOPMENT ONLY

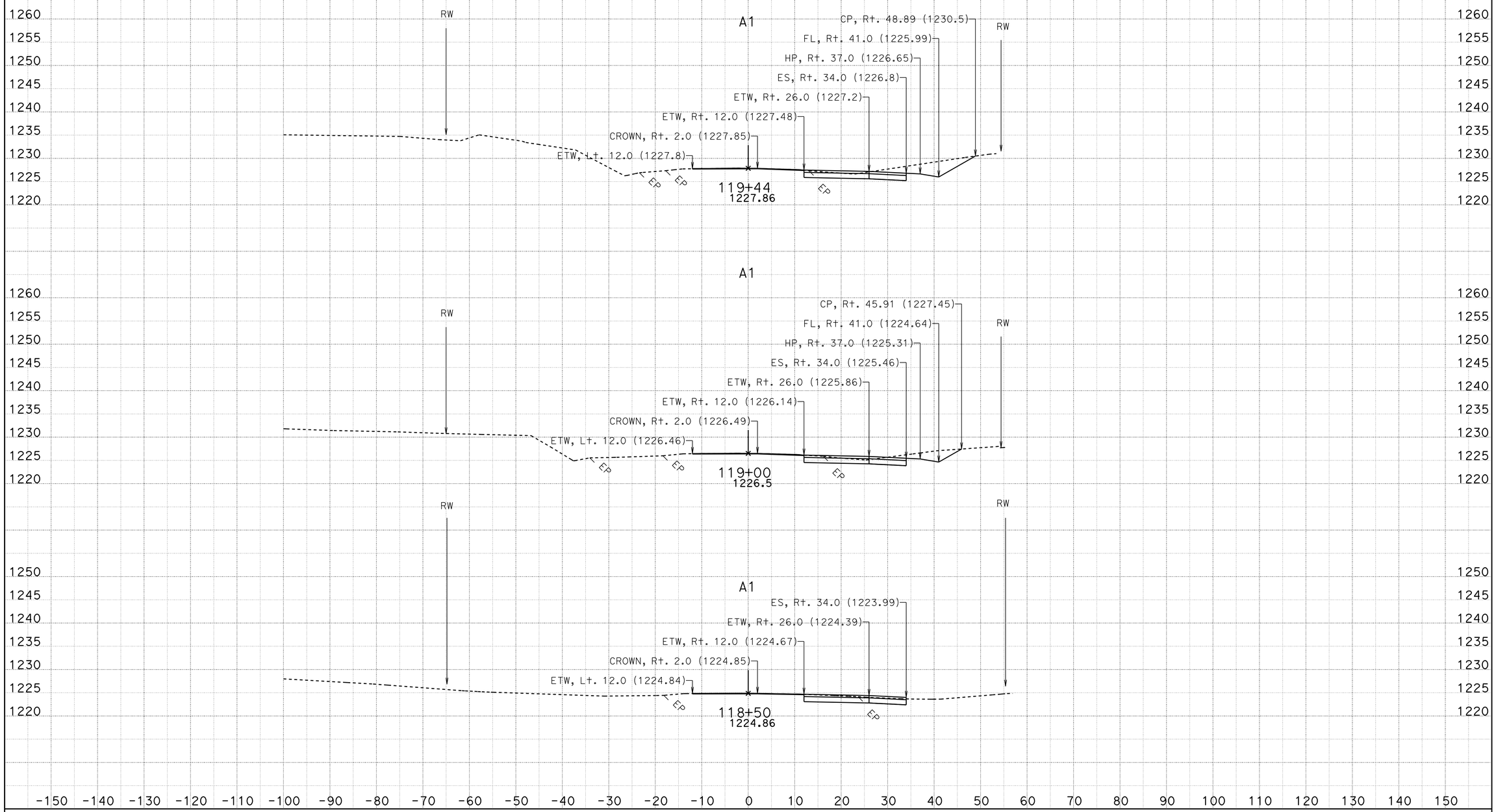

CREATED BY: A.G. Chin
DATE: 4/4/2013

CONTRACT: 2f1501
DIST/CO/RTE/PM: 03/ED/49/31.1
PROJECT ID: 2f1501

SCALE: 1" = 10' Horiz.
1" = 10' Vert.

All Dimensions are US Survey Feet

A1
CROSS SECTIONS
SHEET 15 OF 27

FOR EARTHWORK DEVELOPMENT ONLY

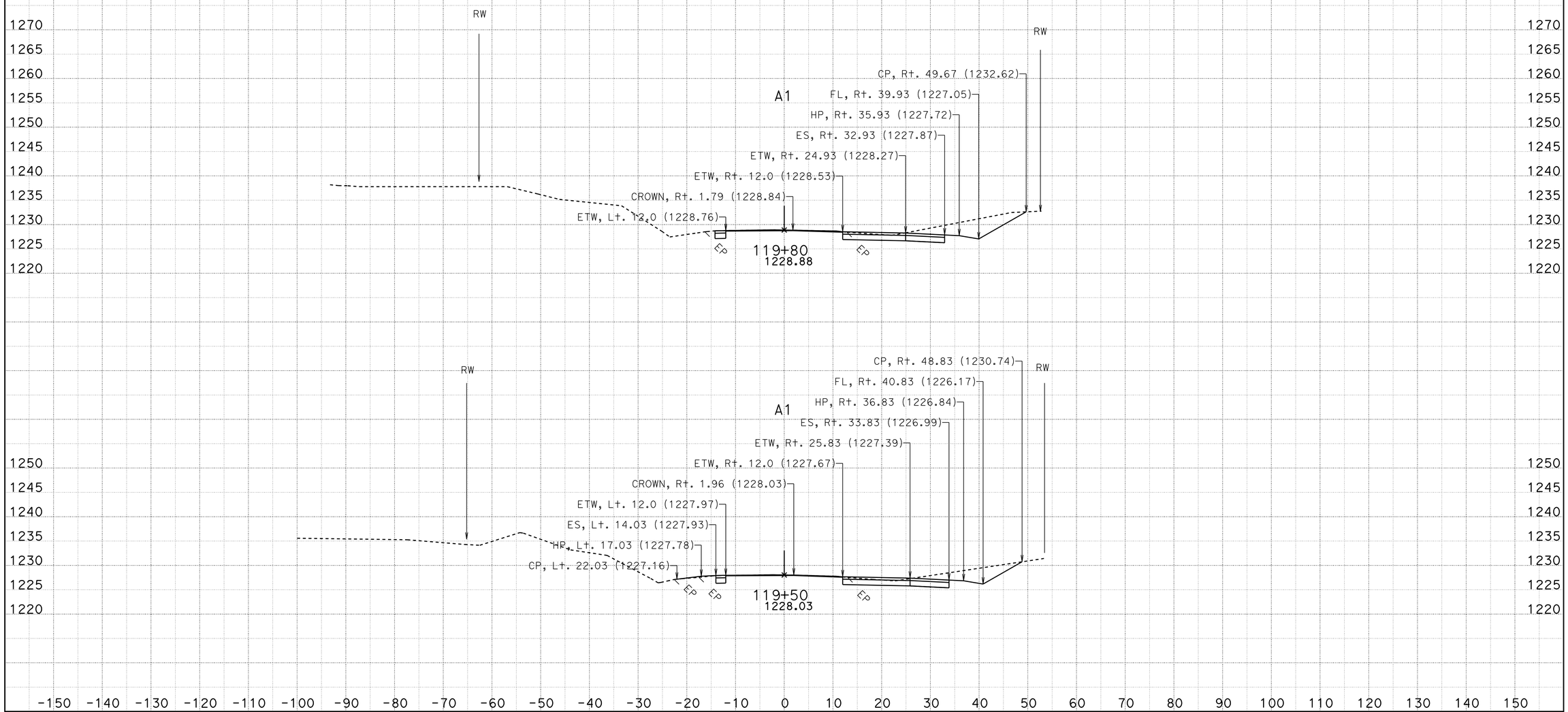

CREATED BY: A.G. Chin
DATE: 4/4/2013

CONTRACT: 2f1501
DIST/CO/RTE/PM: 03/ED/49/31.1
PROJECT ID: 2f1501

SCALE: 1" = 10' Horiz.
1" = 10' Vert.

All Dimensions are US Survey Feet

A1
CROSS SECTIONS
SHEET 16 OF 27

FOR EARTHWORK DEVELOPMENT ONLY

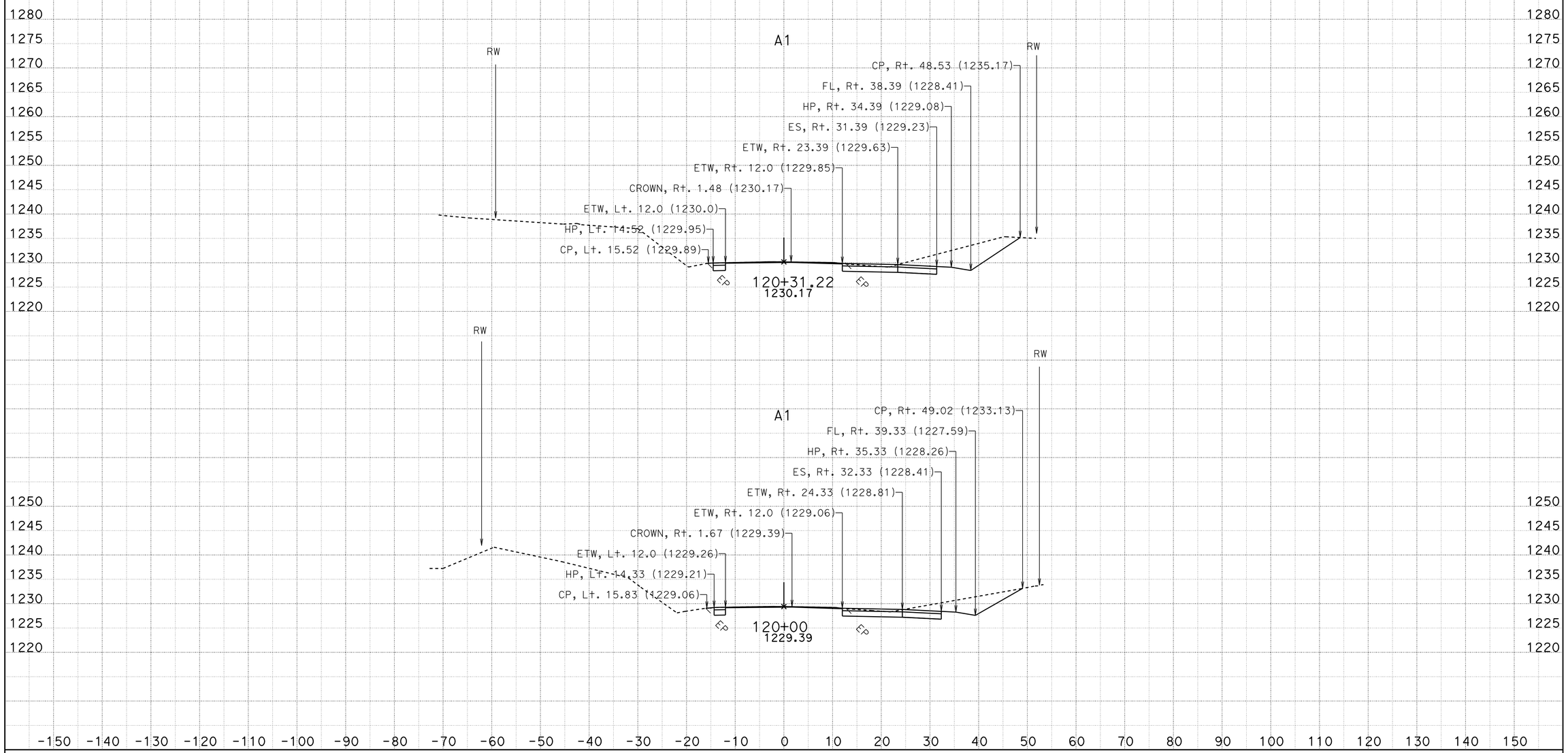

CREATED BY: A.G. Chin
DATE: 4/4/2013

CONTRACT: 2f1501
DIST/CO/RTE/PM: 03/ED/49/31.1
PROJECT ID: 2f1501

SCALE: 1" = 10' Horiz.
1" = 10' Vert.

All Dimensions are US Survey Feet

A1
CROSS SECTIONS
SHEET 17 OF 27

FOR EARTHWORK DEVELOPMENT ONLY

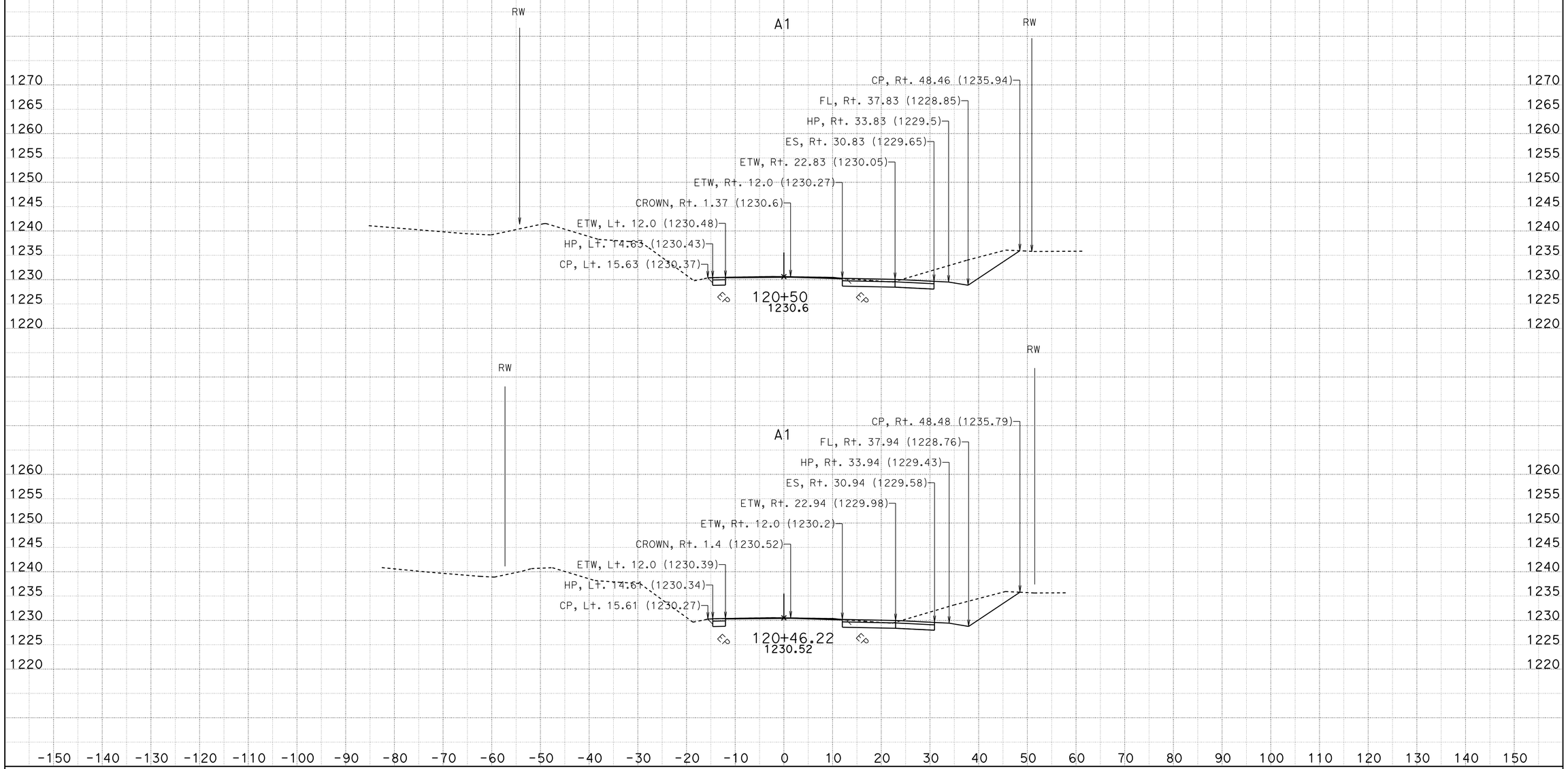

CREATED BY: A.G. Chin
DATE: 4/4/2013

CONTRACT: 2f1501
DIST/CO/RTE/PM: 03/ED/49/31.1
PROJECT ID: 2f1501

SCALE: 1" = 10' Horiz.
1" = 10' Vert.

All Dimensions are US Survey Feet

A1
CROSS SECTIONS
SHEET 18 OF 27

FOR EARTHWORK DEVELOPMENT ONLY

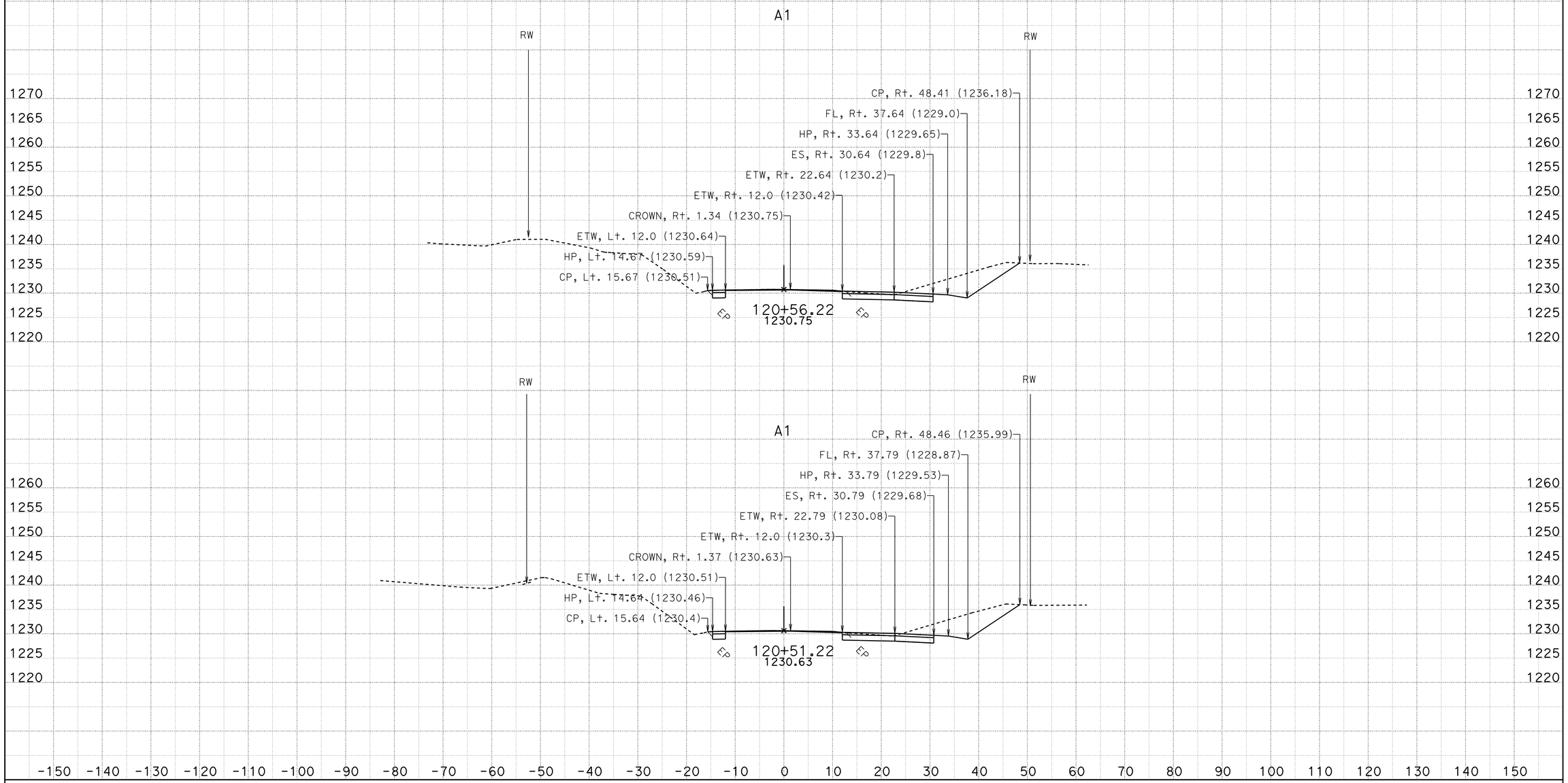

CREATED BY: A.G. Chin
DATE: 4/4/2013

CONTRACT: 2f1501
DIST/CO/RTE/PM: 03/ED/49/31.1
PROJECT ID: 2f1501

SCALE: 1" = 10' Horiz.
1" = 10' Vert.

All Dimensions are US Survey Feet

A1
CROSS SECTIONS
SHEET 19 OF 27

FOR EARTHWORK DEVELOPMENT ONLY

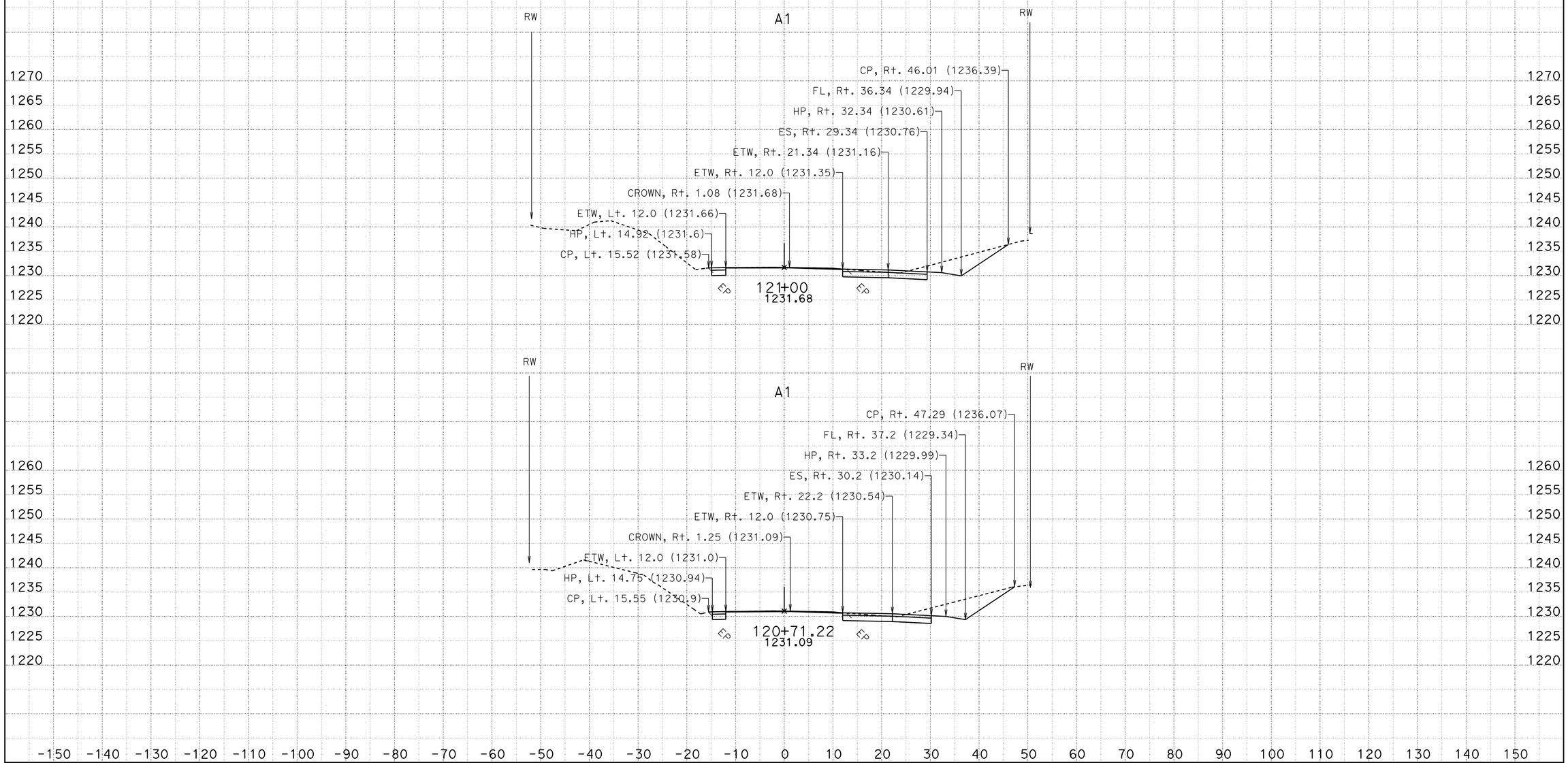

CREATED BY: A.G. Chin
DATE: 4/4/2013

CONTRACT: 2f1501
DIST/CO/RTE/PM: 03/ED/49/31.1
PROJECT ID: 2f1501

SCALE: 1" = 10' Horiz.
1" = 10' Vert.

All Dimensions are US Survey Feet

A1
CROSS SECTIONS
SHEET 20 OF 27

FOR EARTHWORK DEVELOPMENT ONLY

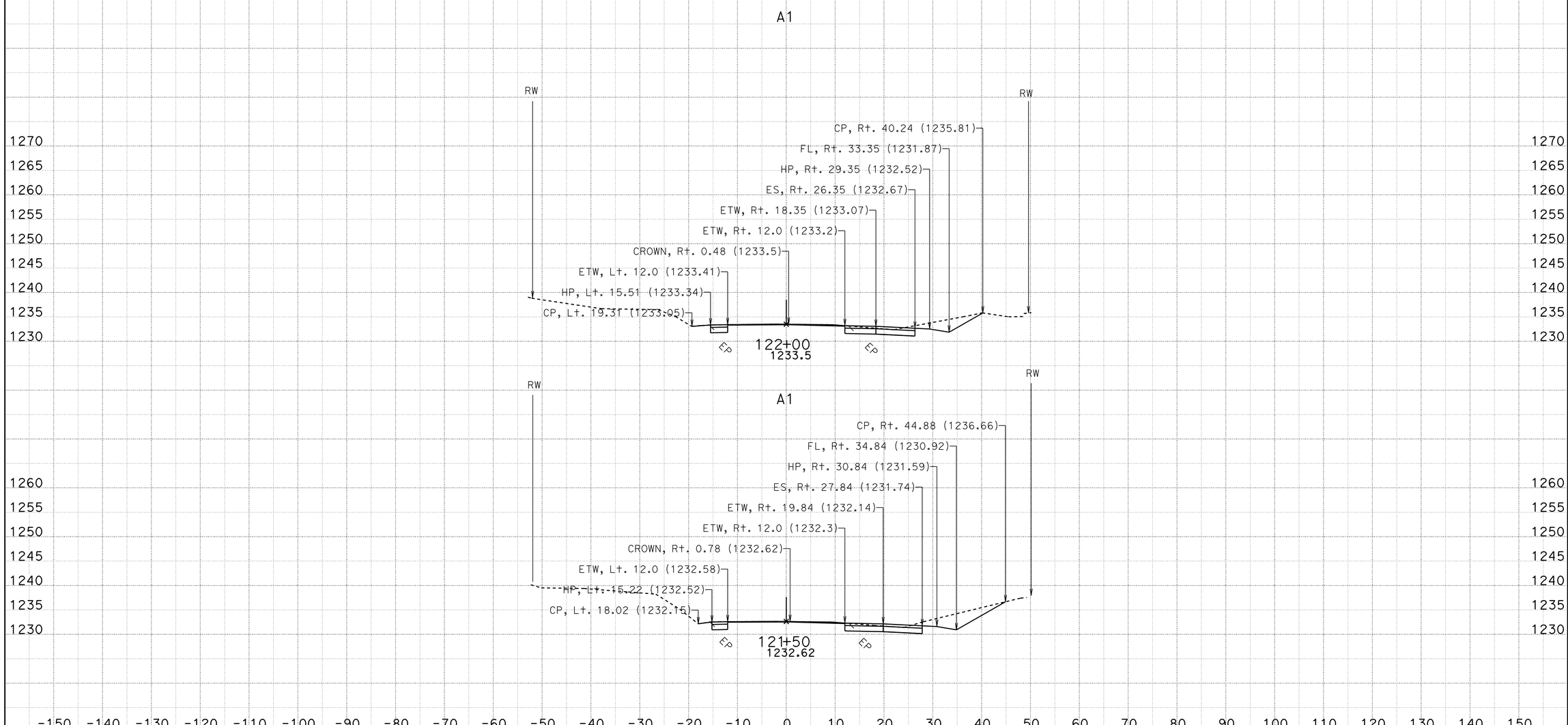

CREATED BY: A.G. Chin
DATE: 4/4/2013

CONTRACT: 2f1501
DIST/CO/RTE/PM: 03/ED/49/31.1
PROJECT ID: 2f1501

SCALE: 1" = 10' Horiz.
1" = 10' Vert.

All Dimensions are US Survey Feet

A1
CROSS SECTIONS
SHEET 21 OF 27

FOR EARTHWORK DEVELOPMENT ONLY

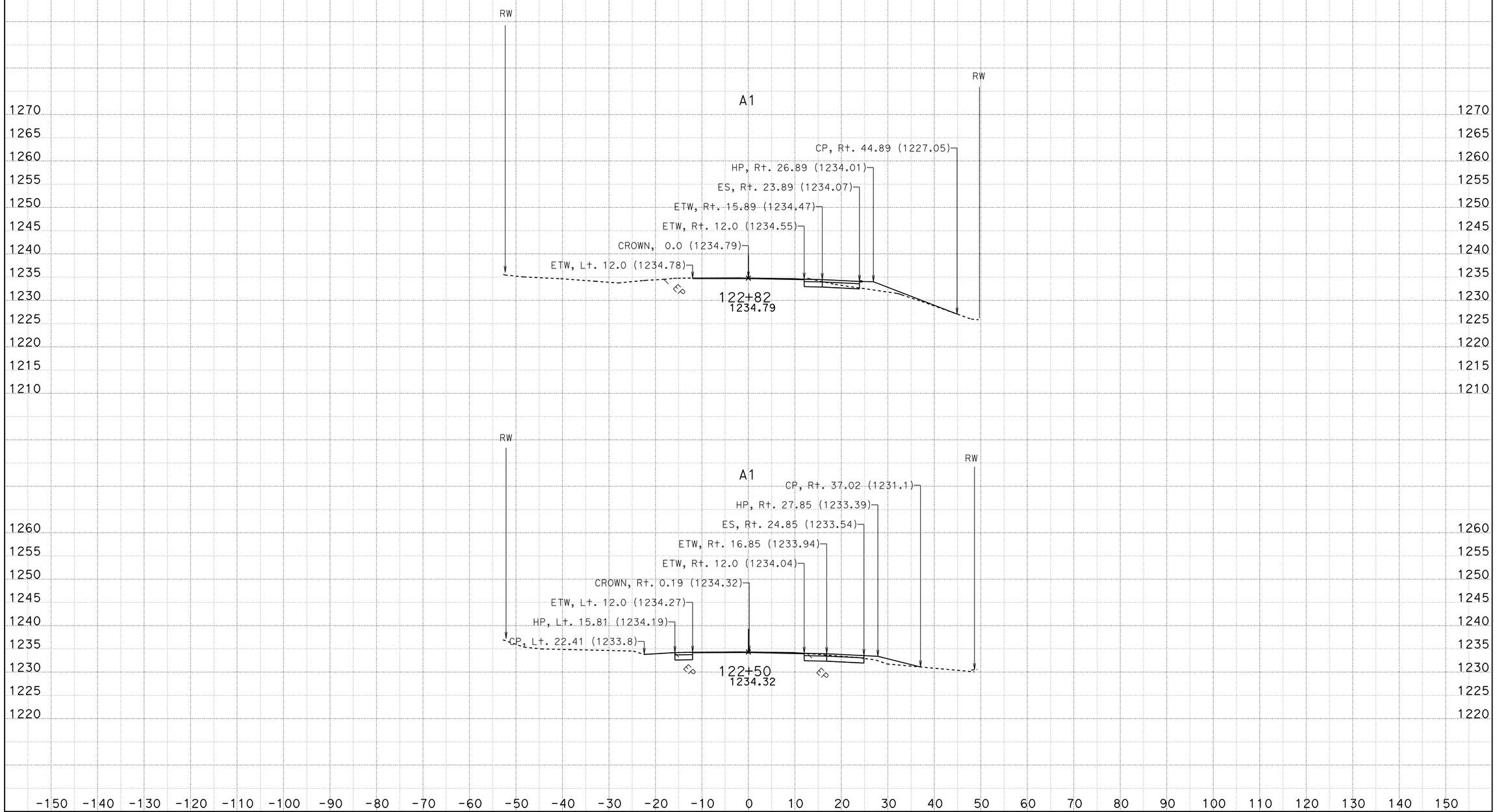

CREATED BY: A.G. Chin
DATE: 4/4/2013

CONTRACT: 2f1501
DIST/CO/RTE/PM: 03/ED/49/31.1
PROJECT ID: 2f1501

SCALE: 1" = 10' Horiz.
1" = 10' Vert.

All Dimensions are US Survey Feet

A1
CROSS SECTIONS
SHEET 22 OF 27

FOR EARTHWORK DEVELOPMENT ONLY

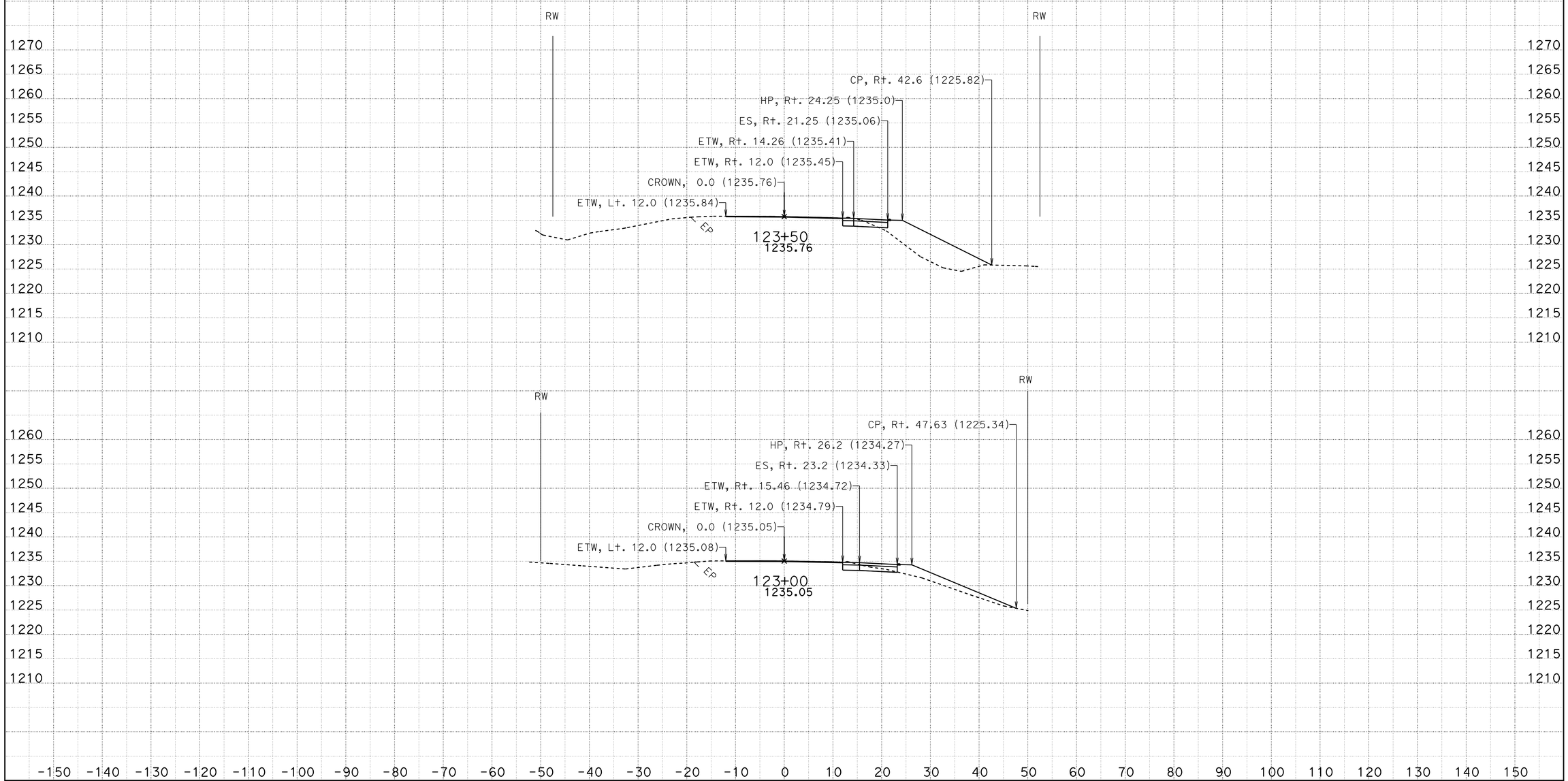

CREATED BY: A.G. Chin
DATE: 4/4/2013

CONTRACT: 2f1501
DIST/CO/RTE/PM: 03/ED/49/31.1
PROJECT ID: 2f1501

SCALE: 1" = 10' Horiz.
1" = 10' Vert.

All Dimensions are US Survey Feet

A1
CROSS SECTIONS
SHEET 23 OF 27

FOR EARTHWORK DEVELOPMENT ONLY

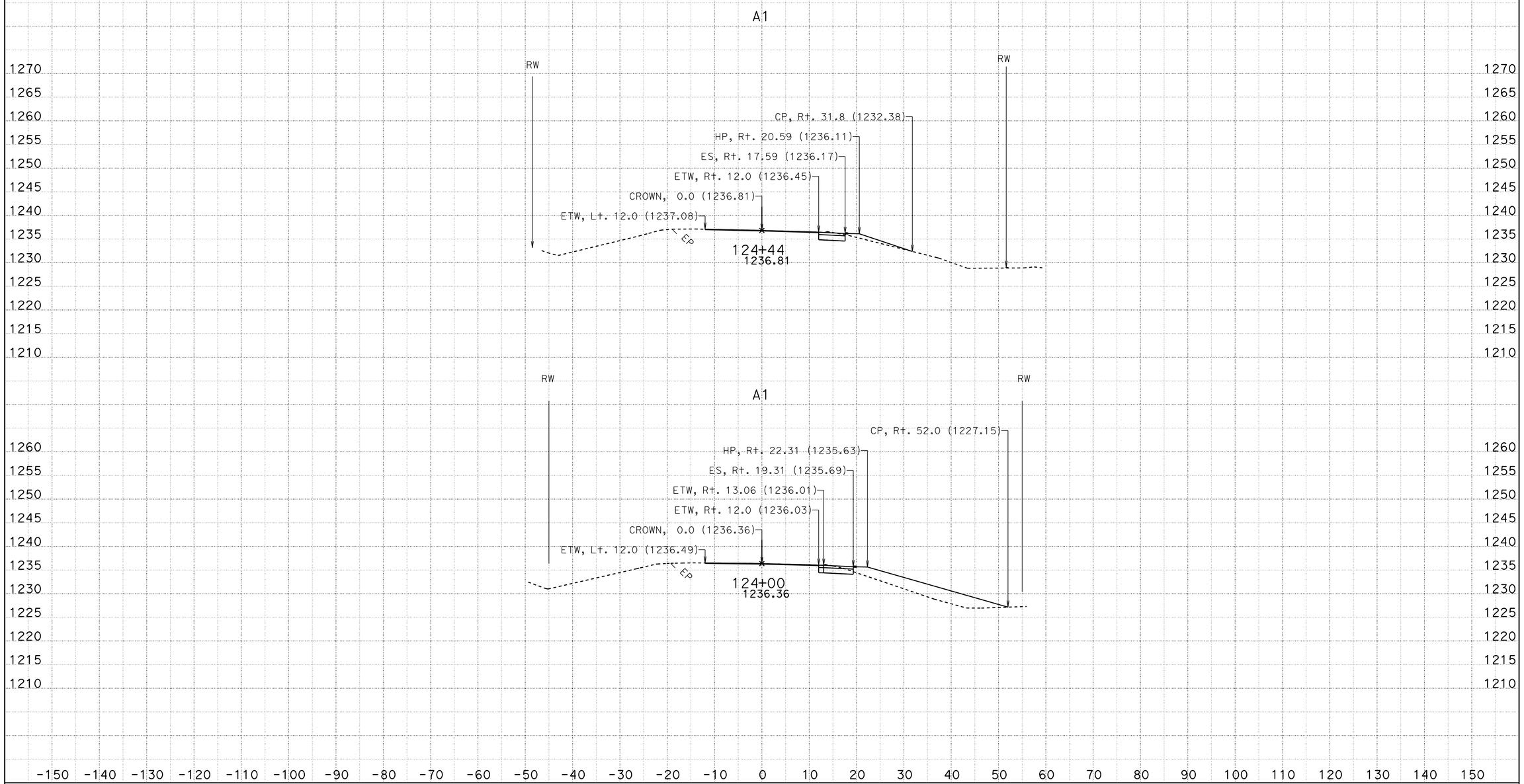

CREATED BY: A.G. Chin
DATE: 4/4/2013

CONTRACT: 2f1501
DIST/CO/RTE/PM: 03/ED/49/31.1
PROJECT ID: 2f1501

SCALE: 1" = 10' Horiz.
1" = 10' Vert.

All Dimensions are US Survey Feet

A1
CROSS SECTIONS
SHEET 24 OF 27

FOR EARTHWORK DEVELOPMENT ONLY

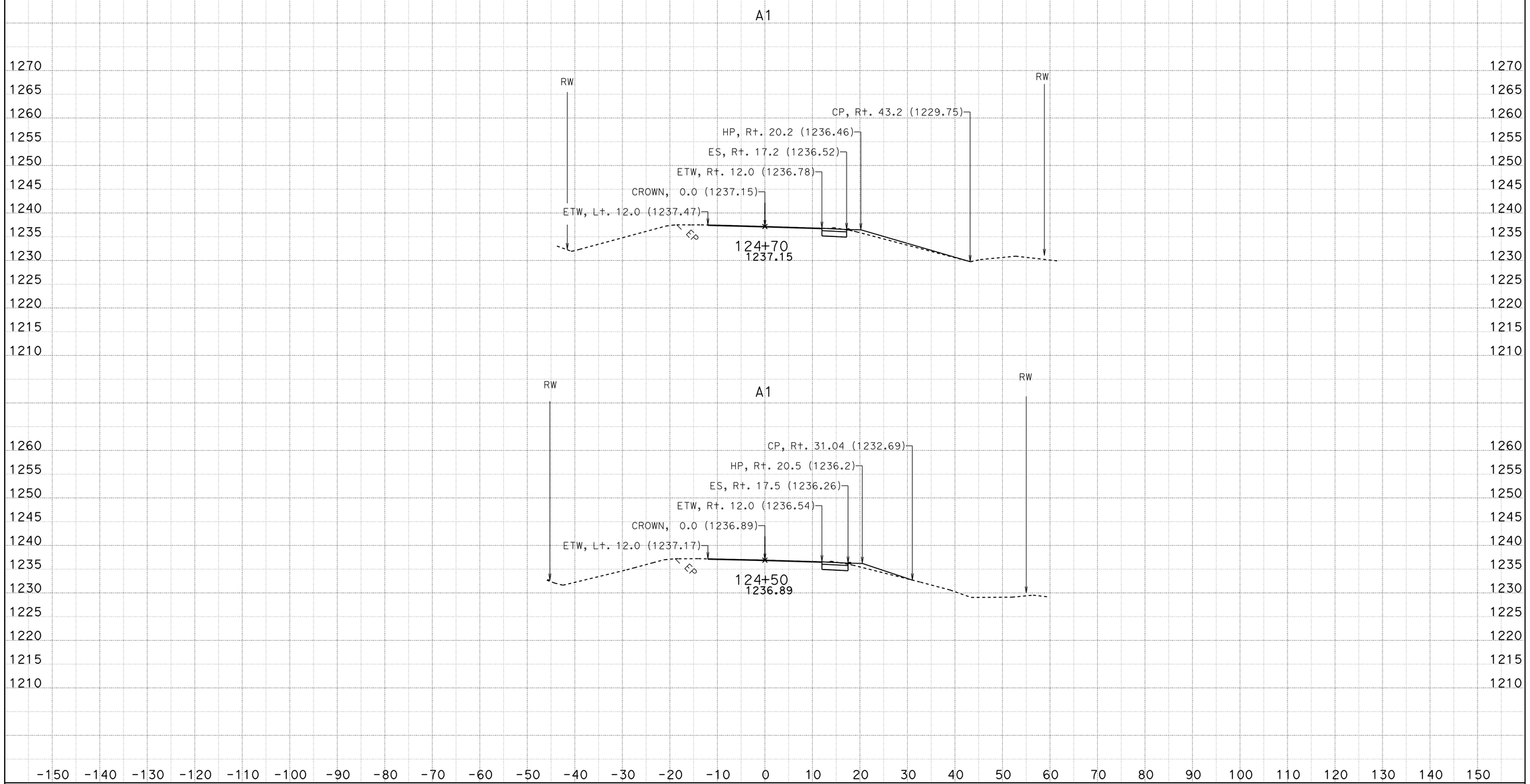

CREATED BY: A.G. Chin
DATE: 4/4/2013

CONTRACT: 2f1501
DIST/CO/RTE/PM: 03/ED/49/31.1
PROJECT ID: 2f1501

SCALE: 1" = 10' Horiz.
1" = 10' Vert.

All Dimensions are US Survey Feet

A1
CROSS SECTIONS
SHEET 25 OF 27

FOR EARTHWORK DEVELOPMENT ONLY

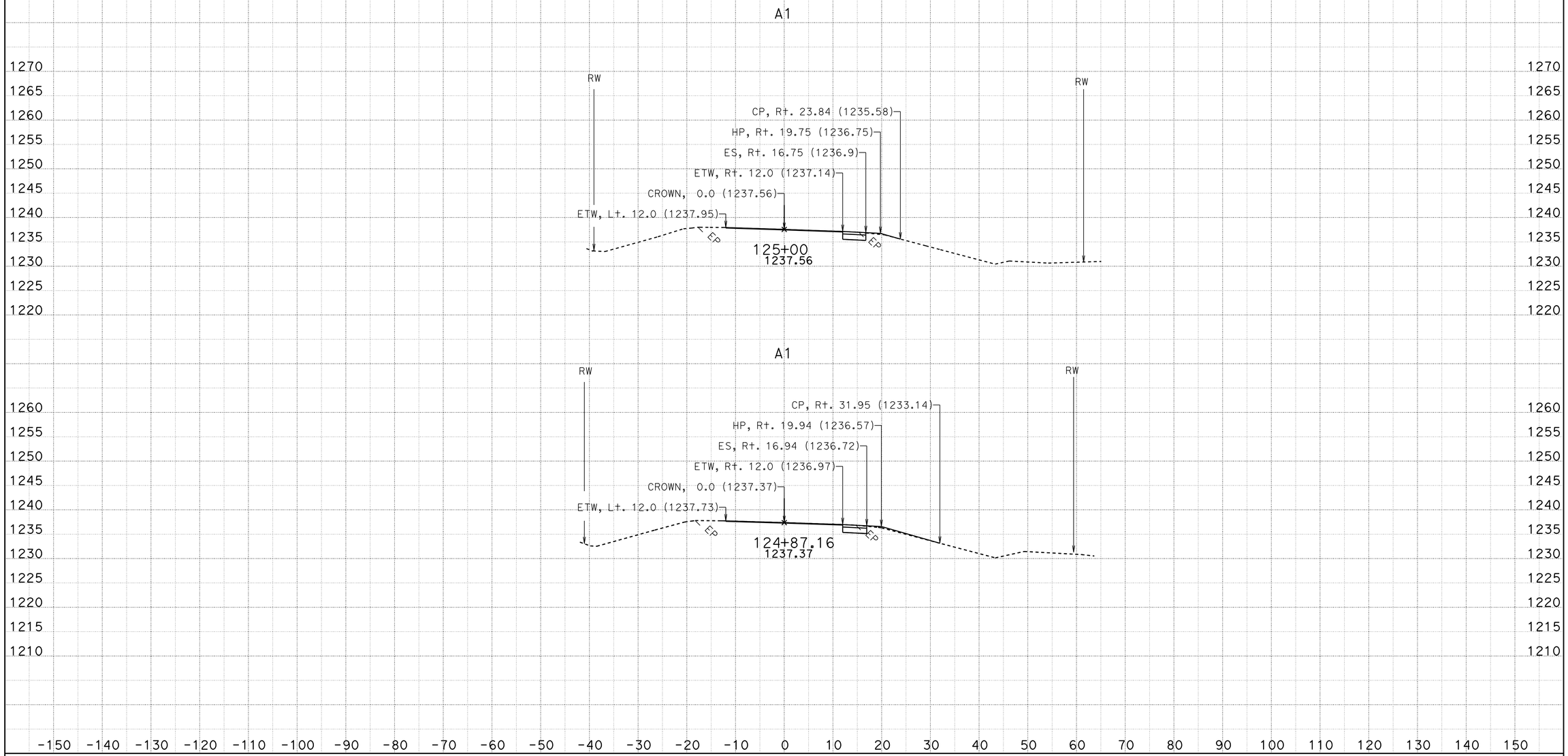

CREATED BY: A.G. Chin
DATE: 4/4/2013

CONTRACT: 2f1501
DIST/CO/RTE/PM: 03/ED/49/31.1
PROJECT ID: 2f1501

SCALE: 1" = 10' Horiz.
1" = 10' Vert.

All Dimensions are US Survey Feet

A1
CROSS SECTIONS
SHEET 26 OF 27

FOR EARTHWORK DEVELOPMENT ONLY

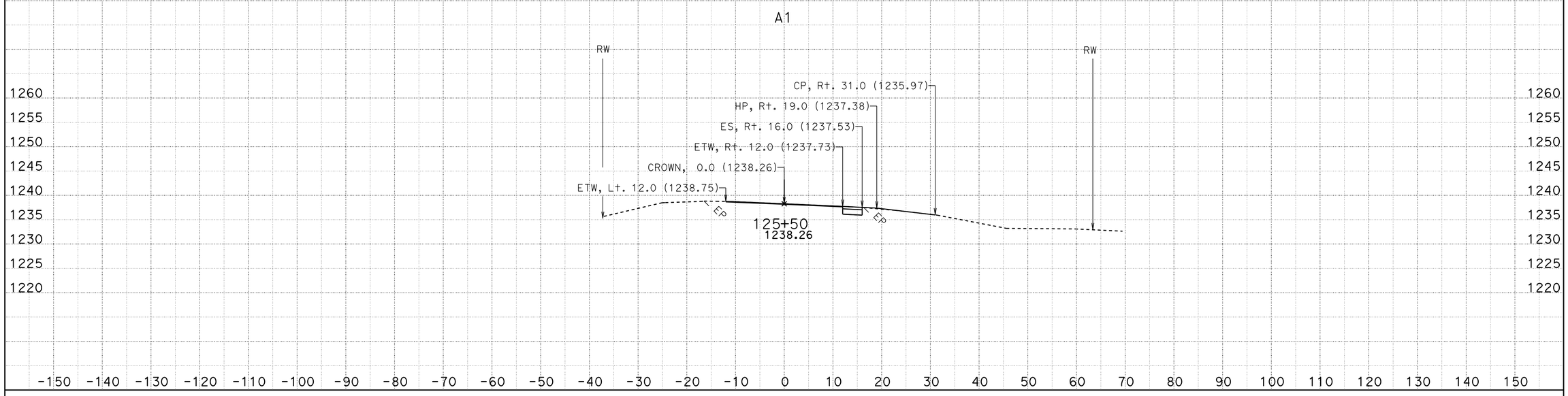

CREATED BY: A.G. Chin
DATE: 4/4/2013

CONTRACT: 2f1501
DIST/CO/RTE/PM: 03/ED/49/31.1
PROJECT ID: 2f1501

SCALE: 1" = 10' Horiz.
1" = 10' Vert.

All Dimensions are US Survey Feet

A1
CROSS SECTIONS
SHEET 27 OF 27