For Earthwork Development Only

All Dimensions are U.S. Survey Feet



PLOTTED DATE: 27-MAR-2015

SCALE: 1"=10' Horiz.
1"=10' Vert.

CREATED BY: s118863

CONTRACT: 0313000143

DIST/CO/RTE/PM: 03/Sac/99/6.8 to 6.9

PROJECT ID: 3F640

A1-Line
CROSS SECTIONS

P:\proj5\03\3f640\traf\safety\c3d_3f640\New deliverables\Working Files
Drawing1_4_Dennis_1_1_1401.DWG_TEMP_X_C3D_DWG.dwg - 25-Mar-15 11:07 AM

For Earthwork Development Only

All Dimensions are U.S. Survey Feet



P:\proj5\03\3f640\traf\safety\c3d_3f640\New deliverables\Working Files
Drawing1_4_Dennis_1_1_1401.DWG_TEMP_X_C3D_DWG.dwg - 25-Mar-15 11:07 AM

PLOTTED DATE: 27-MAR-2015

SCALE: 1"=10' Horiz.
1"=10' Vert.

CREATED BY: s118863

CONTRACT: 0313000143

DIST/CO/RTE/PM: 03/Sac/99/6.8 to 6.9

PROJECT ID: 3F640

A1-Line
CROSS SECTIONS

For Earthwork Development Only

All Dimensions are U.S. Survey Feet

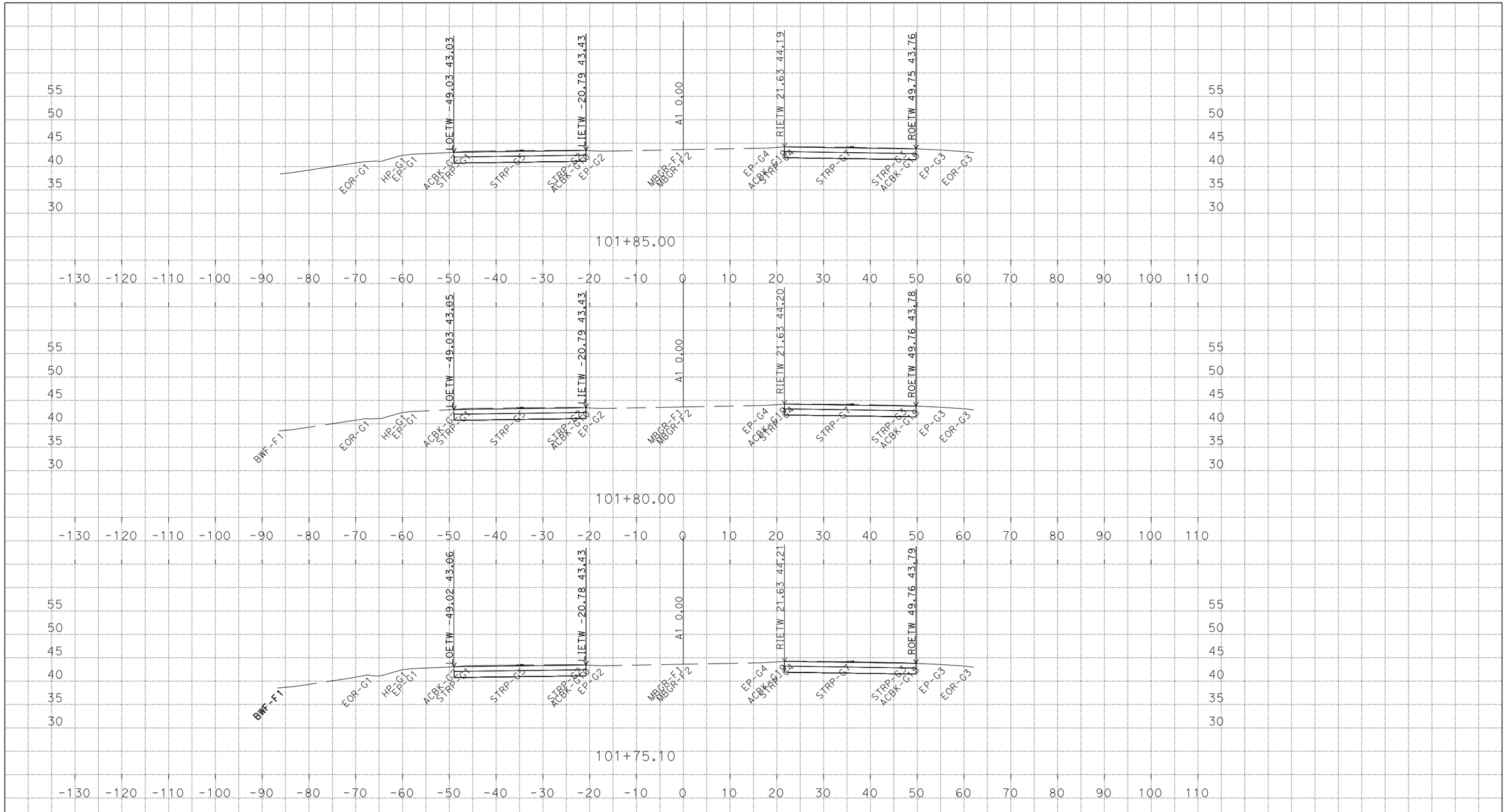

P:\proj5\03\3f640\traf\safety\c3d_3f640\New deliverables\Working Files
Drawing1_4_Dennis_1_1_1401.DWG_TEMP_X_C3D_DWG.dwg - 25-Mar-15 11:07 AM

PLOTTED DATE: 27-MAR-2015

SCALE: 1"=10' Horiz.
1"=10' Vert.

CREATED BY: s118863

CONTRACT: 0313000143

DIST/CO/RTE/PM: 03/Sac/99/6.8 to 6.9

PROJECT ID: 3F640

A1-Line
CROSS SECTIONS

For Earthwork Development Only

All Dimensions are U.S. Survey Feet

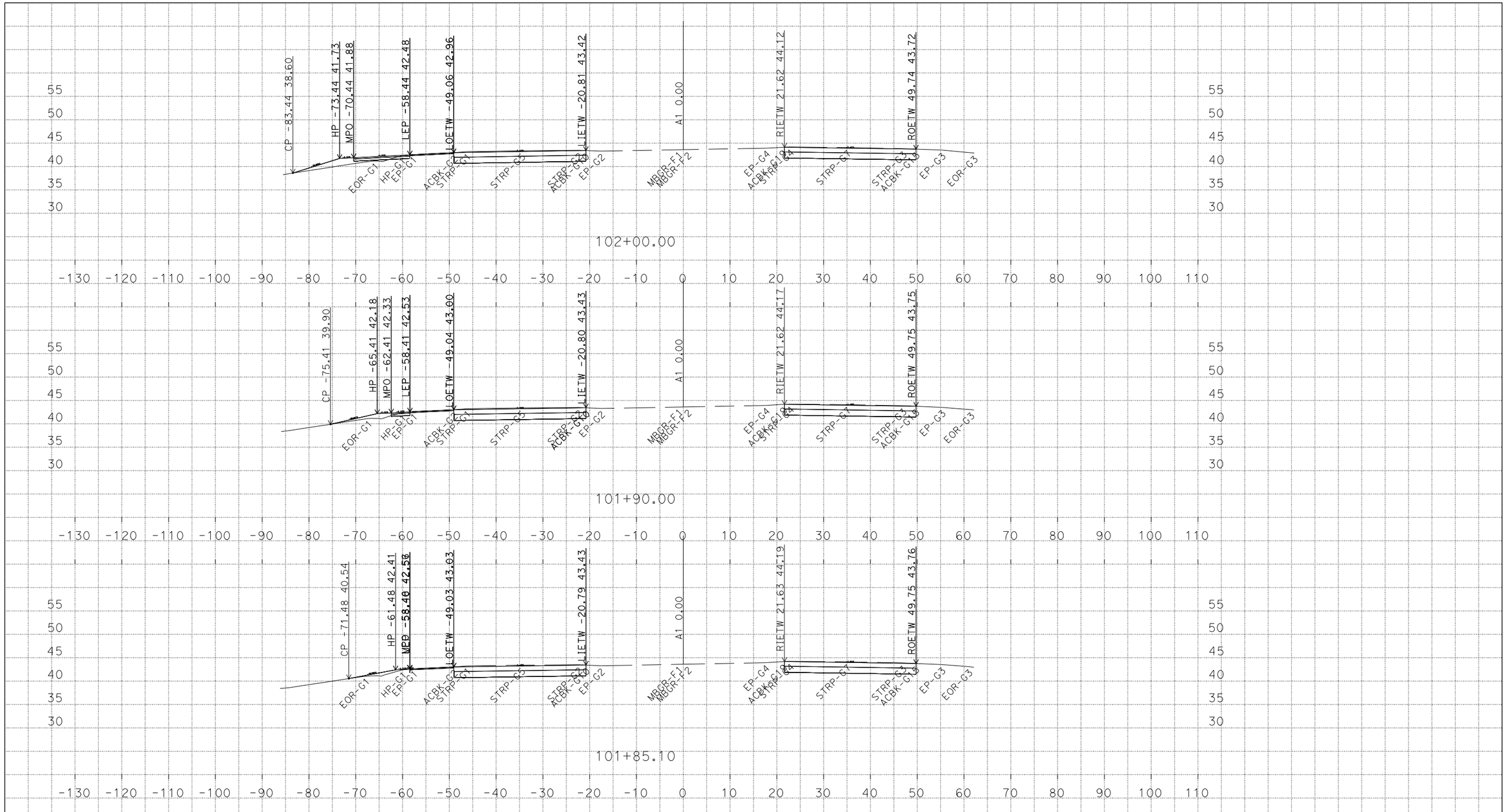

P:\proj5\03\3f640\traf\safety\c3d_3f640\New deliverables\Working Files
Drawing1_4_Dennis_1_1_1401.DWG_TEMP_X_C3D_DWG.dwg - 25-Mar-15 11:07 AM

PLOTTED DATE: 27-MAR-2015

SCALE: 1"=10' Horiz.
1"=10' Vert.

CREATED BY: s118863

CONTRACT: 0313000143

DIST/CO/RTE/PM: 03/Sac/99/6.8 to 6.9

PROJECT ID: 3F640

A1-Line
CROSS SECTIONS

For Earthwork Development Only

All Dimensions are U.S. Survey Feet

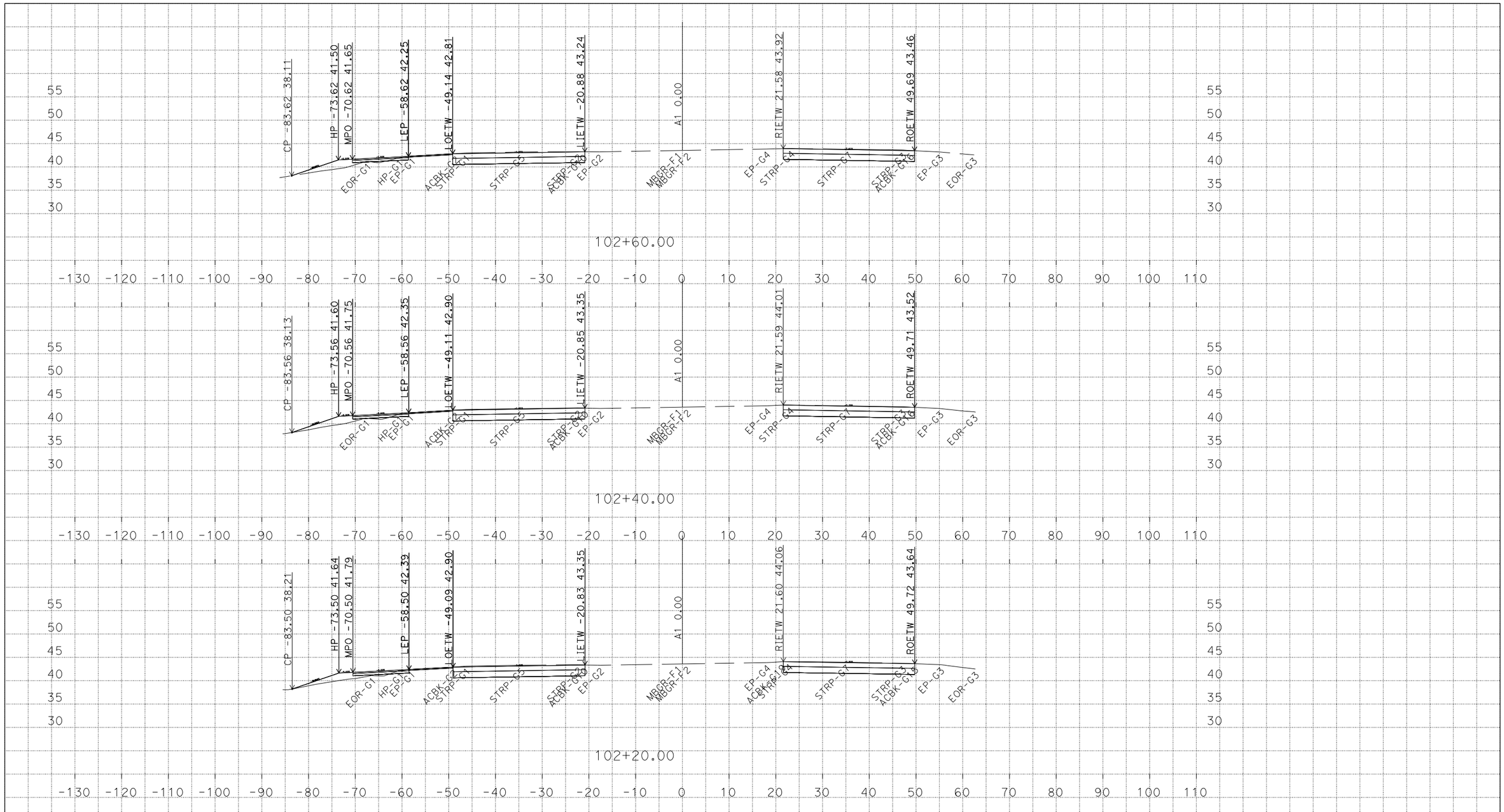

PLOTTED DATE: 27-MAR-2015

SCALE: 1"=10' Horiz.
1"=10' Vert.

CREATED BY: s118863

CONTRACT: 0313000143

DIST/CO/RTE/PM: 03/Sac/99/6.8 to 6.9

PROJECT ID: 3F640

A1-Line
CROSS SECTIONS

P:\proj5\03\3f640\traf\safety\c3d_3f640\New deliverables\Working Files
Drawing1_4_Dennis_1_1_1401.DWG_TEMP_X_C3D_DWG.dwg - 25-Mar-15 11:07 AM

For Earthwork Development Only

All Dimensions are U.S. Survey Feet

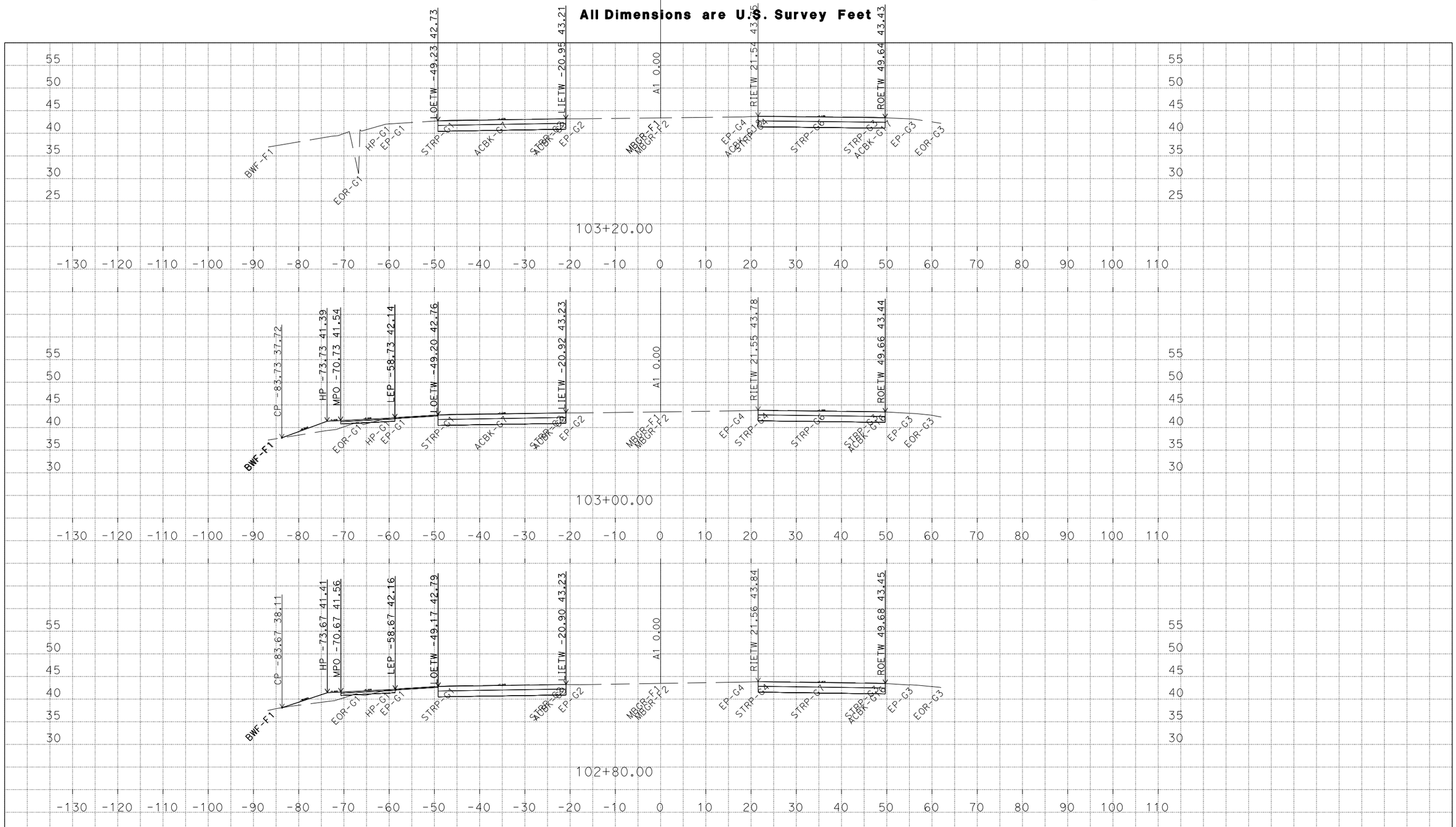

PLOTTED DATE: 27-MAR-2015

SCALE: 1"=10' Horiz.
1"=10' Vert.

CREATED BY: s118863

CONTRACT: 0313000143

DIST/CO/RTE/PM: 03/Sac/99/6.8 to 6.9

PROJECT ID: 3F640

A1-Line

CROSS SECTIONS

P:\proj5\03\3f640\traf\safety\c3d_3f640\New deliverables\Working Files
Drawing1_4_Dennis_1_1_1401.DWG_TEMP_X_C3D_DWG.dwg - 25-Mar-15 11:07 AM

For Earthwork Development Only

All Dimensions are U.S. Survey Feet

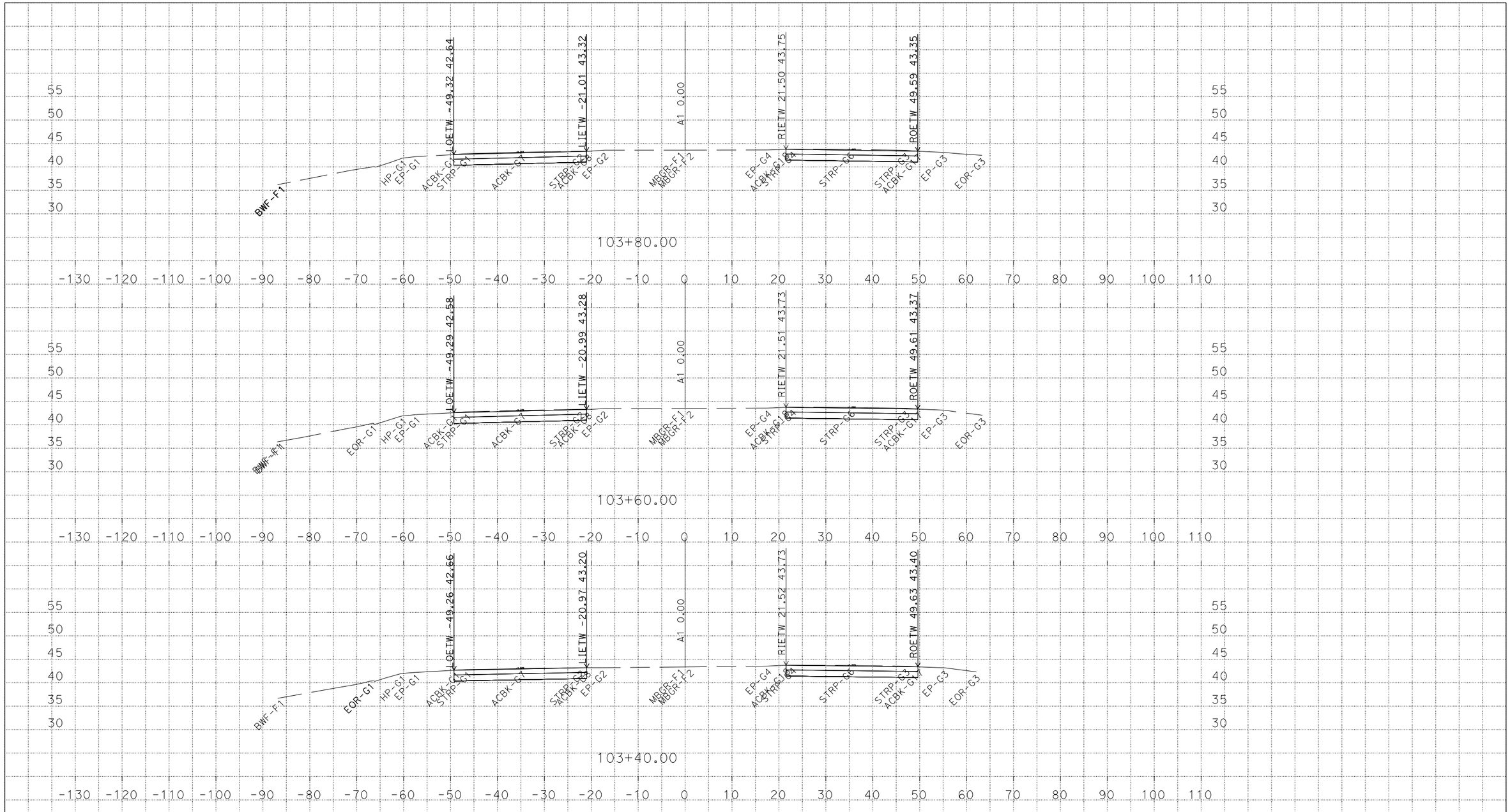

PLOTTED DATE: 27-MAR-2015

SCALE: 1"=10' Horiz.
1"=10' Vert.

CREATED BY: s118863

CONTRACT: 0313000143

DIST/CO/RTE/PM: 03/Sac/99/6.8 to 6.9

PROJECT ID: 3F640

A1-Line
CROSS SECTIONS
7 OF 18

P:\proj5\03\3f640\traf\safety\c3d_3f640\New deliverables\Working Files
Drawing1_4_Dennis_1_1_1401.DWG_TEMP_X_C3D_DWG.dwg - 25-Mar-15 11:07 AM

For Earthwork Development Only

All Dimensions are U.S. Survey Feet

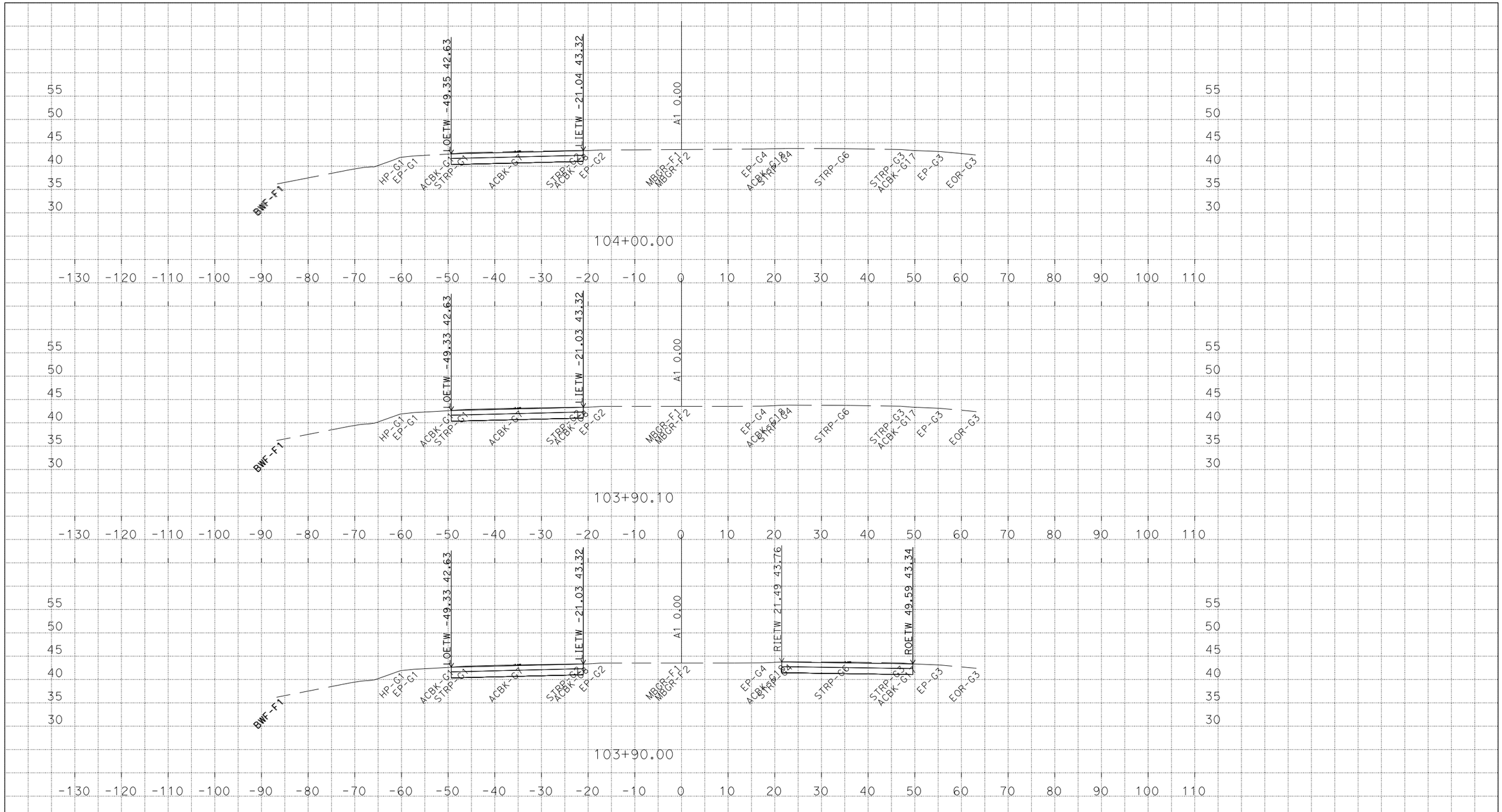

PLOTTED DATE: 27-MAR-2015

SCALE: 1"=10' Horiz.
1"=10' Vert.

CREATED BY: s118863

CONTRACT: 0313000143

DIST/CO/RTE/PM: 03/Sac/99/6.8 to 6.9

PROJECT ID: 3F640

A1-Line
CROSS SECTIONS
8 OF 18

P:\proj5\03\3f640\traf\safety\c3d_3f640\New deliverables\Working Files
Drawing1_4_Dennis_1_1_1401.DWG_TEMP_X_C3D_DWG.dwg - 25-Mar-15 11:07 AM

For Earthwork Development Only

All Dimensions are U.S. Survey Feet

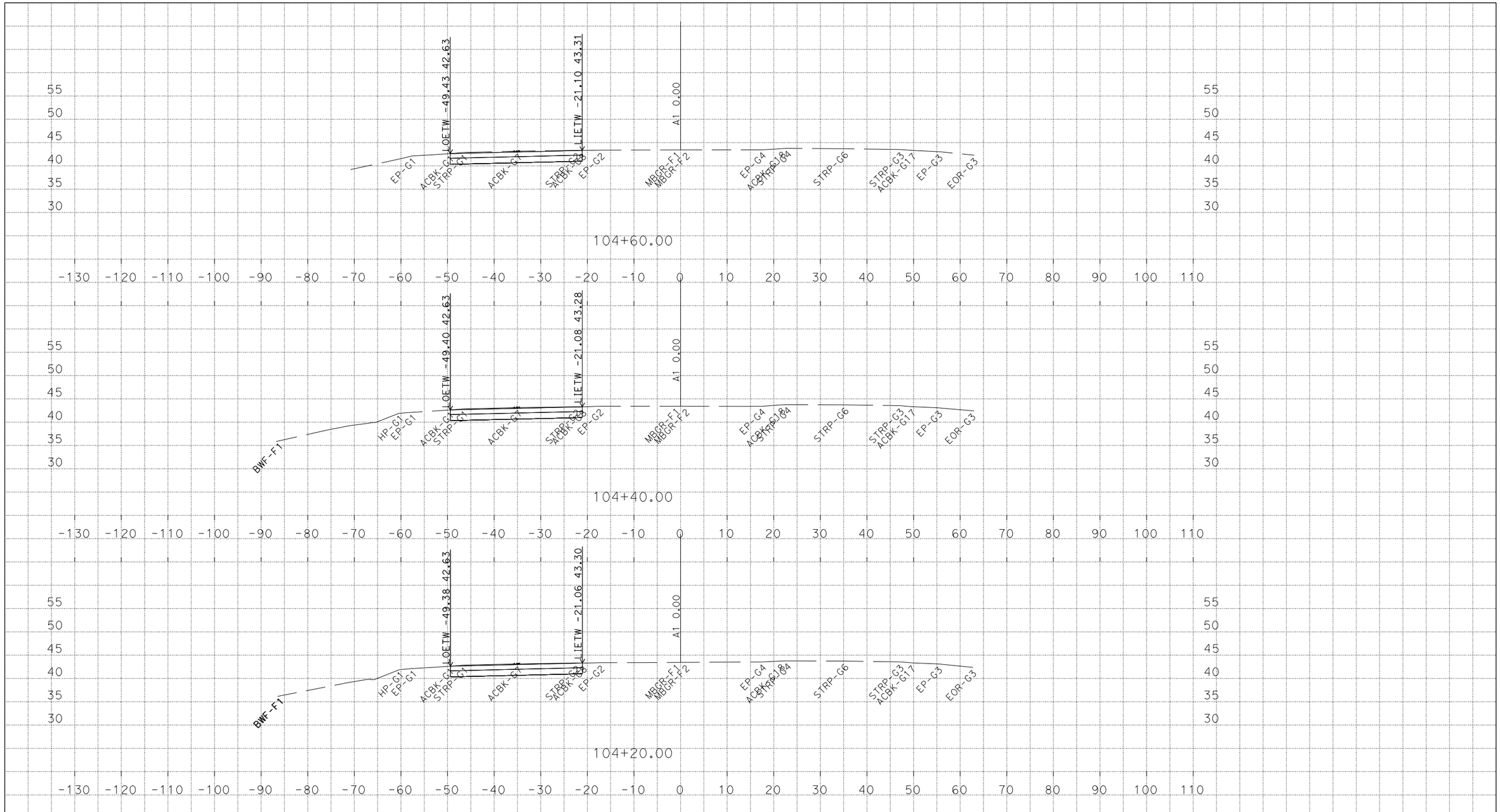

PLOTTED DATE: 27-MAR-2015

SCALE: 1"=10' Horiz.
1"=10' Vert.

CREATED BY: s118863

CONTRACT: 0313000143

DIST/CO/RTE/PM: 03/Sac/99/6.8 to 6.9

PROJECT ID: 3F640

A1-Line
CROSS SECTIONS

P:\proj5\03\3f640\traf\safety\c3d_3f640\New deliverables\Working Files
Drawing1_4_Dennis_1_1_1401.DWG_TEMP_X_C3D_DWG.dwg - 25-Mar-15 11:07 AM

For Earthwork Development Only

All Dimensions are U.S. Survey Feet

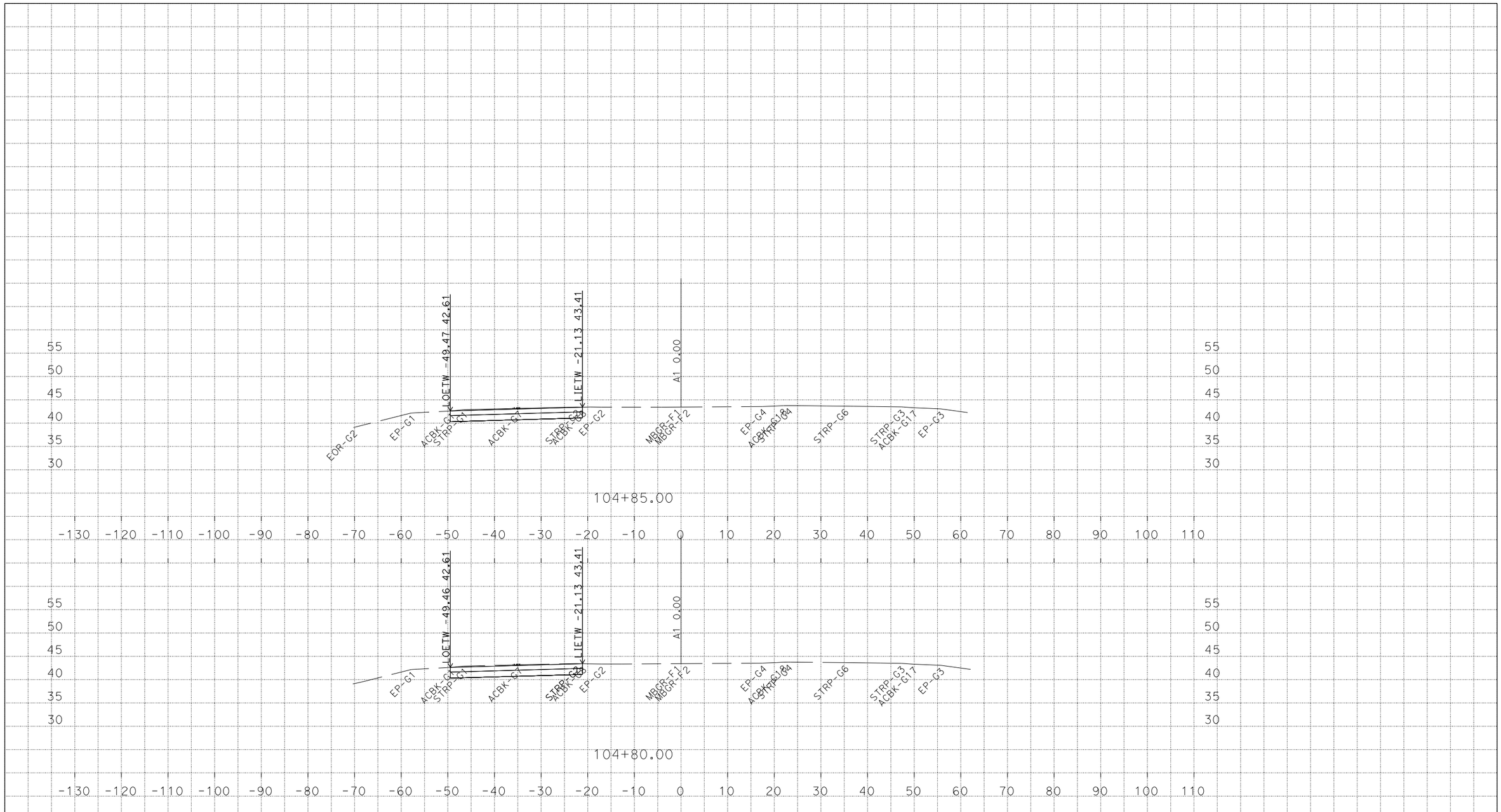

PLOTTED DATE: 27-MAR-2015

SCALE: 1"=10' Horiz.
1"=10' Vert.

CREATED BY: s118863

CONTRACT: 0313000143

DIST/CO/RTE/PM: 03/Sac/99/6.8 to 6.9

PROJECT ID: 3F640

A1-Line

CROSS SECTIONS

P:\proj5\03\3f640\traf\safety\c3d_3f640\New deliverables\Working Files
Drawing1_4_Dennis_1_1_1401.DWG_TEMP_X_C3D_DWG.dwg - 25-Mar-15 11:07 AM

For Earthwork Development Only

All Dimensions are U.S. Survey Feet



PLOTTED DATE: 27-MAR-2015

SCALE: 1"=10' Horiz.
1"=10' Vert.

CREATED BY: s118863

CONTRACT: 0313000143

DIST/CO/RTE/PM: 03/Sac/99/6.8 to 6.9

PROJECT ID: 3F640

A1-Line
CROSS SECTIONS

P:\proj5\03\3f640\traf\safety\c3d_3f640\New deliverables\Working Files
Drawing1_4_Dennis_1_1_1401.DWG_TEMP_X_C3D_DWG.dwg - 25-Mar-15 11:07 AM

For Earthwork Development Only

All Dimensions are U.S. Survey Feet



PLOTTED DATE: 27-MAR-2015

SCALE: 1"=10' Horiz.
1"=10' Vert.

CREATED BY: s118863

CONTRACT: 0313000143

DIST/CO/RTE/PM: 03/Sac/99/6.8 to 6.9

PROJECT ID: 3F640

A1-Line

CROSS SECTIONS

P:\proj5\03\3f640\traf\safety\c3d_3f640\New deliverables\Working Files
Drawing1_4_Dennis_1_1_1401.DWG_TEMP_X_C3D_DWG.dwg - 25-Mar-15 11:07 AM

For Earthwork Development Only

All Dimensions are U.S. Survey Feet

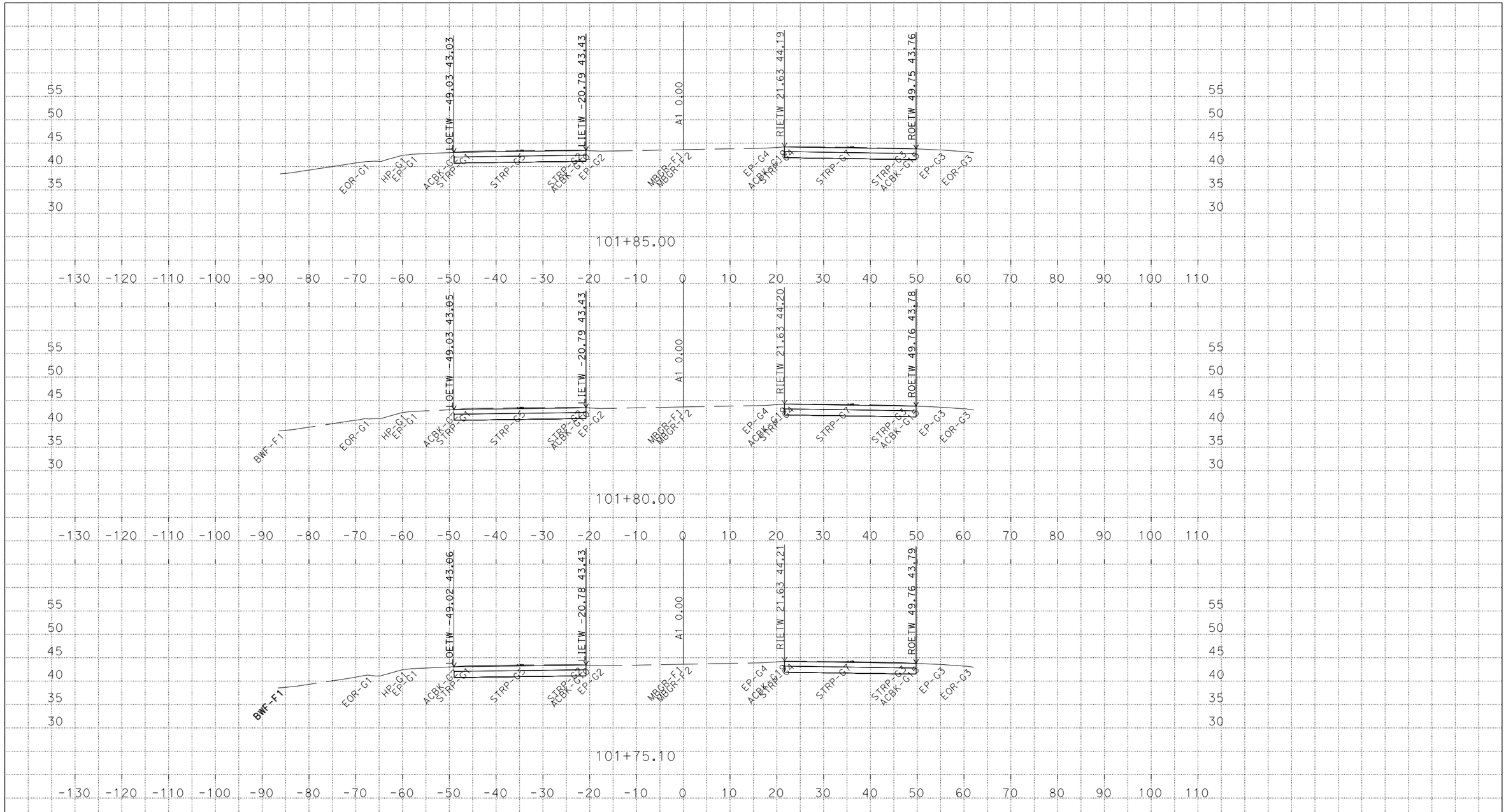

P:\proj5\03\3f640\traf\safety\c3d_3f640\New deliverables\Working Files
Drawing1_4_Dennis_1_1_1401.DWG_TEMP_X_C3D_DWG.dwg - 25-Mar-15 11:07 AM

PLOTTED DATE: 27-MAR-2015

SCALE: 1"=10' Horiz.
1"=10' Vert.

CREATED BY: s118863

CONTRACT: 0313000143

DIST/CO/RTE/PM: 03/Sac/99/6.8 to 6.9

PROJECT ID: 3F640

A1-Line
CROSS SECTIONS

For Earthwork Development Only

All Dimensions are U.S. Survey Feet

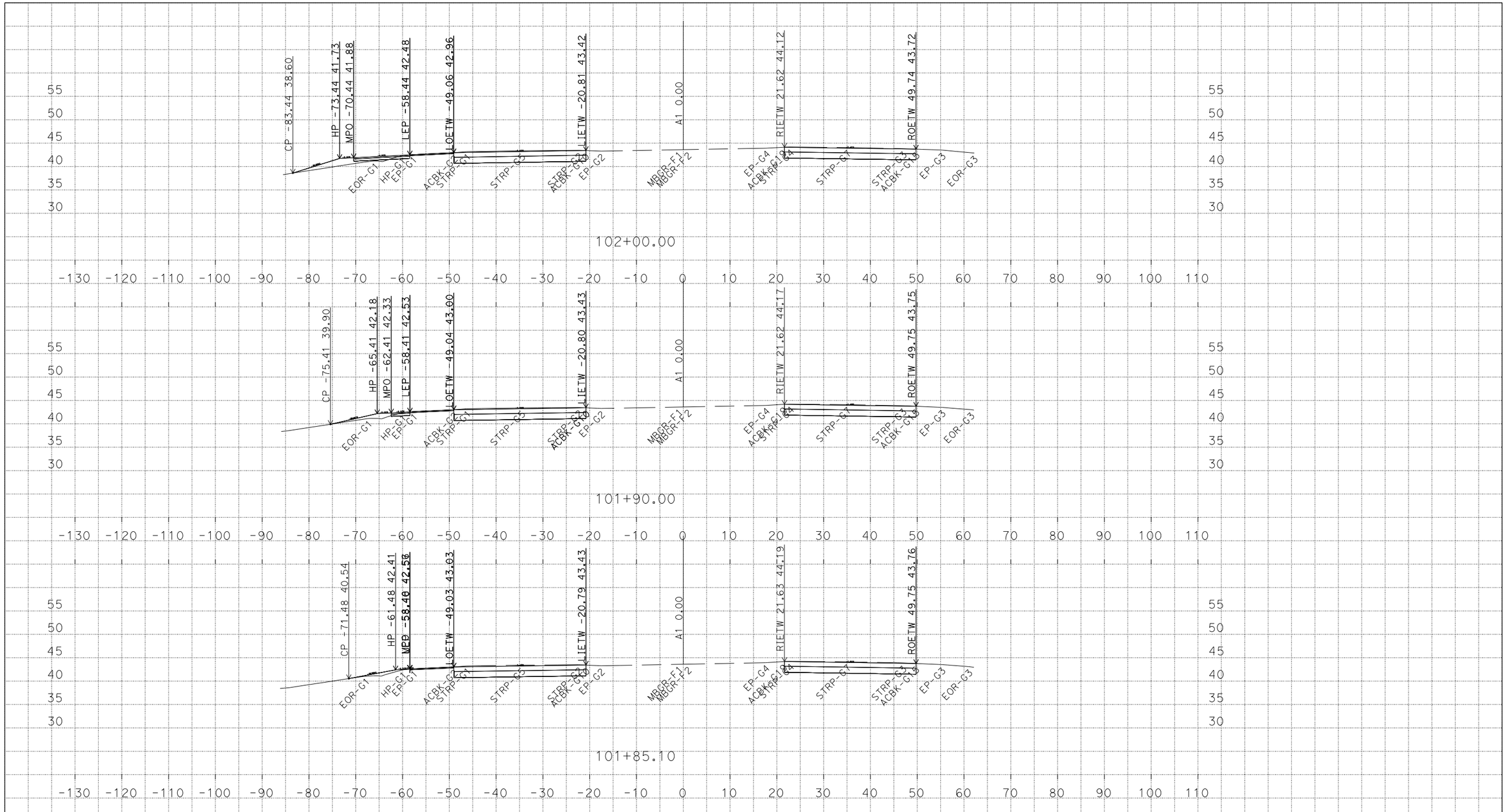

P:\proj5\03\3f640\traf\safety\c3d_3f640\New deliverables\Working Files
Drawing1_4_Dennis_1_1_1401.DWG_TEMP_X_C3D_DWG.dwg - 25-Mar-15 11:07 AM

PLOTTED DATE: 27-MAR-2015

SCALE: 1"=10' Horiz.
1"=10' Vert.

CREATED BY: s118863

CONTRACT: 0313000143

DIST/CO/RTE/PM: 03/Sac/99/6.8 to 6.9

PROJECT ID: 3F640

A1-Line
CROSS SECTIONS

For Earthwork Development Only

All Dimensions are U.S. Survey Feet

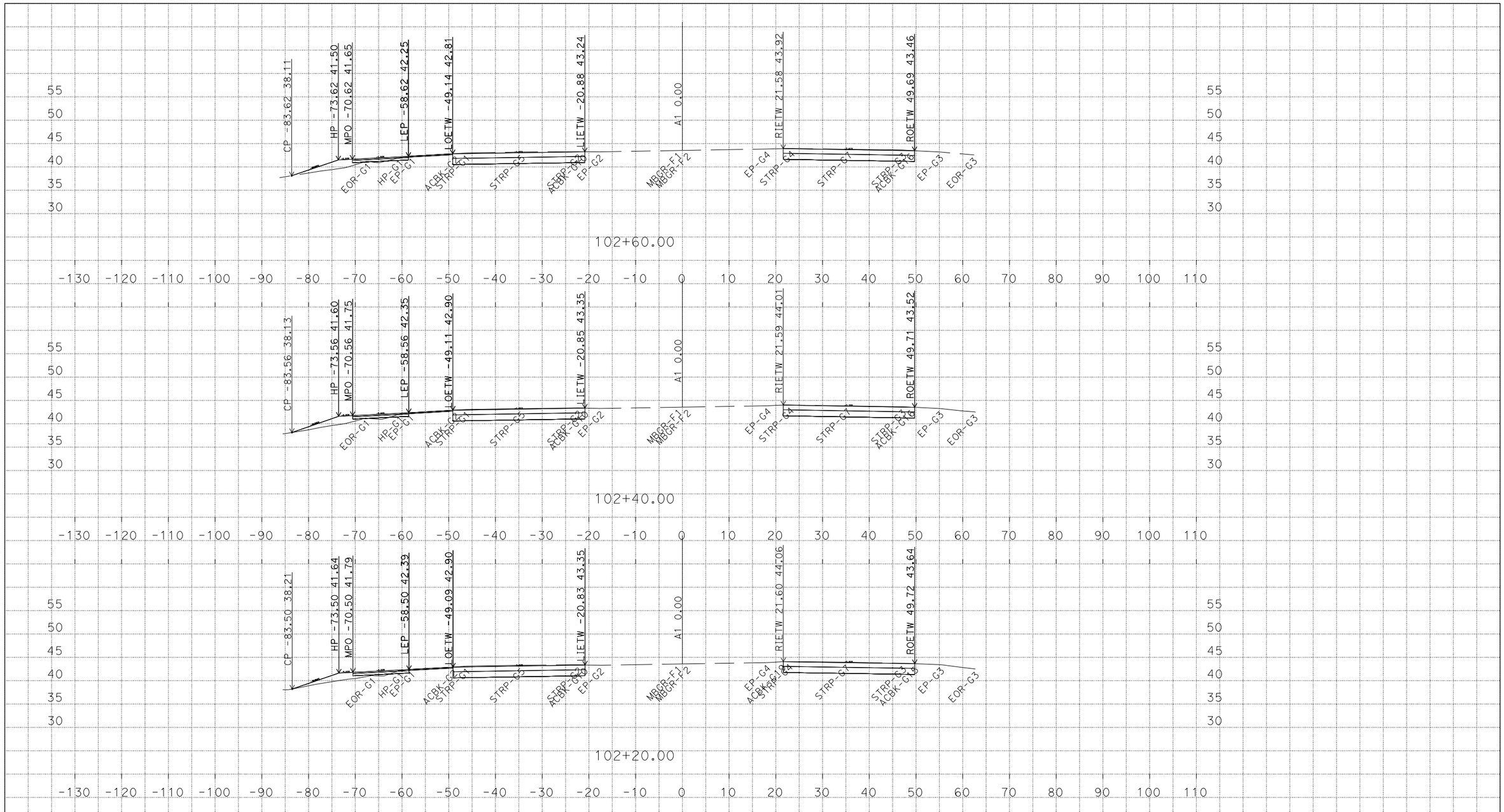

PLOTTED DATE: 27-MAR-2015

SCALE: 1"=10' Horiz.
1"=10' Vert.

CREATED BY: s118863

CONTRACT: 0313000143

DIST/CO/RTE/PM: 03/Sac/99/6.8 to 6.9

PROJECT ID: 3F640

A1-Line

CROSS SECTIONS

P:\proj5\03\3f640\traf\safety\c3d_3f640\New deliverables\Working Files
Drawing1_4_Dennis_1_1_1401.DWG_TEMP_X_C3D_DWG.dwg - 25-Mar-15 11:07 AM

For Earthwork Development Only

All Dimensions are U.S. Survey Feet

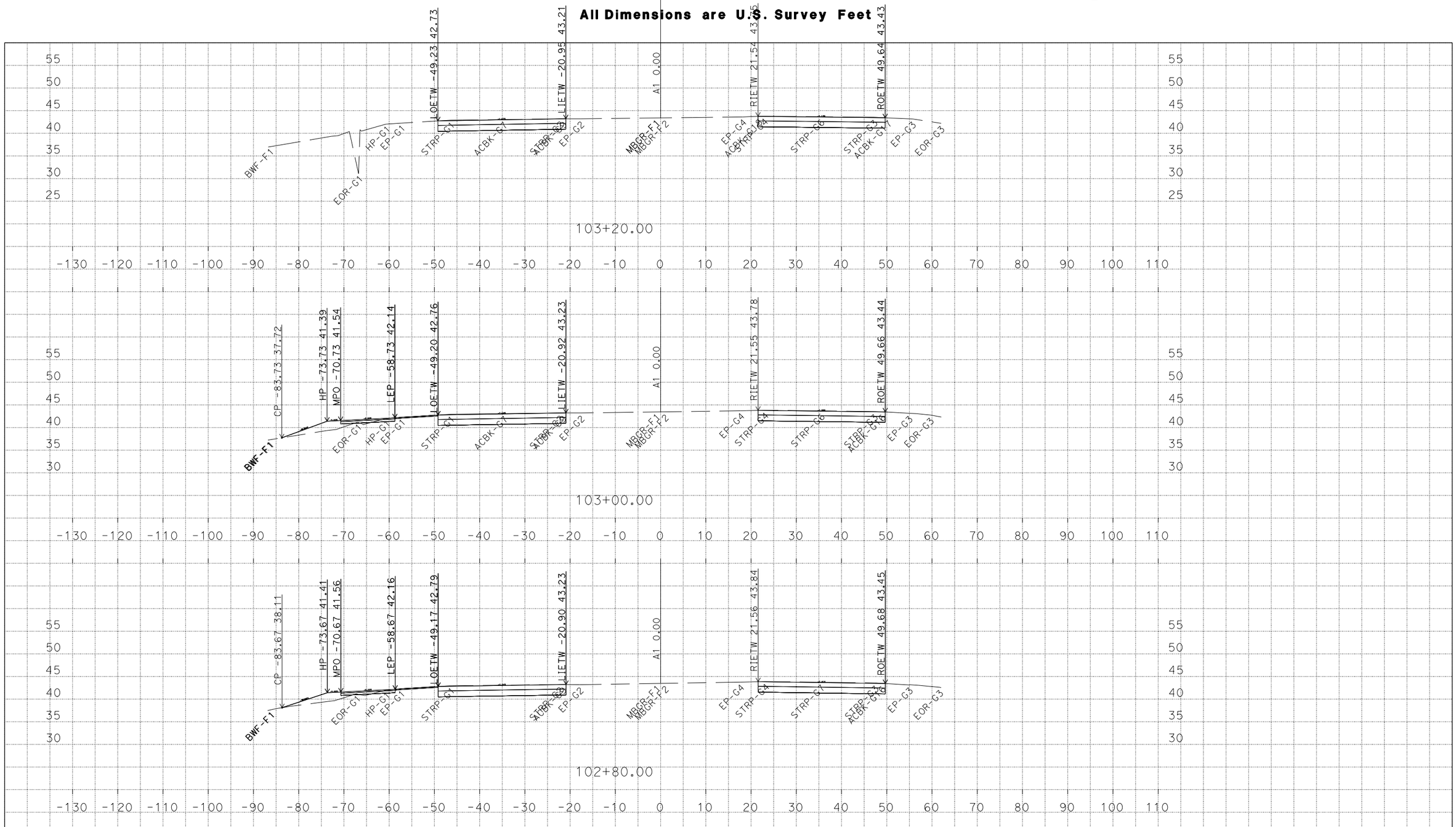

PLOTTED DATE: 27-MAR-2015

SCALE: 1"=10' Horiz.
1"=10' Vert.

CREATED BY: s118863

CONTRACT: 0313000143

DIST/CO/RTE/PM: 03/Sac/99/6.8 to 6.9

PROJECT ID: 3F640

A1-Line

CROSS SECTIONS

P:\proj5\03\3f640\traf\safety\c3d_3f640\New deliverables\Working Files
Drawing1_4_Dennis_1_1_1401.DWG_TEMP_X_C3D_DWG.dwg - 25-Mar-15 11:07 AM

For Earthwork Development Only

All Dimensions are U.S. Survey Feet

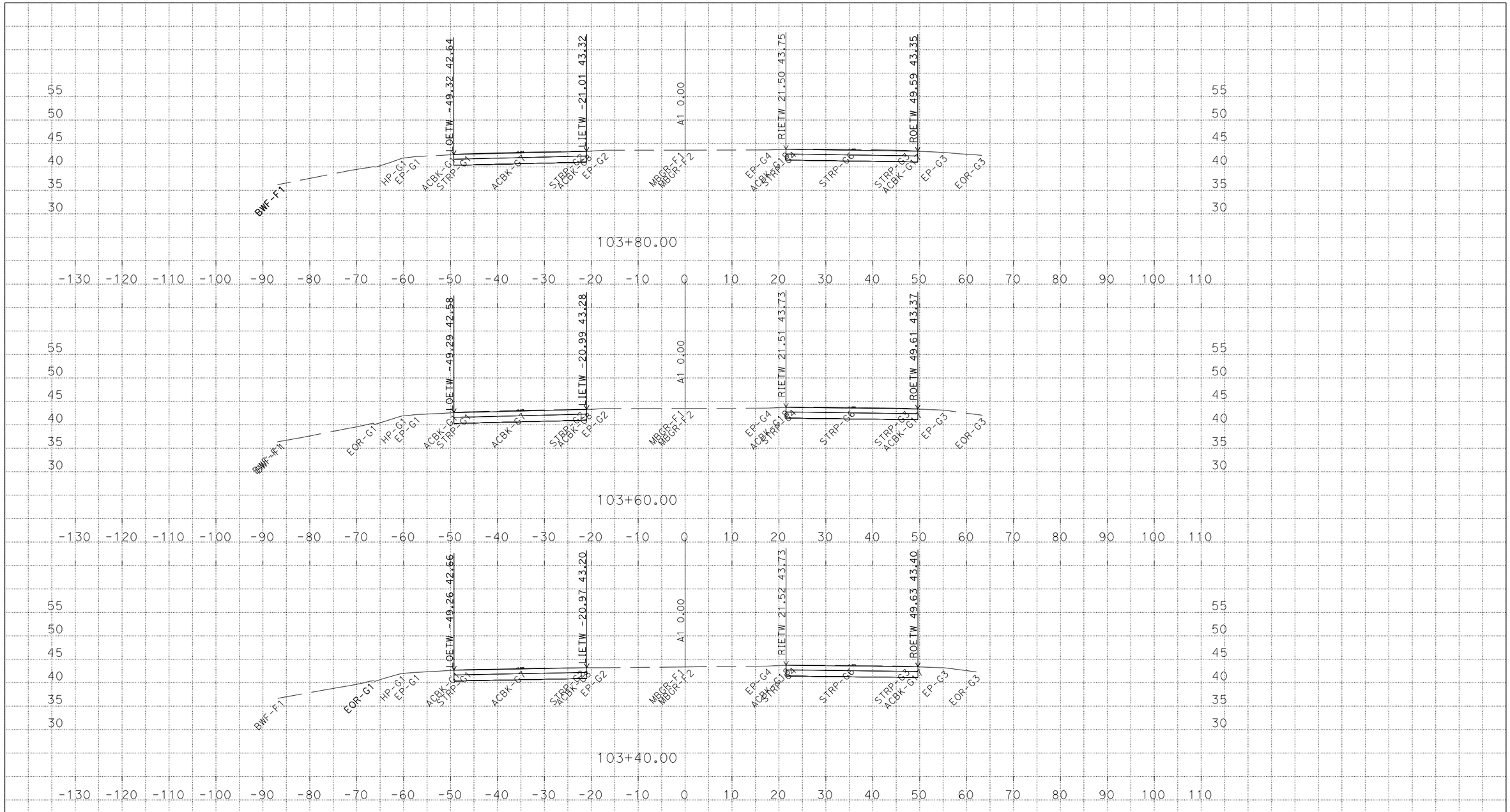

PLOTTED DATE: 27-MAR-2015

SCALE: 1"=10' Horiz.
1"=10' Vert.

CREATED BY: s118863

CONTRACT: 0313000143

DIST/CO/RTE/PM: 03/Sac/99/6.8 to 6.9

PROJECT ID: 3F640

A1-Line
CROSS SECTIONS
17 OF 18

P:\proj5\03\3f640\traf\safety\c3d_3f640\New deliverables\Working Files
Drawing1_4_Dennis_1_1_1401.DWG_TEMP_X_C3D_DWG.dwg - 25-Mar-15 11:07 AM

For Earthwork Development Only

All Dimensions are U.S. Survey Feet

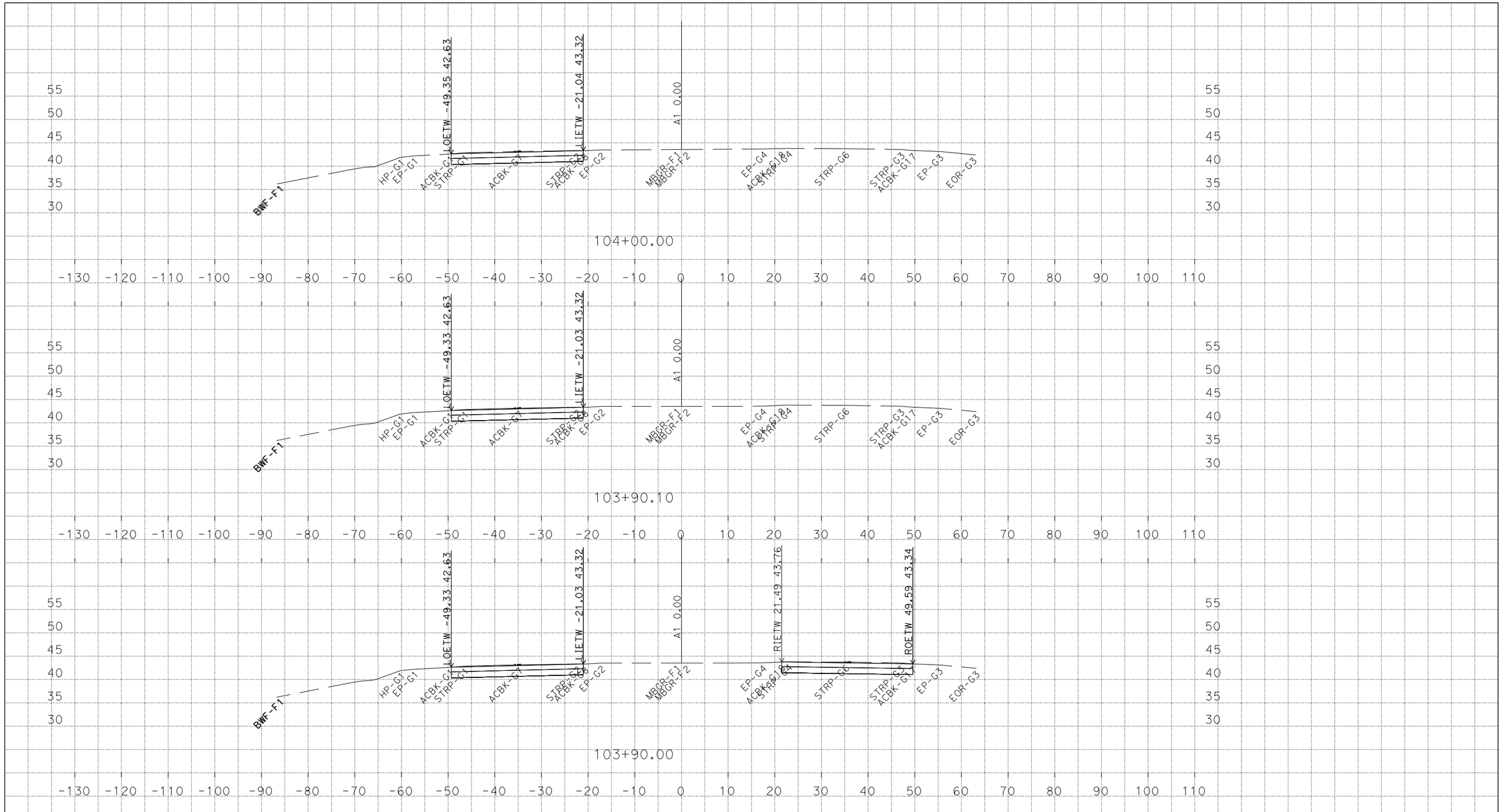

PLOTTED DATE: 27-MAR-2015

SCALE: 1"=10' Horiz.
1"=10' Vert.

CREATED BY: s118863

CONTRACT: 0313000143

DIST/CO/RTE/PM: 03/Sac/99/6.8 to 6.9

PROJECT ID: 3F640

A1-Line
CROSS SECTIONS
18 OF 18

P:\proj5\03\3f640\traf\safety\c3d_3f640\New deliverables\Working Files
Drawing1_4_Dennis_1_1_1401.DWG_TEMP_X_C3D_DWG.dwg - 25-Mar-15 11:07 AM