FOR EARTHWORK DEVELOPMENT ONLY

All Dimensions are U.S. Survey Feet

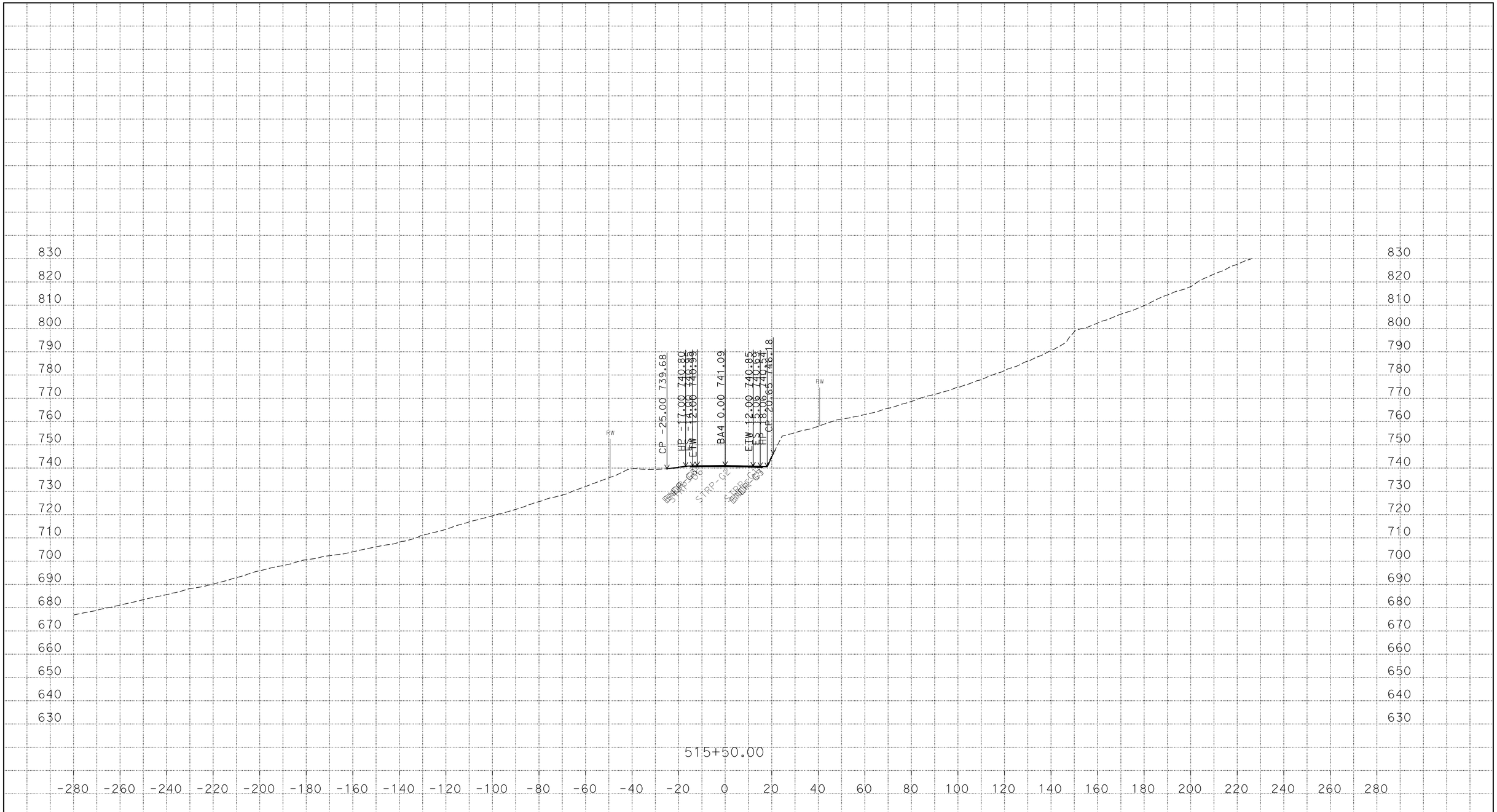

PLOTTED DATE: 22-MAR-2016

SCALE: 1"=20' Horiz.
1"=20' Vert.

CREATED BY: s121407

CONTRACT: 03-3F7604

DIST/CO/RTE/PM: 03/But/191/PM 6.8/8.6

PROJECT ID: 03 1300 0165

BA4
CROSS SECTIONS
1 OF 169

P:\proj5\03\3f760\traf\design\c3d_4_10_2014
BA4_AAALIGNMENT_Xsec_test002_final_zditch_test_01_TEMP_X_C3D_DWG.dwg - 22-Mar-16 11:00 AM

FOR EARTHWORK DEVELOPMENT ONLY

All Dimensions are U.S. Survey Feet

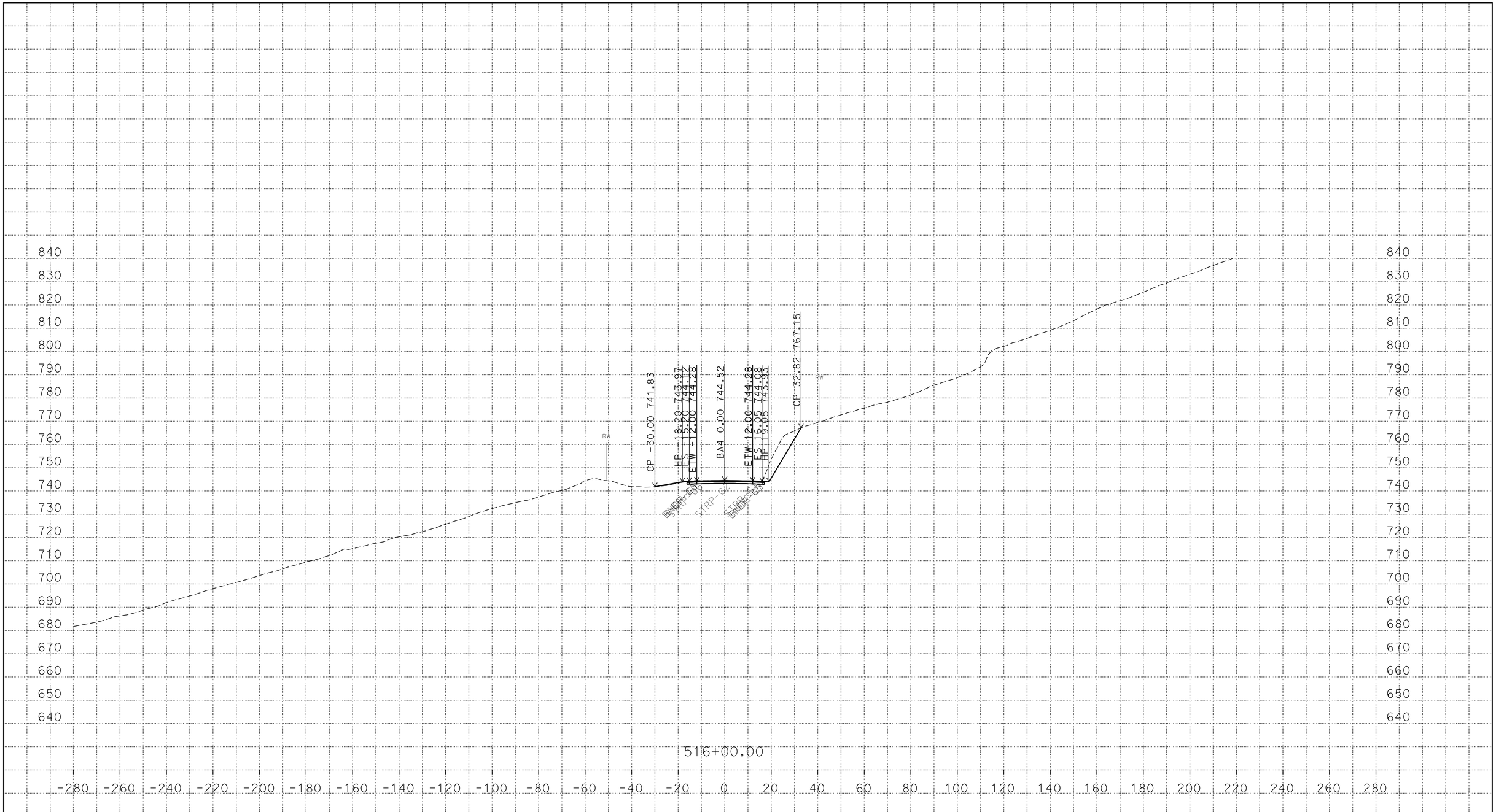

PLOTTED DATE: 22-MAR-2016

SCALE: 1"=20' Horiz.
1"=20' Vert.

CREATED BY: s121407

CONTRACT: 03-3F7604

DIST/CO/RTE/PM: 03/But/191/PM 6.8/8.6

PROJECT ID: 03 1300 0165

BA4

CROSS SECTIONS

P:\proj5\03\3f760\traf\design\c3d_4_10_2014
BA4_AAALIGNMENT_Xsec_test002_final_zditch_test_01_TEMP_X_C3D_DWG.dwg - 22-Mar-16 11:00 AM

FOR EARTHWORK DEVELOPMENT ONLY

All Dimensions are U.S. Survey Feet

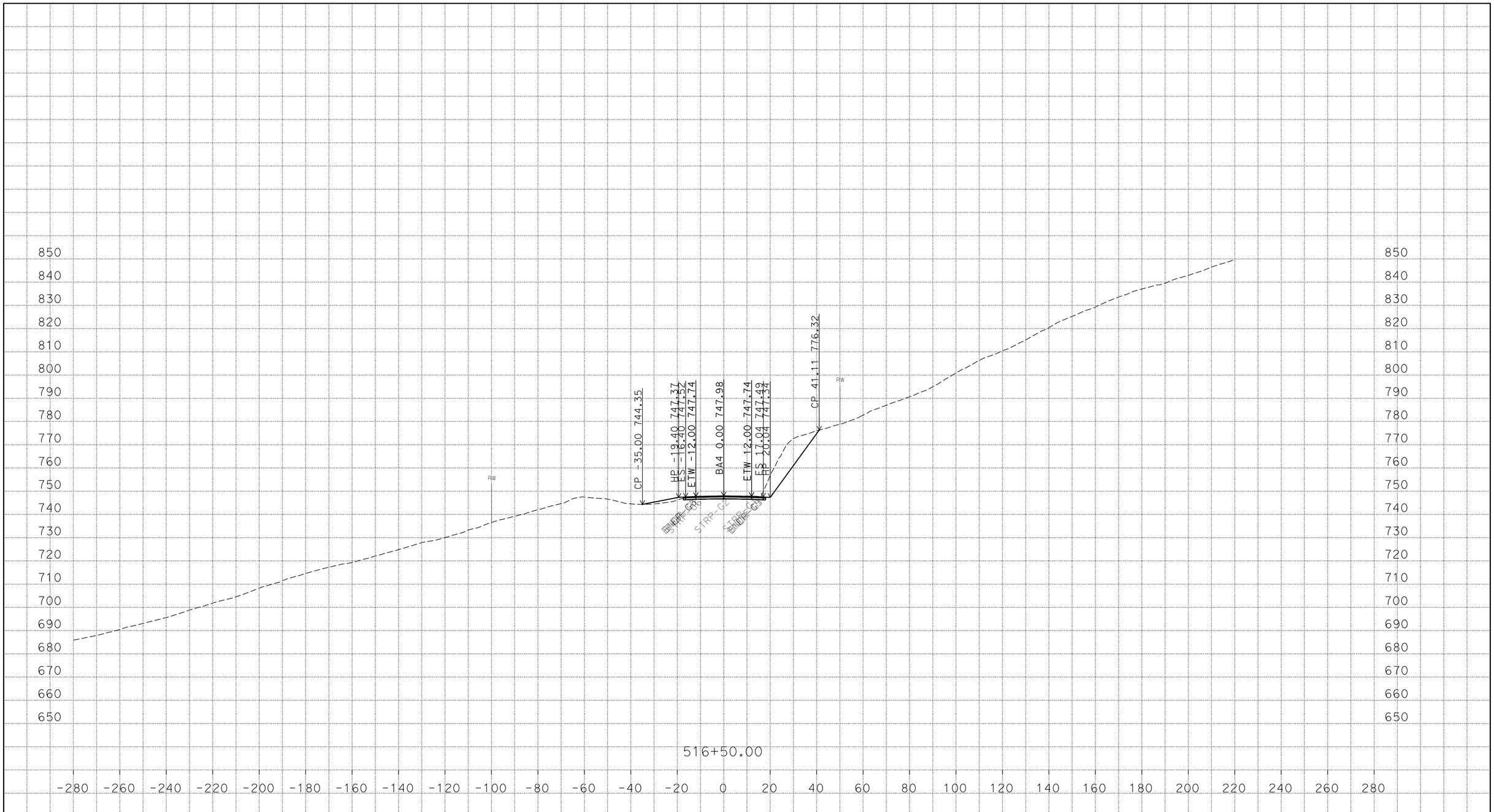

P:\proj5\03\3f760\traf\design\c3d_4_10_2014
BA4_AAALIGNMENT_Xsec_test002_final_zditch_test_01_TEMP_X_C3D_DWG.dwg - 22-Mar-16 11:00 AM

PLOTTED DATE: 22-MAR-2016

SCALE: 1"=20' Horiz.
1"=20' Vert.

CREATED BY: s121407

CONTRACT: 03-3F7604

DIST/CO/RTE/PM: 03/But/191/PM 6.8/8.6

PROJECT ID: 03 1300 0165

BA4

CROSS SECTIONS

FOR EARTHWORK DEVELOPMENT ONLY

All Dimensions are U.S. Survey Feet

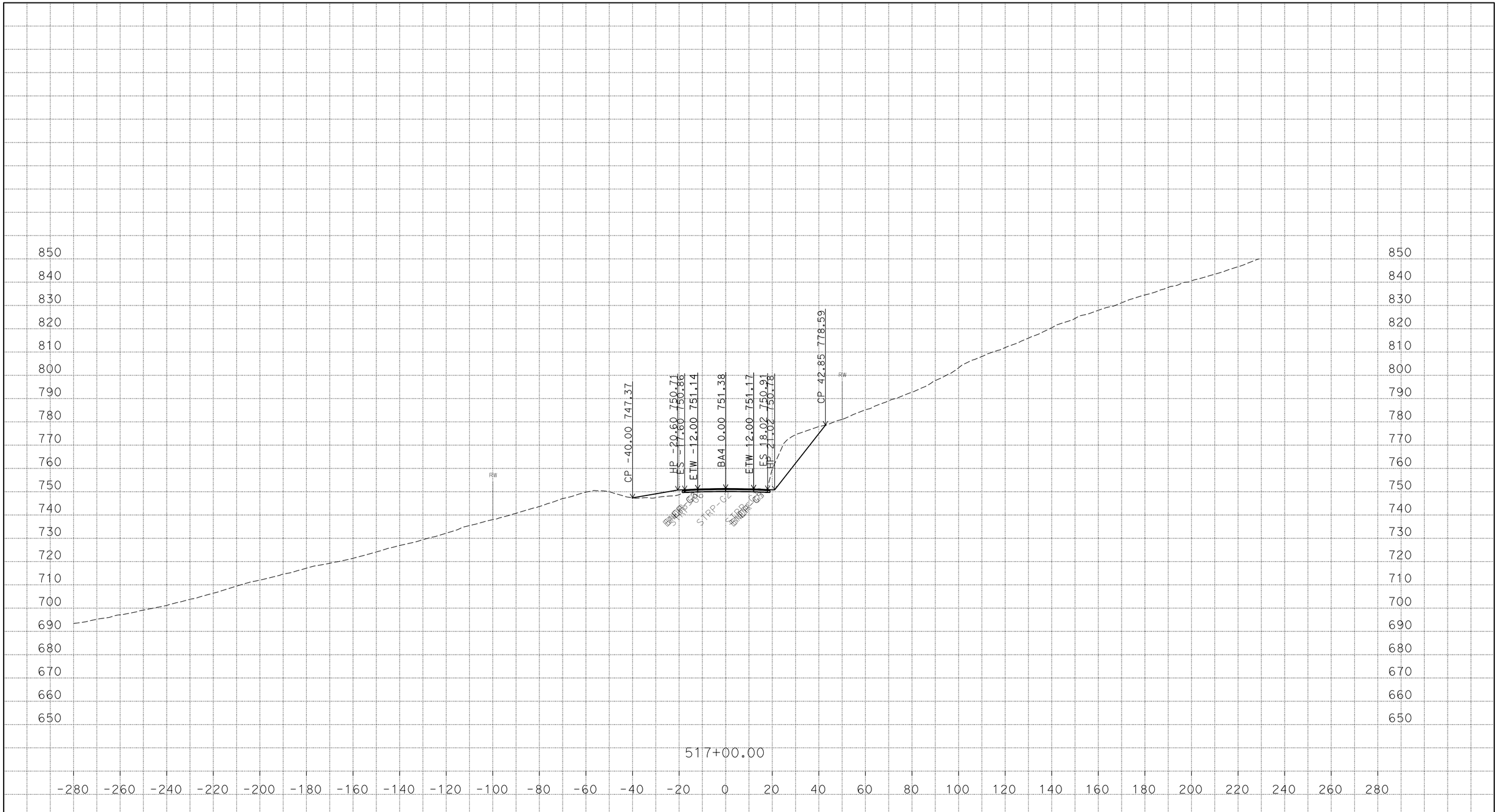

P:\proj5\03\3f760\traf\design\c3d_4_10_2014
BA4_AAALIGNMENT_Xsec_test002_final_zditch_test_01_TEMP_X_C3D_DWG.dwg - 22-Mar-16 11:00 AM

PLOTTED DATE: 22-MAR-2016

SCALE: 1"=20' Horiz.
1"=20' Vert.

CREATED BY: s121407

CONTRACT: 03-3F7604

DIST/CO/RTE/PM: 03/But/191/PM 6.8/8.6

PROJECT ID: 03 1300 0165

BA4

CROSS SECTIONS

FOR EARTHWORK DEVELOPMENT ONLY

All Dimensions are U.S. Survey Feet

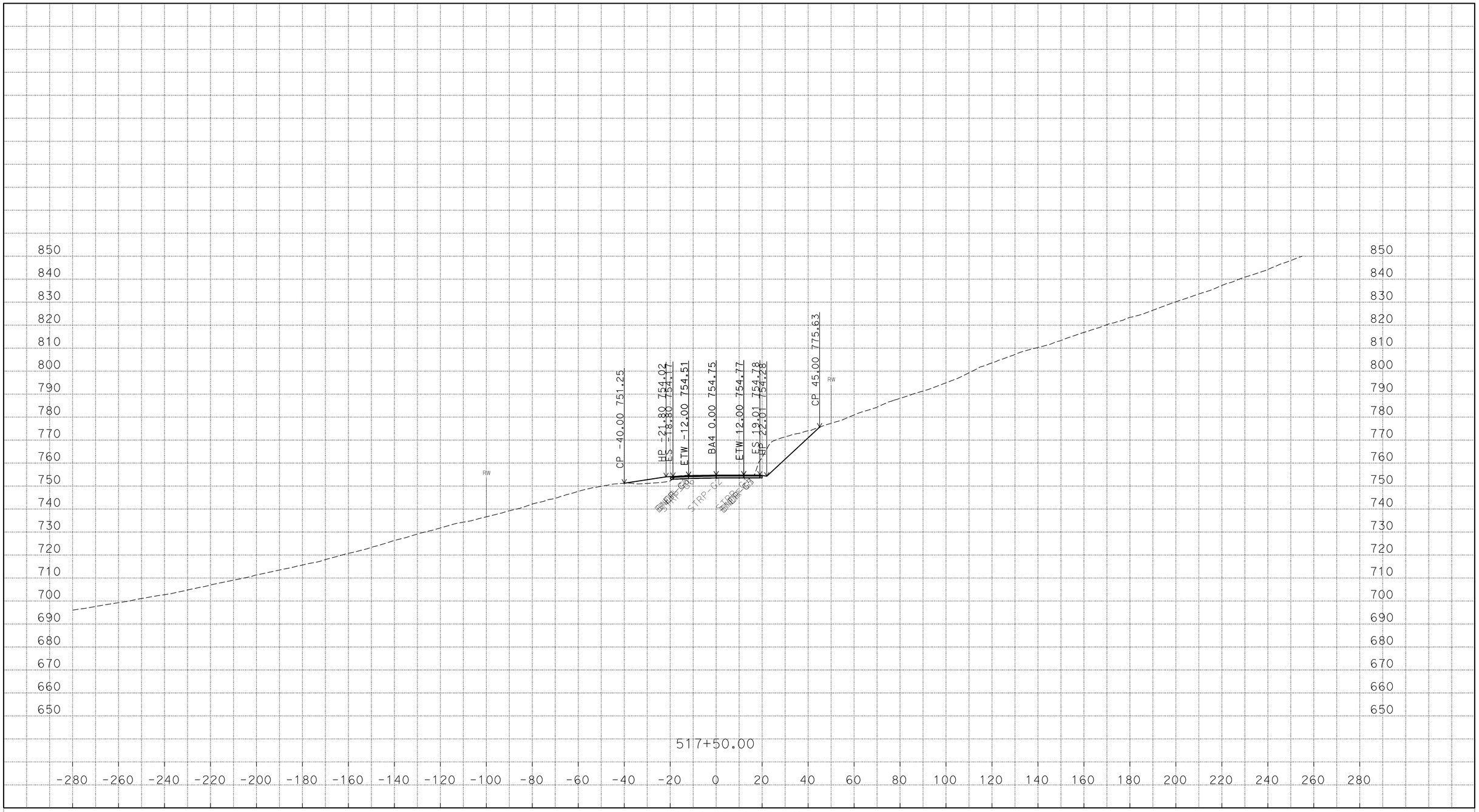

P:\proj5\03\3f760\traf\design\c3d_4_10_2014
BA4_AAALIGNMENT_Xsec_test002_final_zditch_test_01_TEMP_X_C3D_DWG.dwg - 22-Mar-16 11:00 AM

PLOTTED DATE: 22-MAR-2016

SCALE: 1"=20' Horiz.
1"=20' Vert.

CREATED BY: s121407

CONTRACT: 03-3F7604

DIST/CO/RTE/PM: 03/But/191/PM 6.8/8.6

PROJECT ID: 03 1300 0165

BA4
CROSS SECTIONS

FOR EARTHWORK DEVELOPMENT ONLY

All Dimensions are U.S. Survey Feet

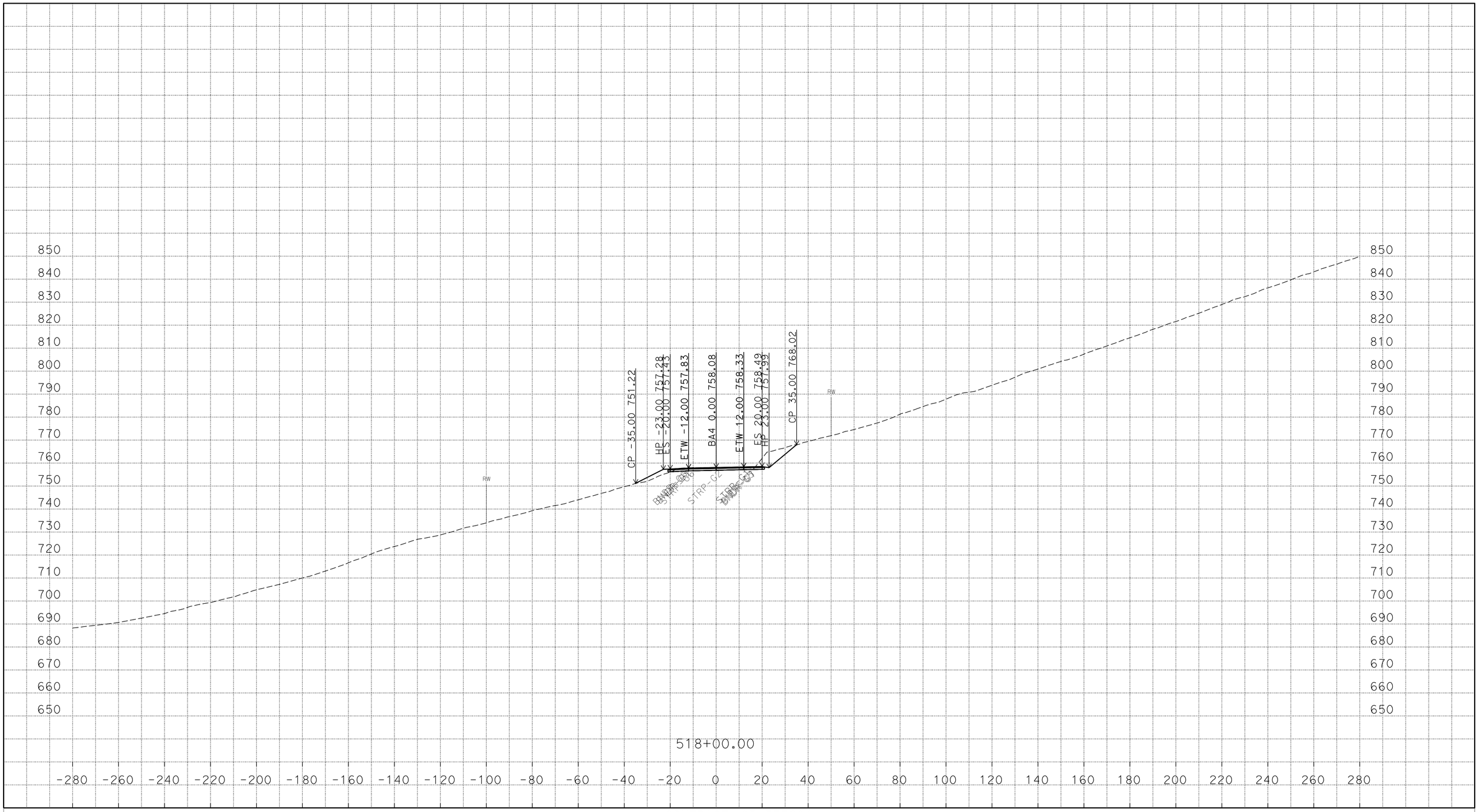

PLOTTED DATE: 22-MAR-2016

SCALE: 1"=20' Horiz.
1"=20' Vert.

CREATED BY: s121407

CONTRACT: 03-3F7604

DIST/CO/RTE/PM: 03/But/191/PM 6.8/8.6

PROJECT ID: 03 1300 0165

BA4

CROSS SECTIONS

P:\proj5\03\3f760\traf\design\c3d_4_10_2014
BA4_AAALIGNMENT_Xsec_test002_final_zditch_test_01_TEMP_X_C3D_DWG.dwg - 22-Mar-16 11:00 AM

FOR EARTHWORK DEVELOPMENT ONLY

All Dimensions are U.S. Survey Feet

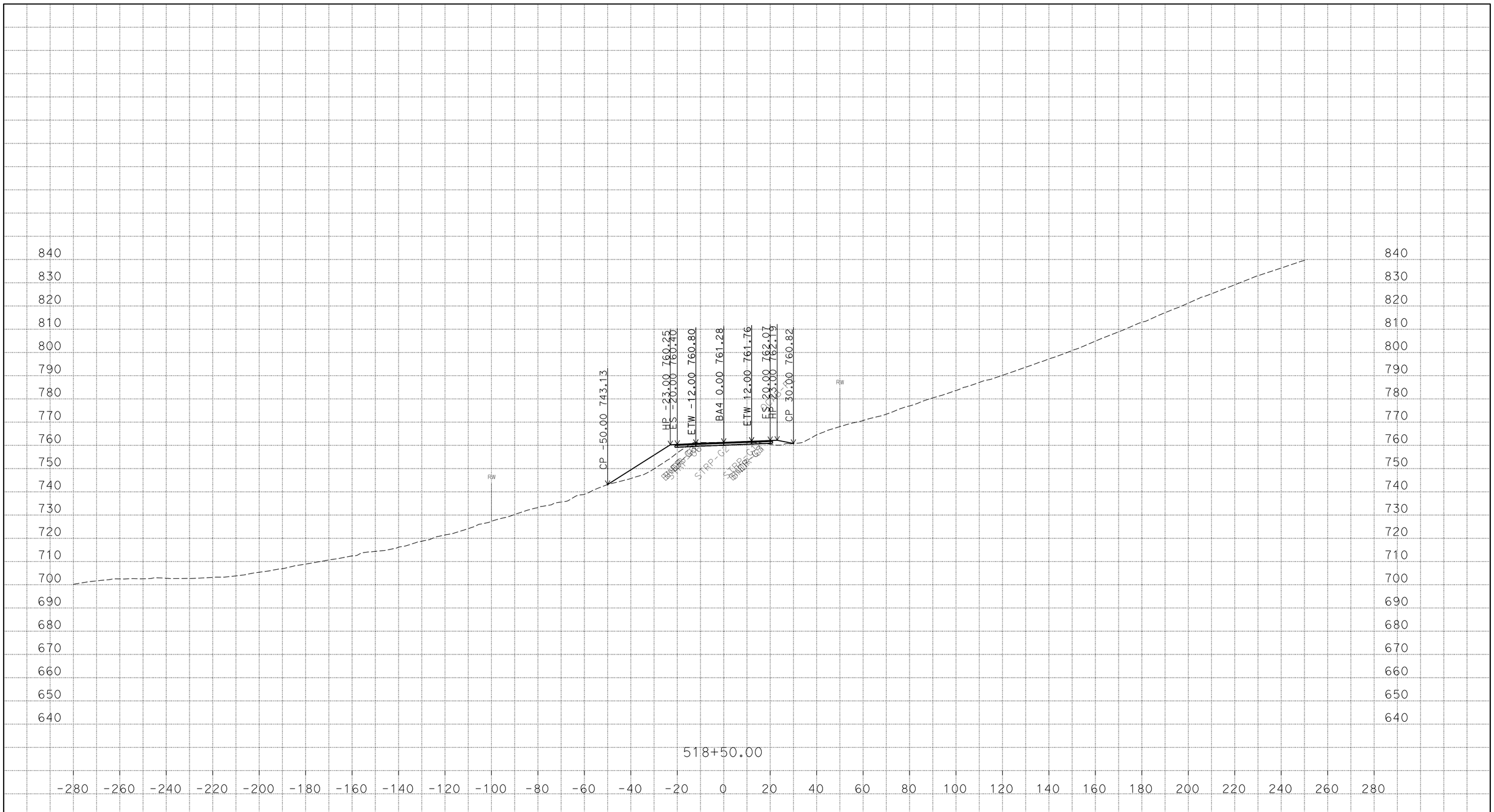

PLOTTED DATE: 22-MAR-2016

SCALE: 1"=20' Horiz.
1"=20' Vert.

CREATED BY: s121407

CONTRACT: 03-3F7604

DIST/CO/RTE/PM: 03/But/191/PM 6.8/8.6

PROJECT ID: 03 1300 0165

BA4

CROSS SECTIONS

P:\proj5\03\3f760\traf\design\c3d_4_10_2014
BA4_AAALIGNMENT_Xsec_test002_final_zditch_test_01_TEMP_X_C3D_DWG.dwg - 22-Mar-16 11:00 AM

FOR EARTHWORK DEVELOPMENT ONLY

All Dimensions are U.S. Survey Feet

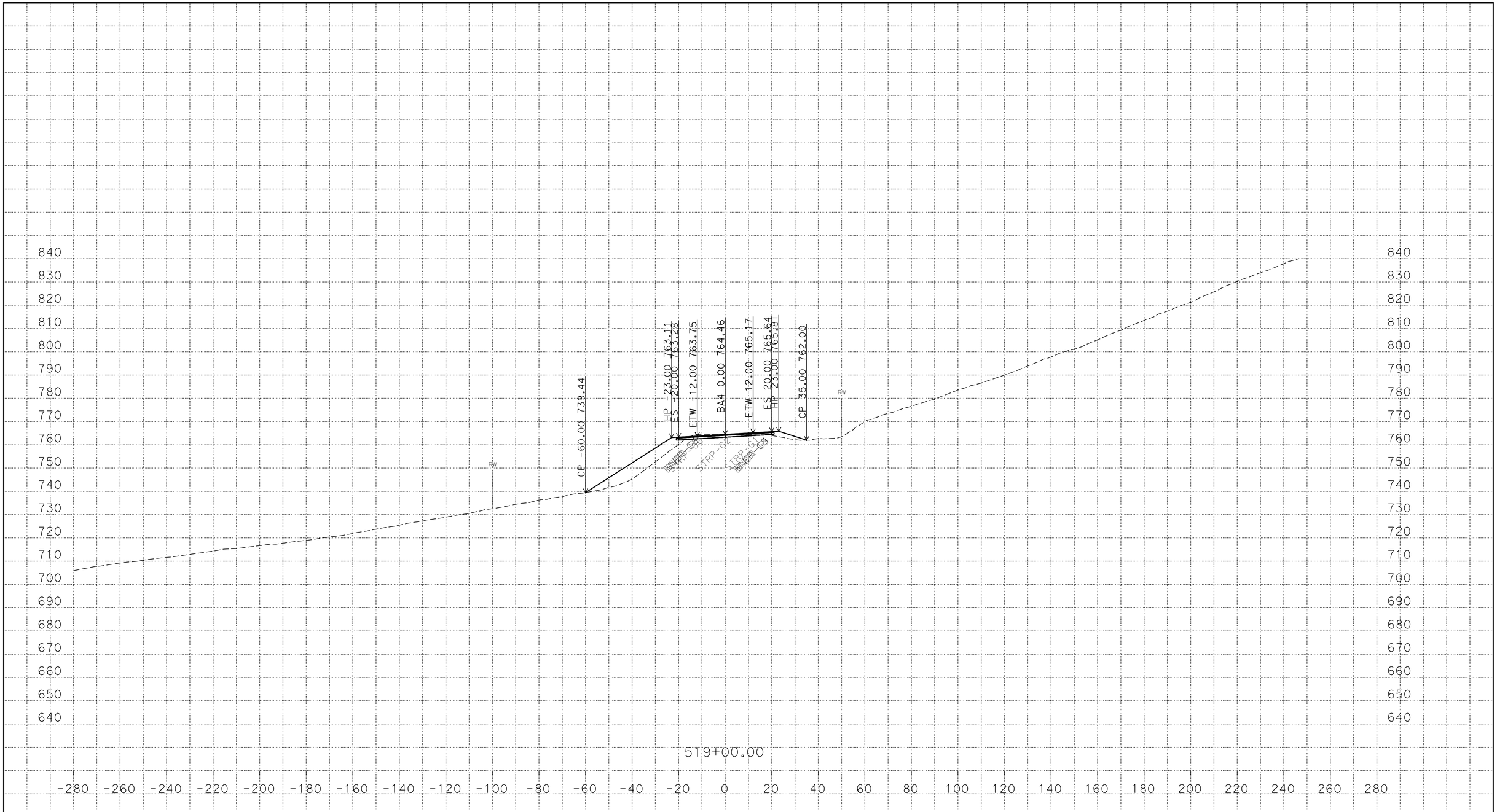

P:\proj5\03\3f760\traf\design\c3d_4_10_2014
BA4_AAALIGNMENT_Xsec_test002_final_zditch_test_01_TEMP_X_C3D_DWG.dwg - 22-Mar-16 11:00 AM

PLOTTED DATE: 22-MAR-2016

SCALE: 1"=20' Horiz.
1"=20' Vert.

CREATED BY: s121407

CONTRACT: 03-3F7604

DIST/CO/RTE/PM: 03/But/191/PM 6.8/8.6

PROJECT ID: 03 1300 0165

BA4
CROSS SECTIONS

FOR EARTHWORK DEVELOPMENT ONLY

All Dimensions are U.S. Survey Feet

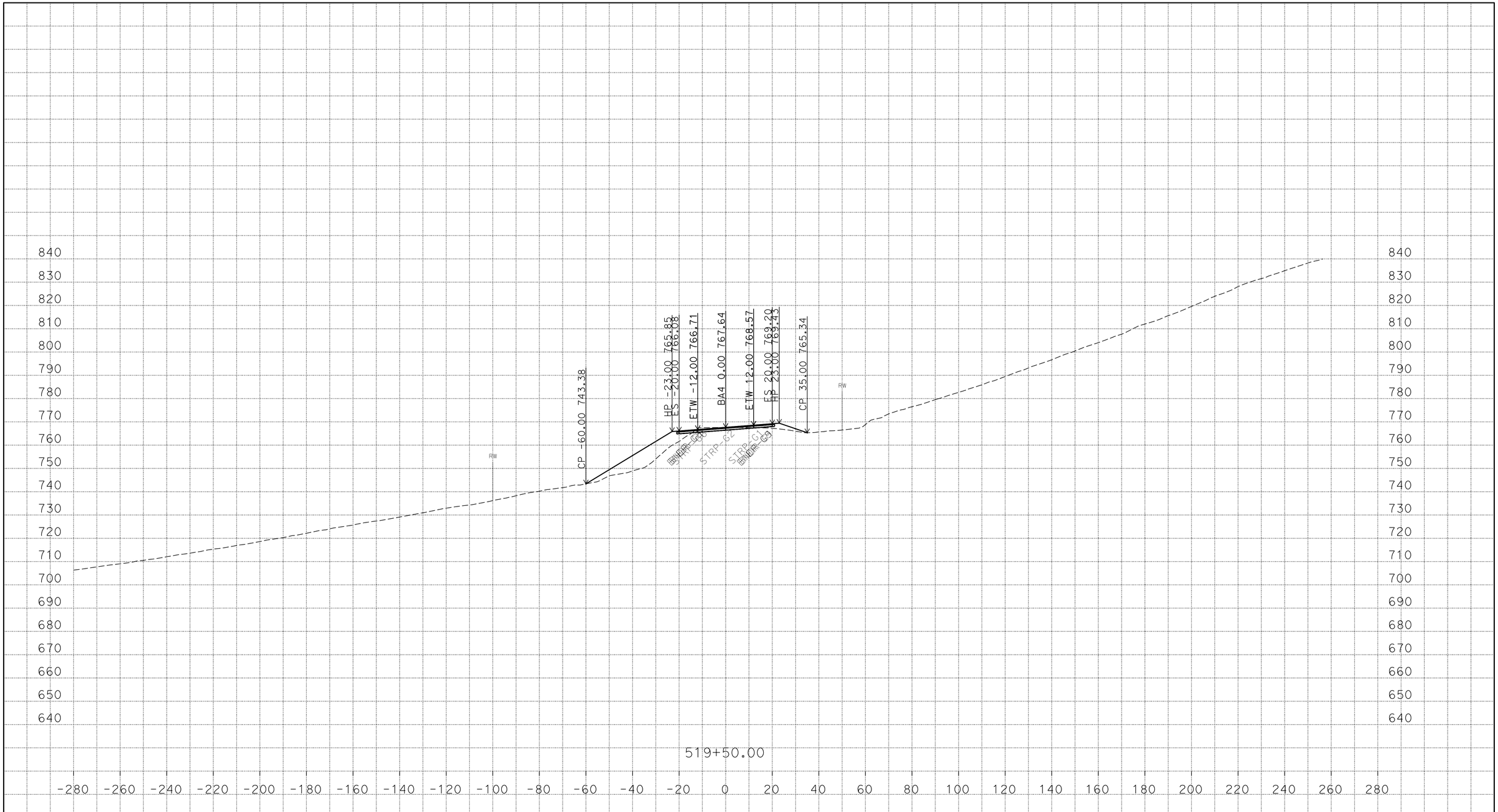

PLOTTED DATE: 22-MAR-2016

SCALE: 1"=20' Horiz.
1"=20' Vert.

CREATED BY: s121407

CONTRACT: 03-3F7604

DIST/CO/RTE/PM: 03/But/191/PM 6.8/8.6

PROJECT ID: 03 1300 0165

BA4
CROSS SECTIONS

P:\proj5\03\3f760\traf\design\c3d_4_10_2014
BA4_AAALIGNMENT_Xsec_test002_final_zditch_test_01_TEMP_X_C3D_DWG.dwg - 22-Mar-16 11:00 AM

FOR EARTHWORK DEVELOPMENT ONLY

All Dimensions are U.S. Survey Feet

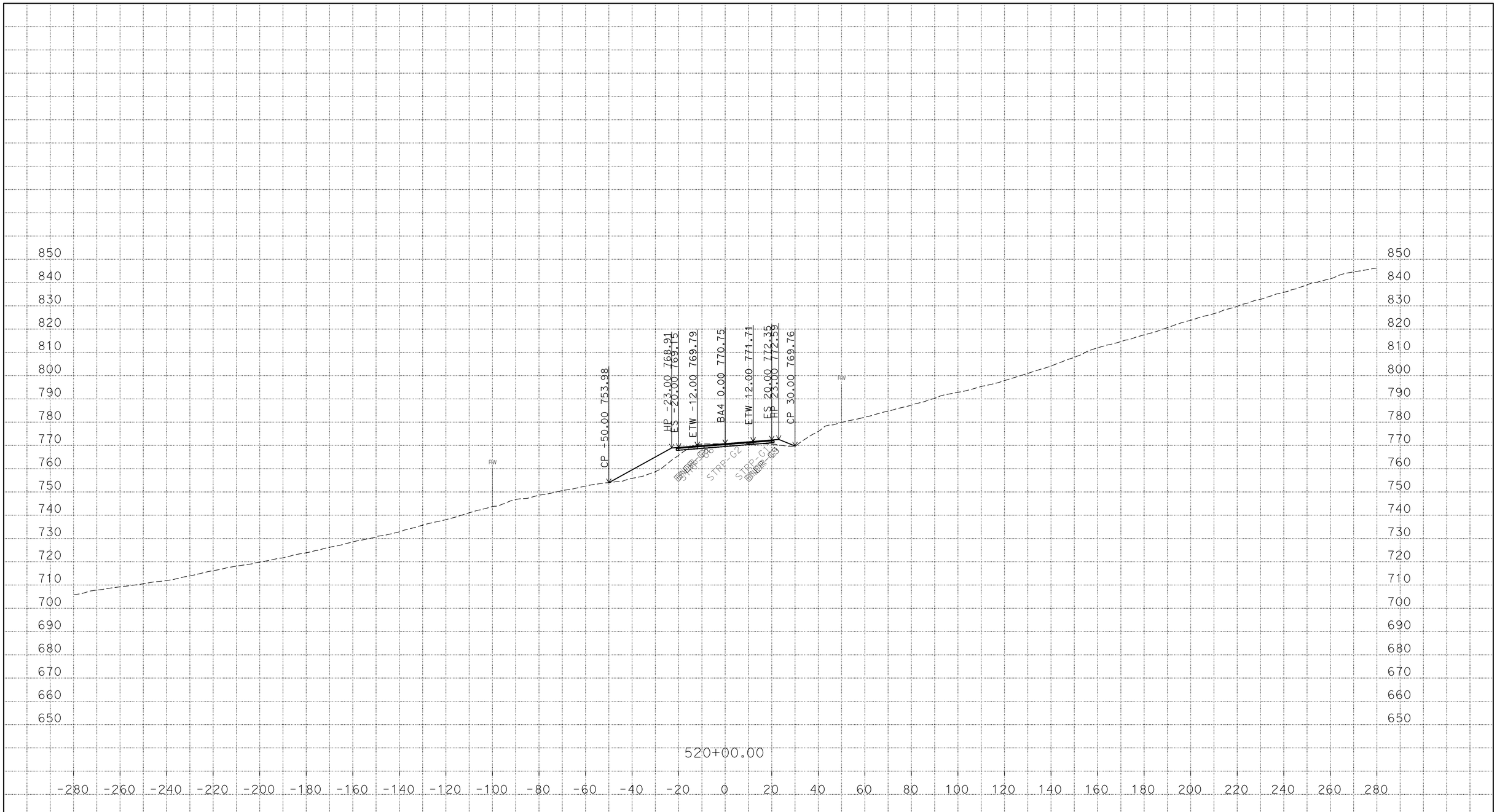

PLOTTED DATE: 22-MAR-2016

SCALE: 1"=20' Horiz.
1"=20' Vert.

CREATED BY: s121407

CONTRACT: 03-3F7604

DIST/CO/RTE/PM: 03/But/191/PM 6.8/8.6

PROJECT ID: 03 1300 0165

BA4
CROSS SECTIONS

P:\proj5\03\3f760\traf\design\c3d_4_10_2014
BA4_AAALIGNMENT_Xsec_test002_final_zditch_test_01_TEMP_X_C3D_DWG.dwg - 22-Mar-16 11:00 AM

FOR EARTHWORK DEVELOPMENT ONLY

All Dimensions are U.S. Survey Feet

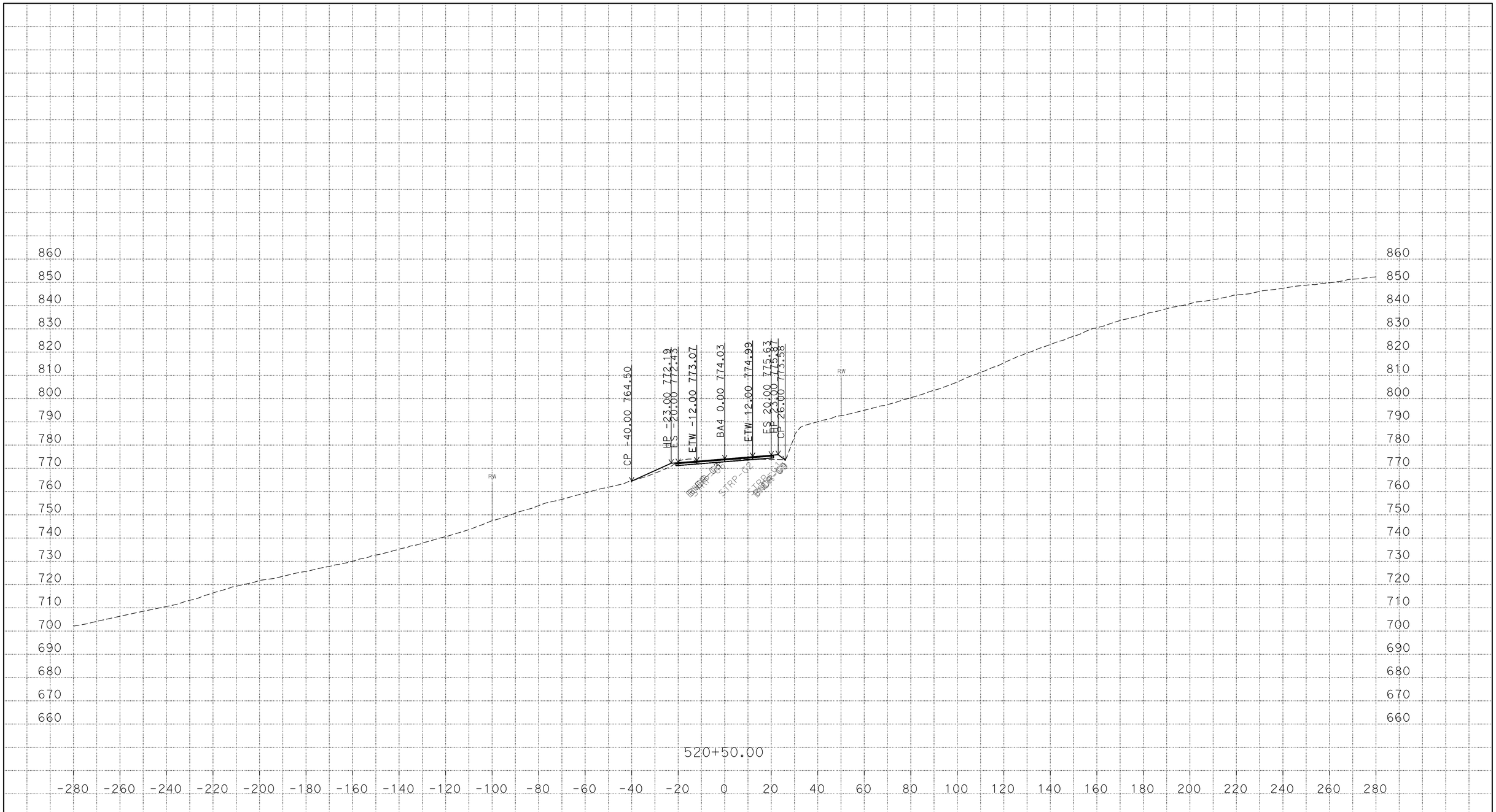

PLOTTED DATE: 22-MAR-2016

SCALE: 1"=20' Horiz.
1"=20' Vert.

CREATED BY: s121407

CONTRACT: 03-3F7604

DIST/CO/RTE/PM: 03/But/191/PM 6.8/8.6

PROJECT ID: 03 1300 0165

BA4

CROSS SECTIONS

P:\proj5\03\3f760\traf\design\c3d_4_10_2014
BA4_AAALIGNMENT_Xsec_test002_final_zditch_test_01_TEMP_X_C3D_DWG.dwg - 22-Mar-16 11:00 AM

FOR EARTHWORK DEVELOPMENT ONLY

All Dimensions are U.S. Survey Feet

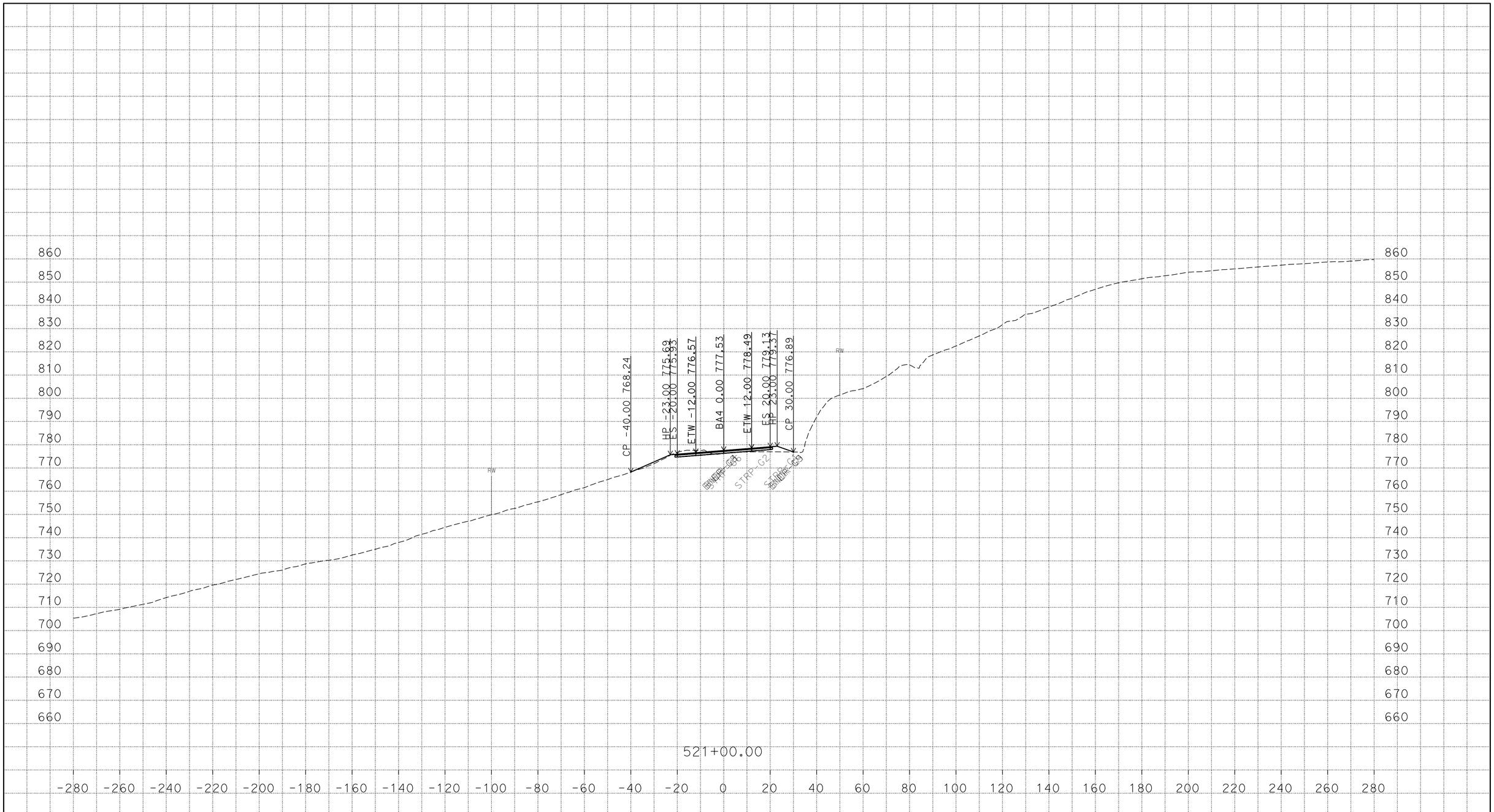

PLOTTED DATE: 22-MAR-2016

SCALE: 1"=20' Horiz.
1"=20' Vert.

CREATED BY: s121407

CONTRACT: 03-3F7604

DIST/CO/RTE/PM: 03/But/191/PM 6.8/8.6

PROJECT ID: 03 1300 0165

BA4

CROSS SECTIONS

P:\proj5\03\3f760\traf\design\c3d_4_10_2014
BA4_AAALIGNMENT_Xsec_test002_final_zditch_test_01_TEMP_X_C3D_DWG.dwg - 22-Mar-16 11:00 AM

FOR EARTHWORK DEVELOPMENT ONLY

All Dimensions are U.S. Survey Feet

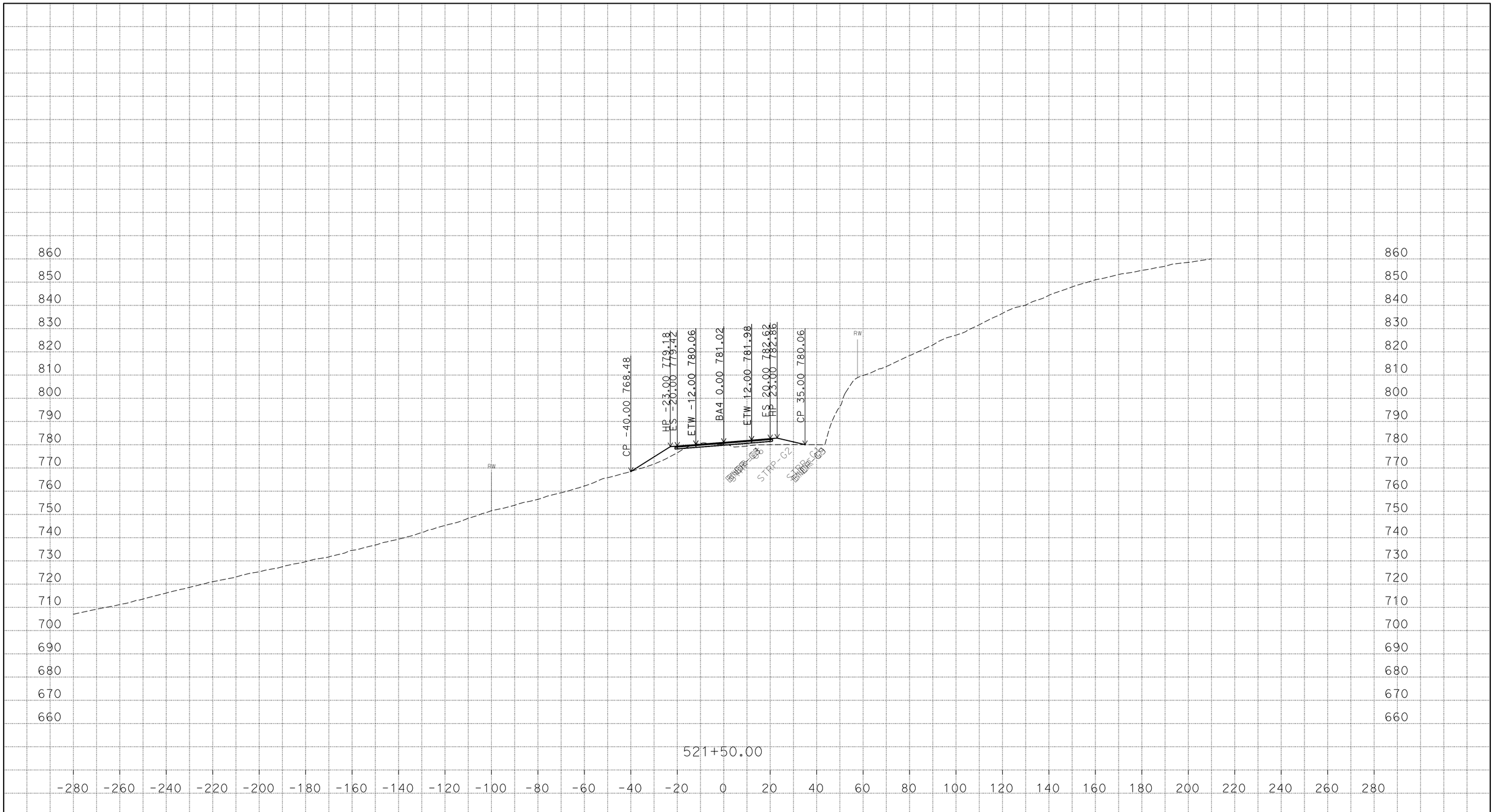

P:\proj5\03\3f760\traf\design\c3d_4_10_2014
BA4_AAALIGNMENT_Xsec_test002_final_zditch_test_01_TEMP_X_C3D_DWG.dwg - 22-Mar-16 11:00 AM

PLOTTED DATE: 22-MAR-2016

SCALE: 1"=20' Horiz.
1"=20' Vert.

CREATED BY: s121407

CONTRACT: 03-3F7604

DIST/CO/RTE/PM: 03/But/191/PM 6.8/8.6

PROJECT ID: 03 1300 0165

BA4

CROSS SECTIONS

FOR EARTHWORK DEVELOPMENT ONLY

All Dimensions are U.S. Survey Feet

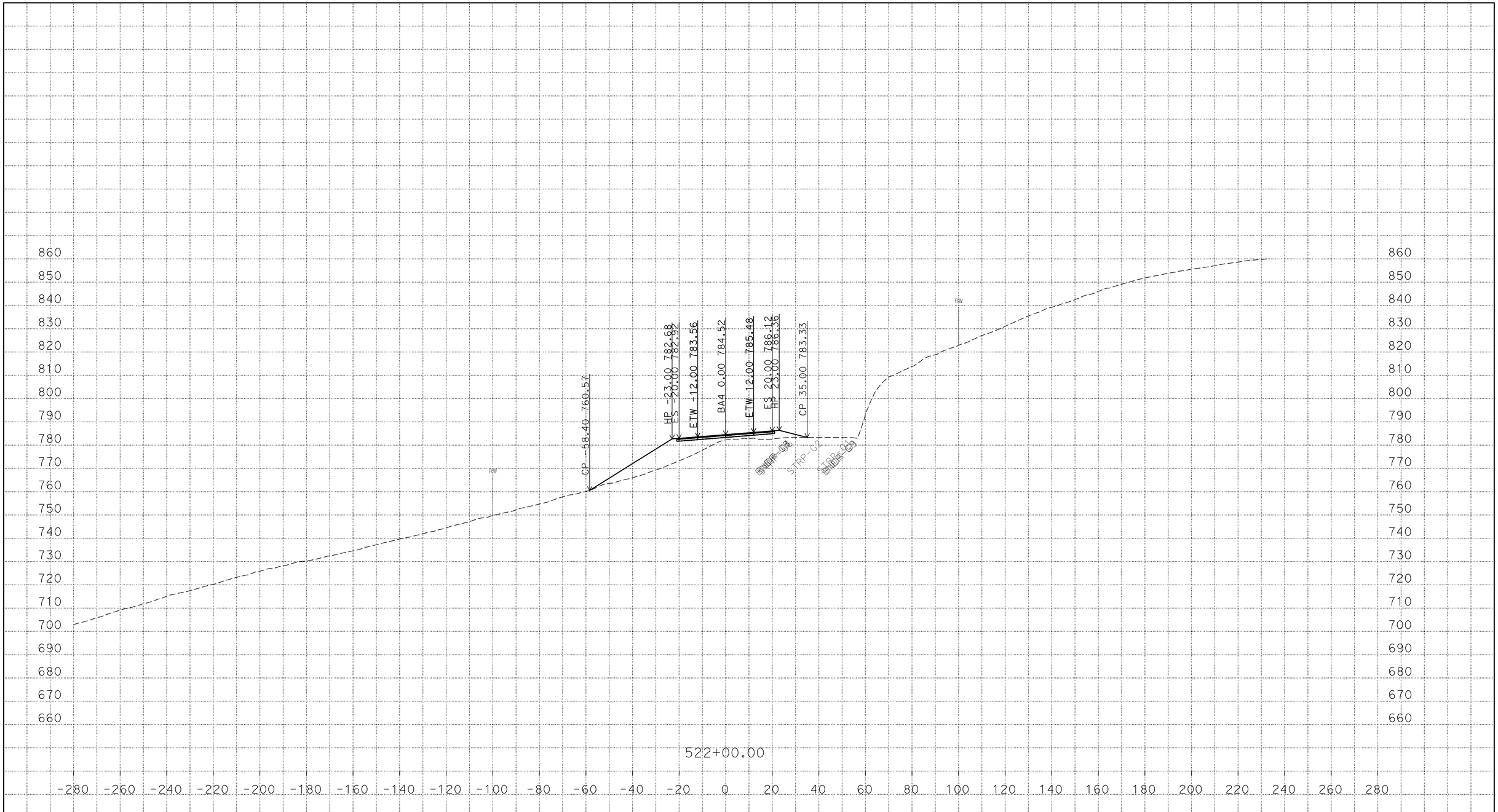

PLOTTED DATE: 22-MAR-2016

SCALE: 1"=20' Horiz.
1"=20' Vert.

CREATED BY: s121407

CONTRACT: 03-3F7604

DIST/CO/RTE/PM: 03/But/191/PM 6.8/8.6

PROJECT ID: 03 1300 0165

BA4
CROSS SECTIONS

P:\proj5\03\3f760\traf\design\c3d_4_10_2014
BA4_AAALIGNMENT_Xsec_test002_final_zditch_test_01_TEMP_X_C3D_DWG.dwg - 22-Mar-16 11:00 AM

FOR EARTHWORK DEVELOPMENT ONLY

All Dimensions are U.S. Survey Feet

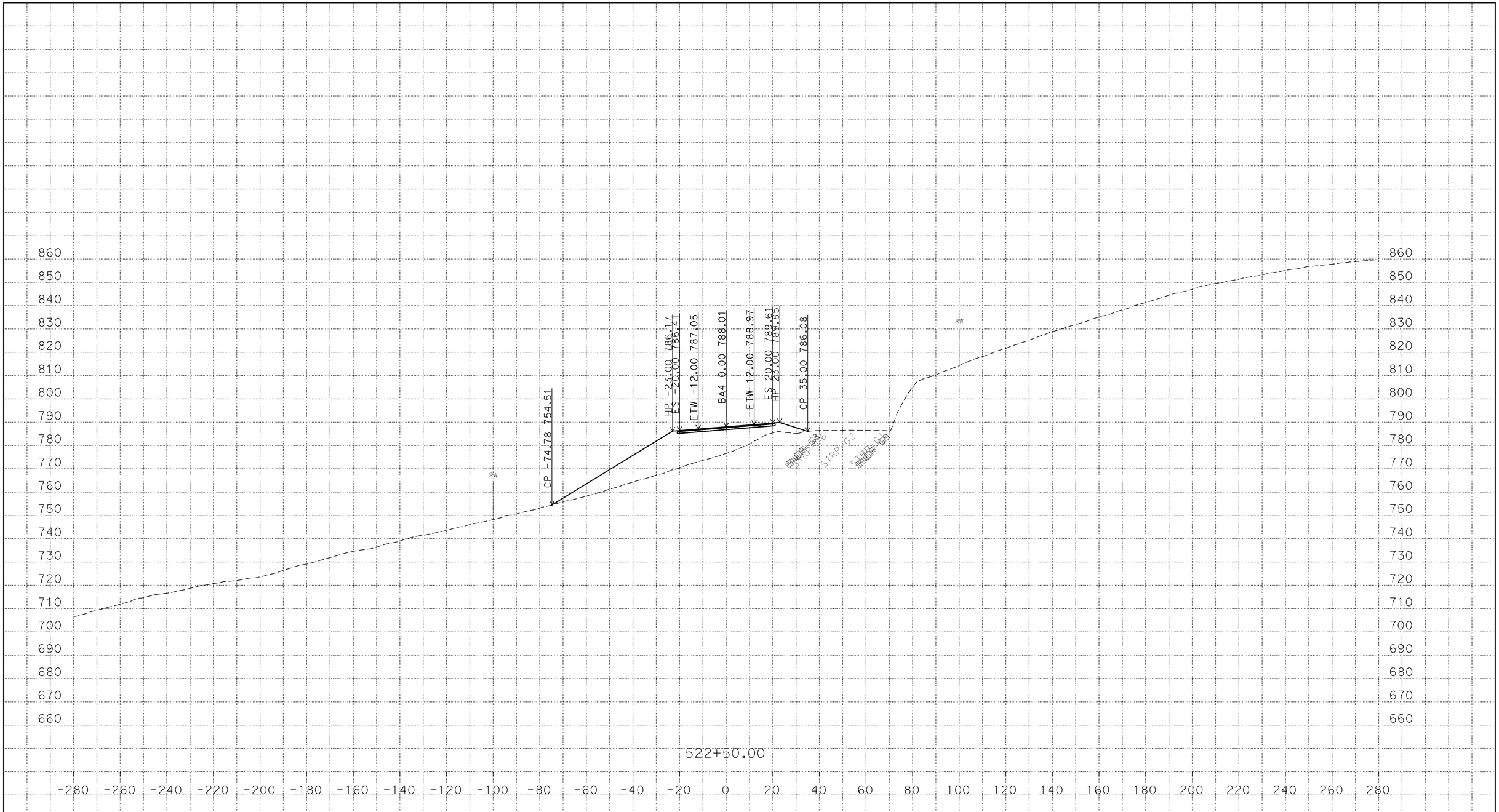

P:\proj5\03\3f760\traf\design\c3d_4_10_2014
BA4_AAALIGNMENT_Xsec_test002_final_zditch_test_01_TEMP_X_C3D_DWG.dwg - 22-Mar-16 11:00 AM

PLOTTED DATE: 22-MAR-2016

SCALE: 1"=20' Horiz.
1"=20' Vert.

CREATED BY: s121407

CONTRACT: 03-3F7604

DIST/CO/RTE/PM: 03/But/191/PM 6.8/8.6

PROJECT ID: 03 1300 0165

BA4
CROSS SECTIONS

FOR EARTHWORK DEVELOPMENT ONLY

All Dimensions are U.S. Survey Feet

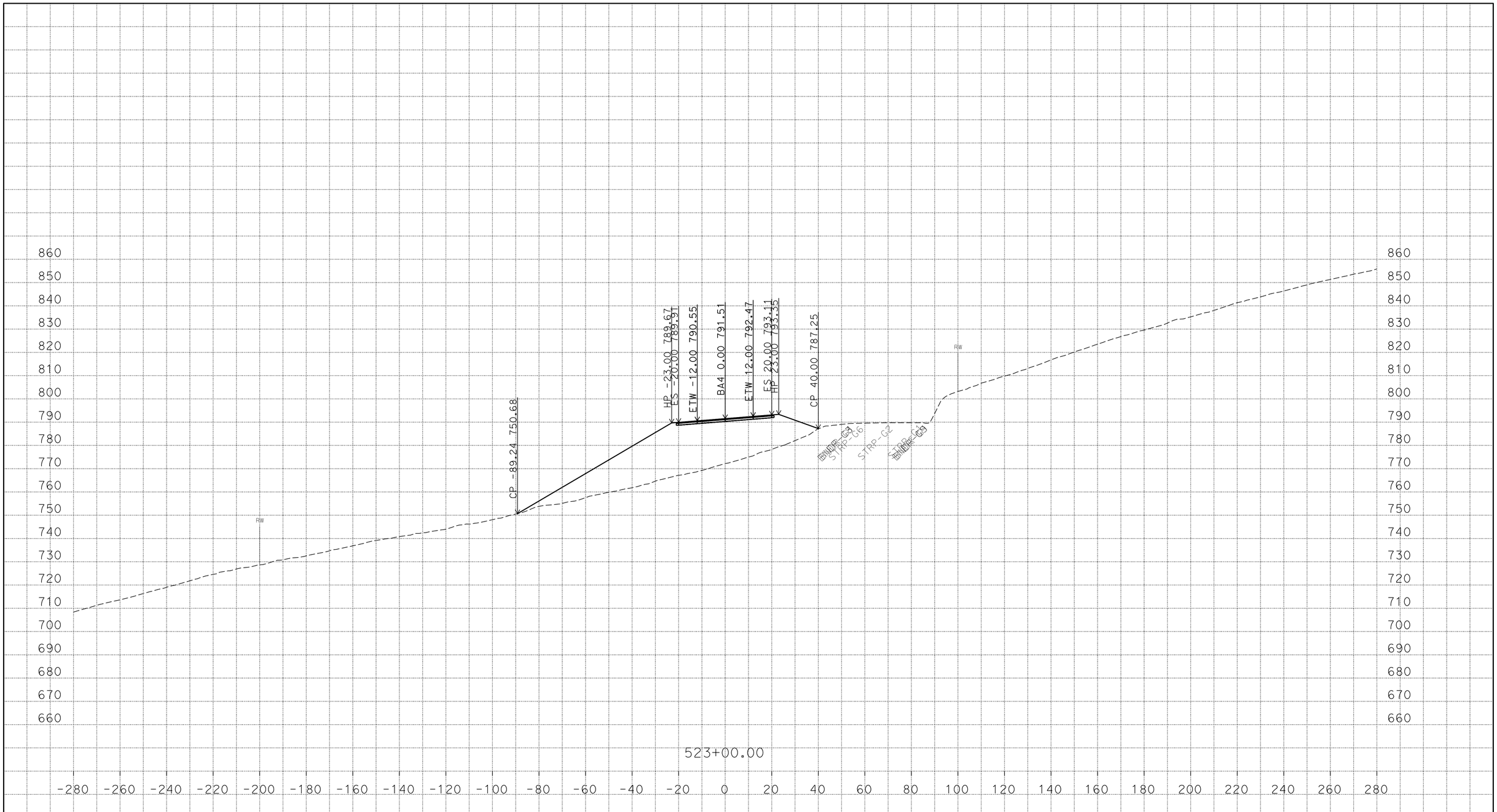

P:\proj5\03\3f760\traf\design\c3d_4_10_2014
BA4_AAALIGNMENT_Xsec_test002_final_zditch_test_01_TEMP_X_C3D_DWG.dwg - 22-Mar-16 11:00 AM

PLOTTED DATE: 22-MAR-2016

SCALE: 1"=20' Horiz.
1"=20' Vert.

CREATED BY: s121407

CONTRACT: 03-3F7604

DIST/CO/RTE/PM: 03/But/191/PM 6.8/8.6

PROJECT ID: 03 1300 0165

BA4
CROSS SECTIONS

FOR EARTHWORK DEVELOPMENT ONLY

All Dimensions are U.S. Survey Feet

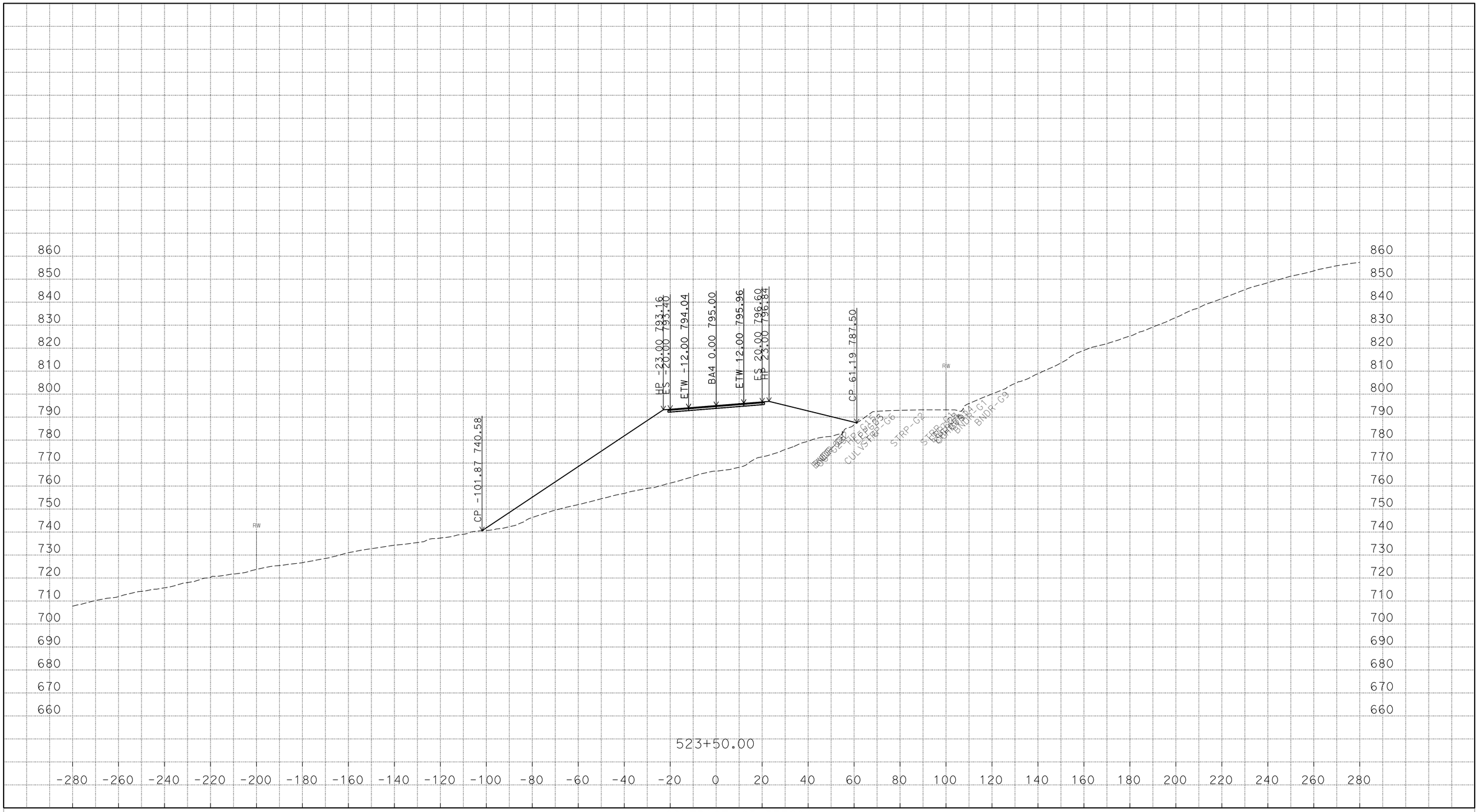

P:\proj5\03\3f760\traf\design\c3d_4_10_2014
BA4_AAALIGNMENT_Xsec_test002_final_zditch_test_01_TEMP_X_C3D_DWG.dwg - 22-Mar-16 11:00 AM

PLOTTED DATE: 22-MAR-2016

SCALE: 1"=20' Horiz.
1"=20' Vert.

CREATED BY: s121407

CONTRACT: 03-3F7604

DIST/CO/RTE/PM: 03/But/191/PM 6.8/8.6

PROJECT ID: 03 1300 0165

BA4

CROSS SECTIONS

FOR EARTHWORK DEVELOPMENT ONLY

All Dimensions are U.S. Survey Feet

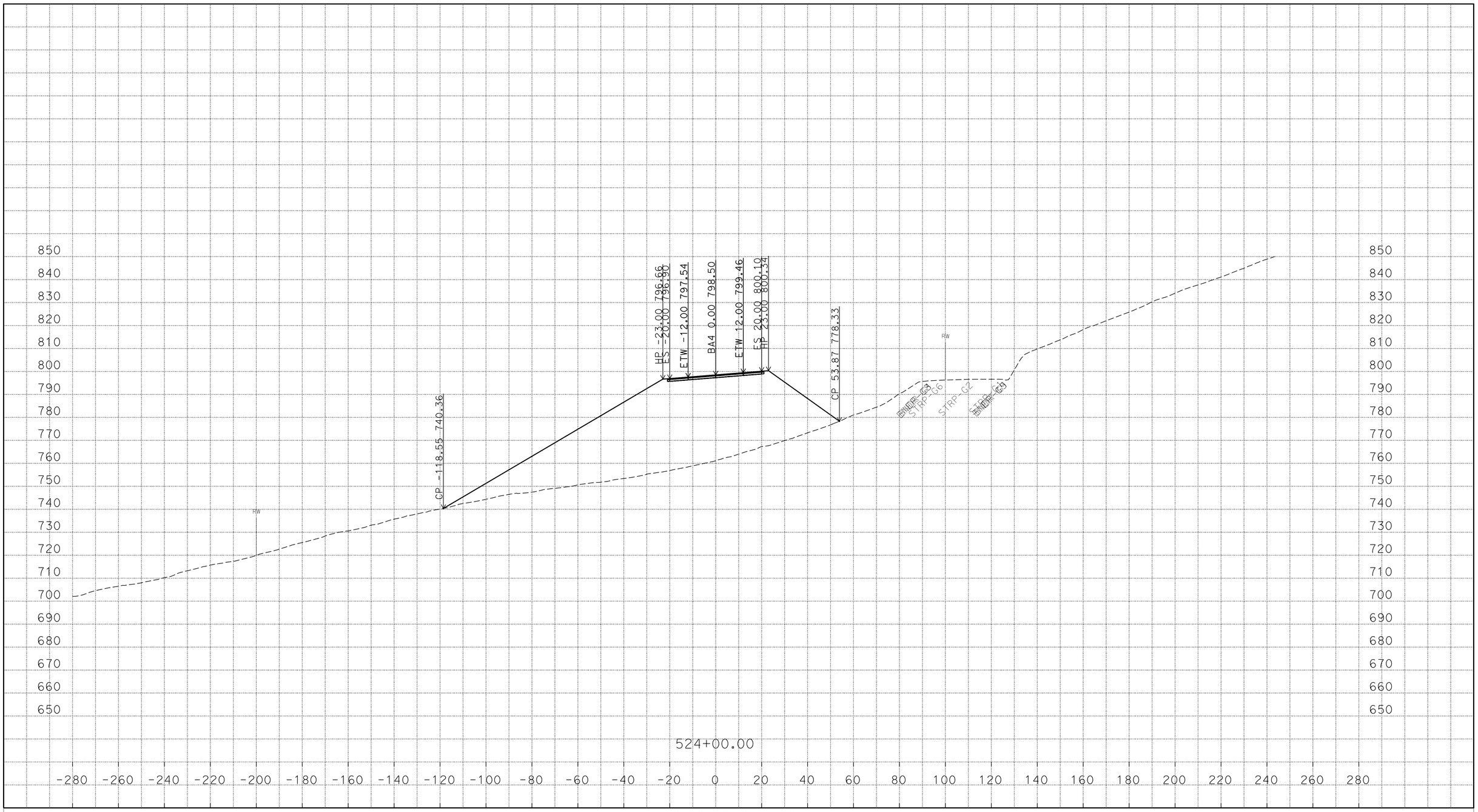

P:\proj5\03\3f760\traf\design\c3d_4_10_2014
BA4_AAALIGNMENT_Xsec_test002_final_zditch_test_01_TEMP_X_C3D_DWG.dwg - 22-Mar-16 11:00 AM

PLOTTED DATE: 22-MAR-2016

SCALE: 1"=20' Horiz.
1"=20' Vert.

CREATED BY: s121407

CONTRACT: 03-3F7604

DIST/CO/RTE/PM: 03/But/191/PM 6.8/8.6

PROJECT ID: 03 1300 0165

BA4

CROSS SECTIONS

FOR EARTHWORK DEVELOPMENT ONLY

All Dimensions are U.S. Survey Feet

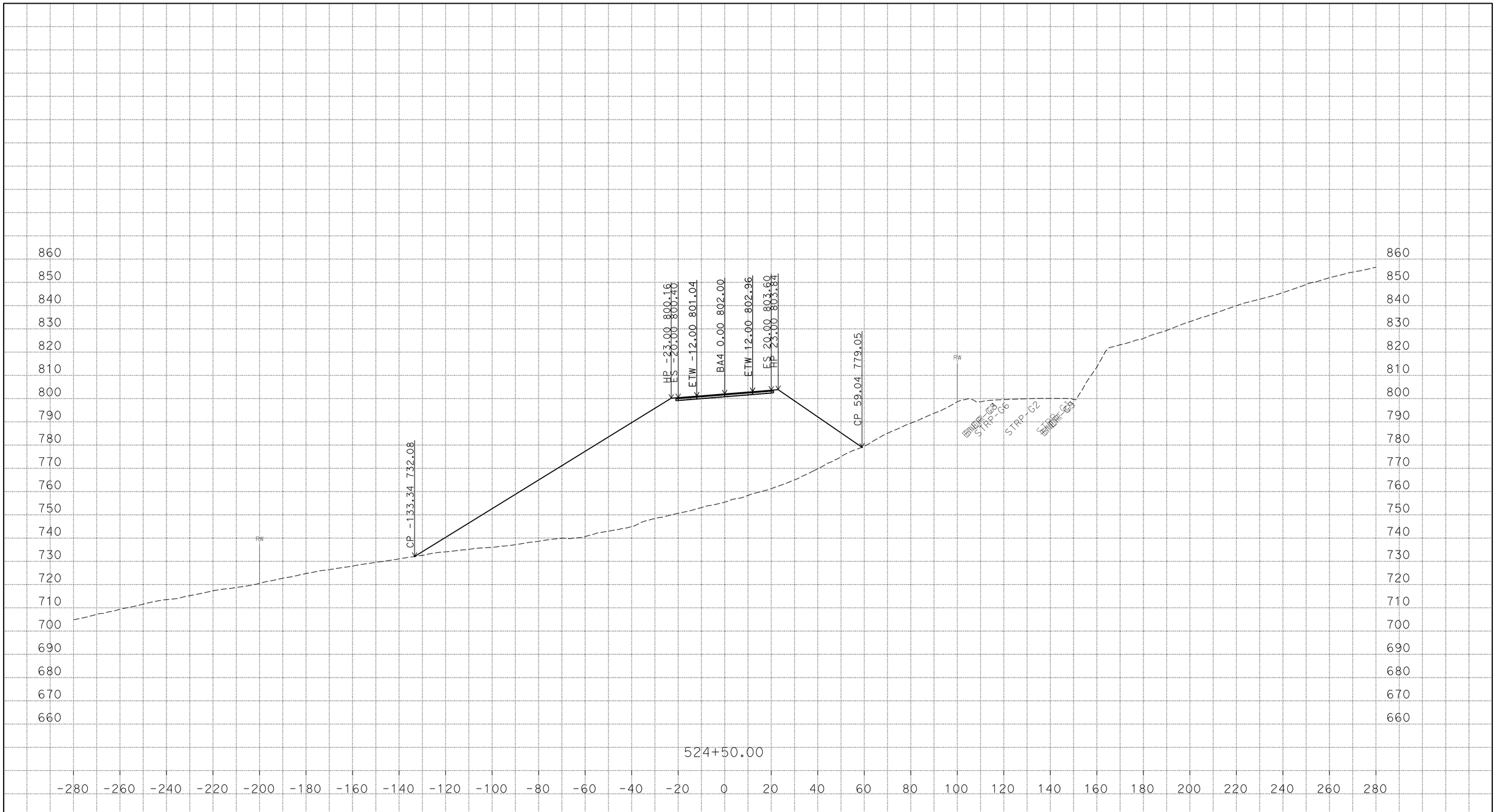

PLOTTED DATE: 22-MAR-2016

SCALE: 1"=20' Horiz.
1"=20' Vert.

CREATED BY: s121407

CONTRACT: 03-3F7604

DIST/CO/RTE/PM: 03/But/191/PM 6.8/8.6

PROJECT ID: 03 1300 0165

BA4

CROSS SECTIONS

P:\proj5\03\3f760\traf\design\c3d_4_10_2014
BA4_AAALIGNMENT_Xsec_test002_final_zditch_test_01_TEMP_X_C3D_DWG.dwg - 22-Mar-16 11:00 AM

FOR EARTHWORK DEVELOPMENT ONLY

All Dimensions are U.S. Survey Feet

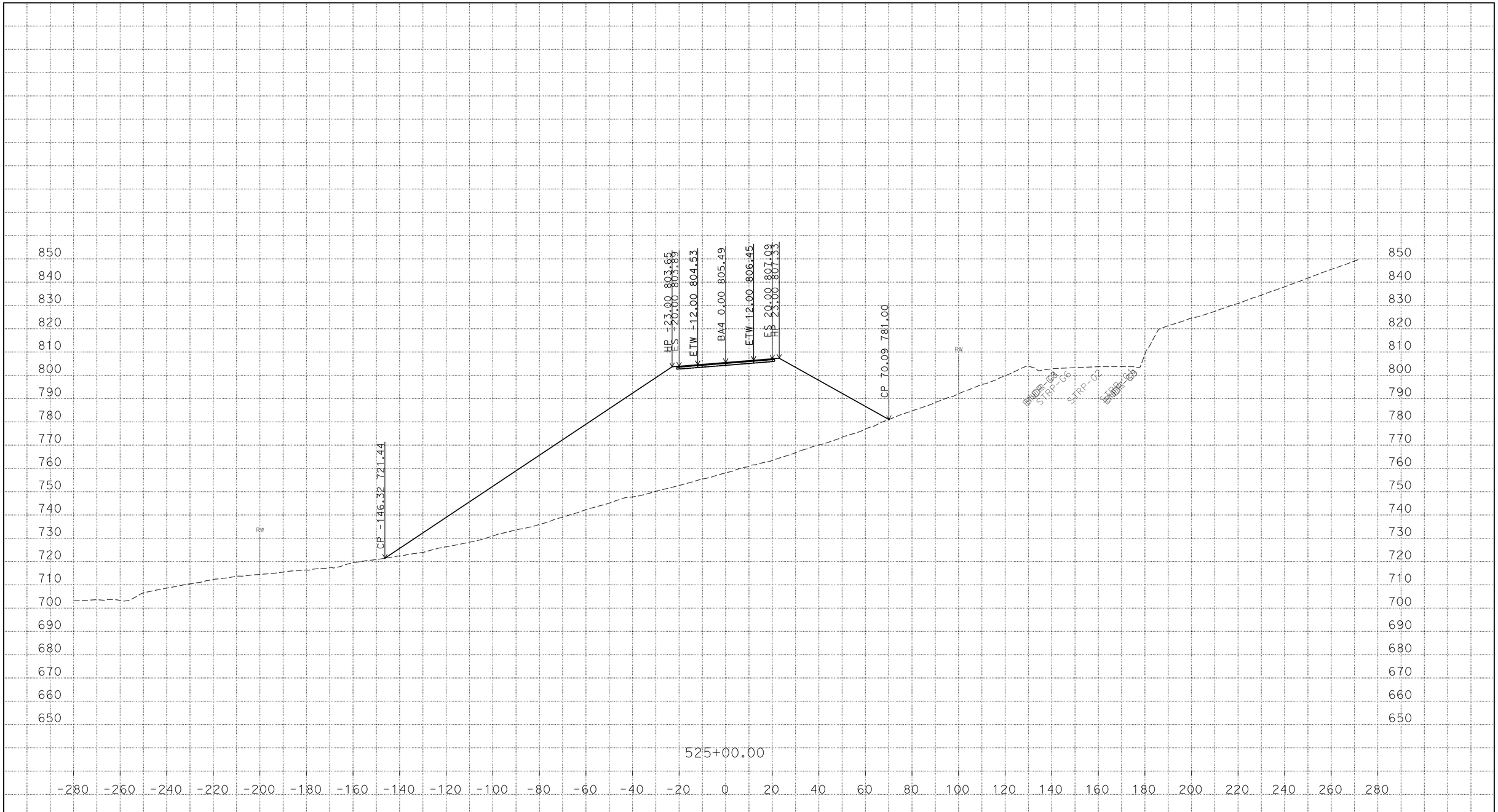

PLOTTED DATE: 22-MAR-2016

SCALE: 1"=20' Horiz.
1"=20' Vert.

CREATED BY: s121407

CONTRACT: 03-3F7604

DIST/CO/RTE/PM: 03/But/191/PM 6.8/8.6

PROJECT ID: 03 1300 0165

BA4
CROSS SECTIONS

P:\proj5\03\3f760\traf\design\c3d_4_10_2014
BA4_AAALIGNMENT_Xsec_test002_final_zditch_test_01_TEMP_X_C3D_DWG.dwg - 22-Mar-16 11:00 AM

FOR EARTHWORK DEVELOPMENT ONLY

All Dimensions are U.S. Survey Feet

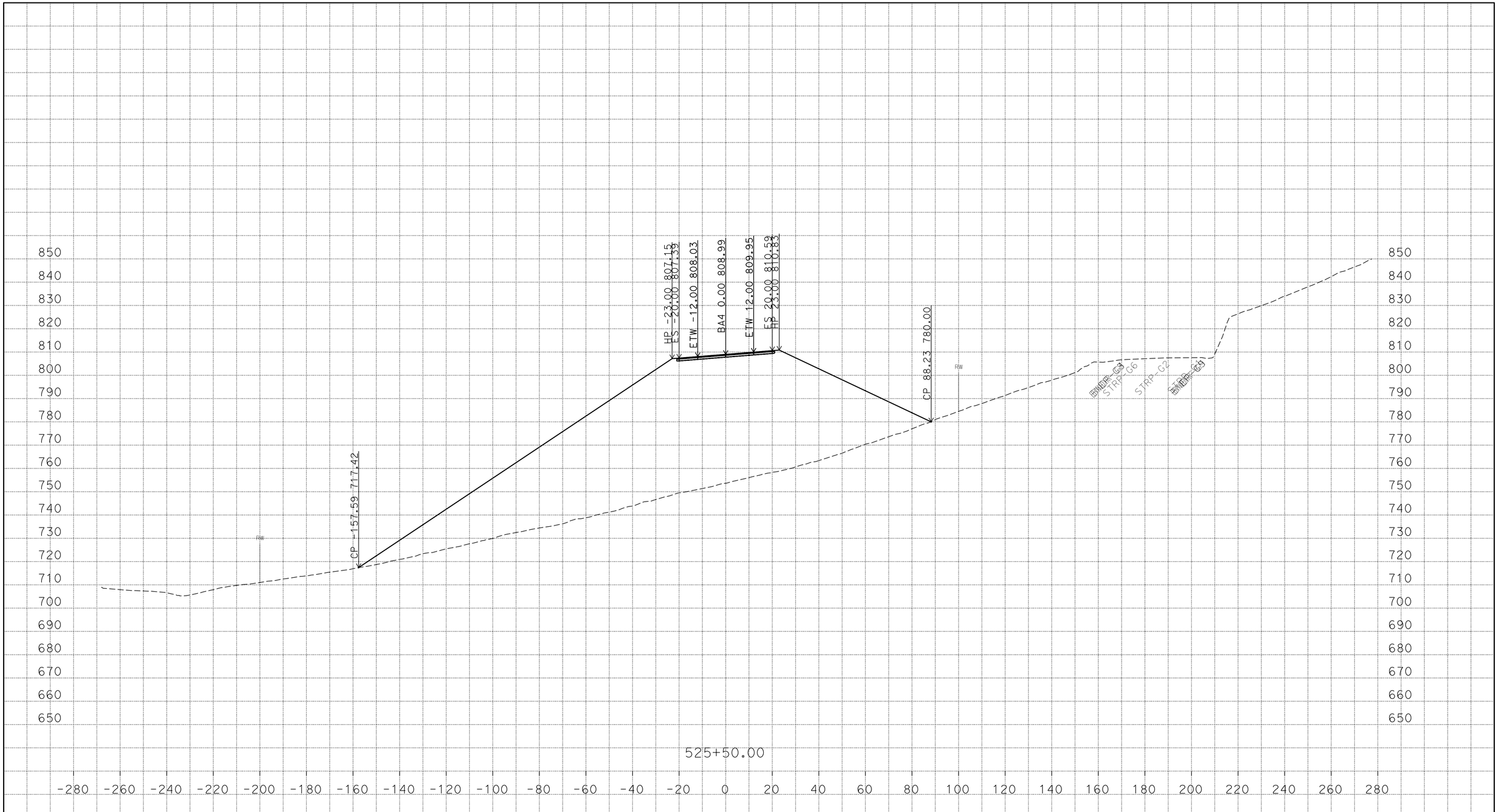

P:\proj5\03\3f760\traf\design\c3d_4_10_2014
BA4_AAALIGNMENT_Xsec_test002_final_zditch_test_01_TEMP_X_C3D_DWG.dwg - 22-Mar-16 11:00 AM

PLOTTED DATE: 22-MAR-2016

SCALE: 1"=20' Horiz.
1"=20' Vert.

CREATED BY: s121407

CONTRACT: 03-3F7604

DIST/CO/RTE/PM: 03/But/191/PM 6.8/8.6

PROJECT ID: 03 1300 0165

BA4
CROSS SECTIONS

FOR EARTHWORK DEVELOPMENT ONLY

All Dimensions are U.S. Survey Feet

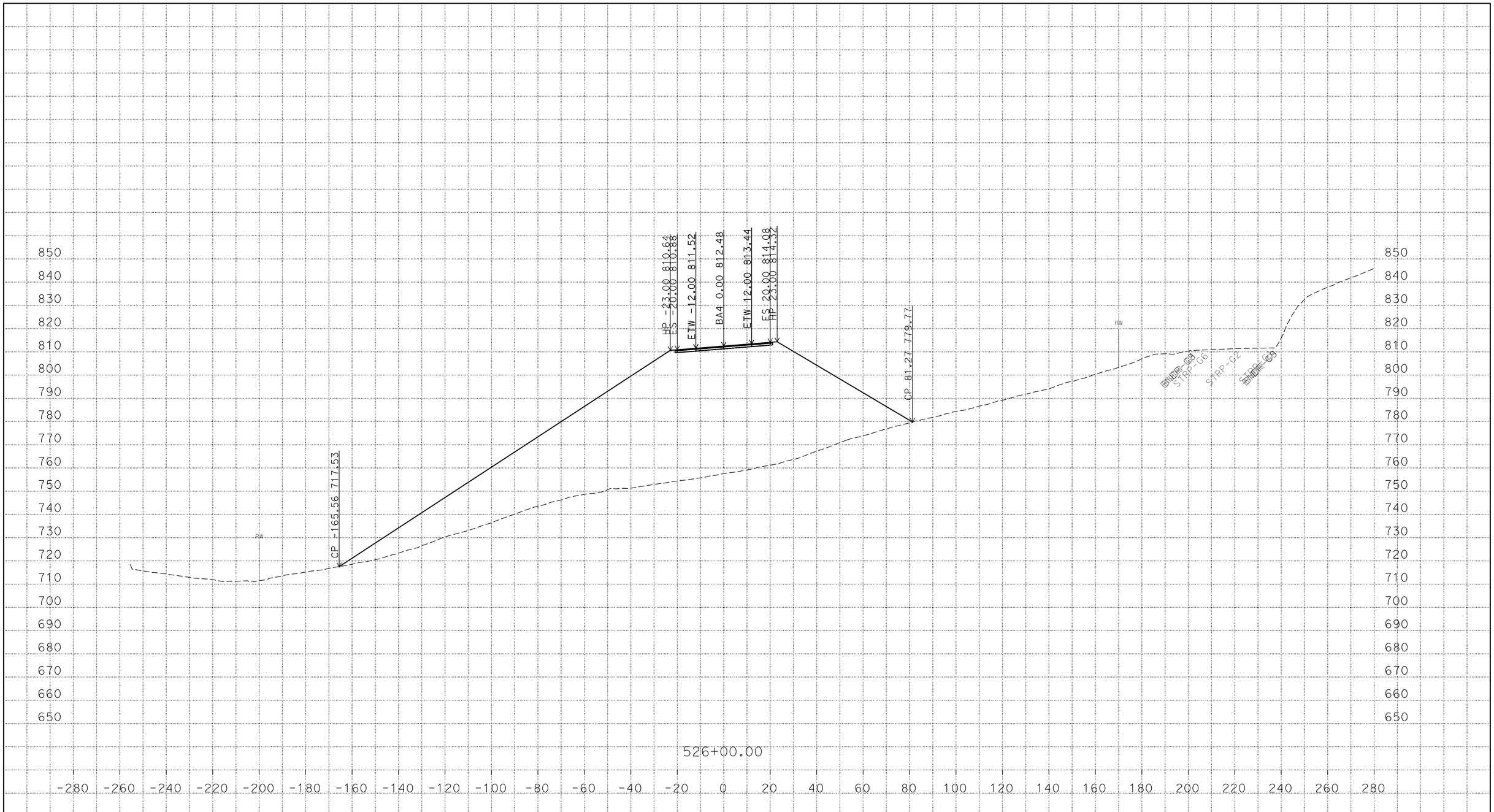

PLOTTED DATE: 22-MAR-2016

SCALE: 1"=20' Horiz.
1"=20' Vert.

CREATED BY: s121407

CONTRACT: 03-3F7604

DIST/CO/RTE/PM: 03/But/191/PM 6.8/8.6

PROJECT ID: 03 1300 0165

BA4

CROSS SECTIONS

P:\proj5\03\3f760\traf\design\c3d_4_10_2014
BA4_AAALIGNMENT_Xsec_test002_final_zditch_test_01_TEMP_X_C3D_DWG.dwg - 22-Mar-16 11:00 AM

FOR EARTHWORK DEVELOPMENT ONLY

All Dimensions are U.S. Survey Feet

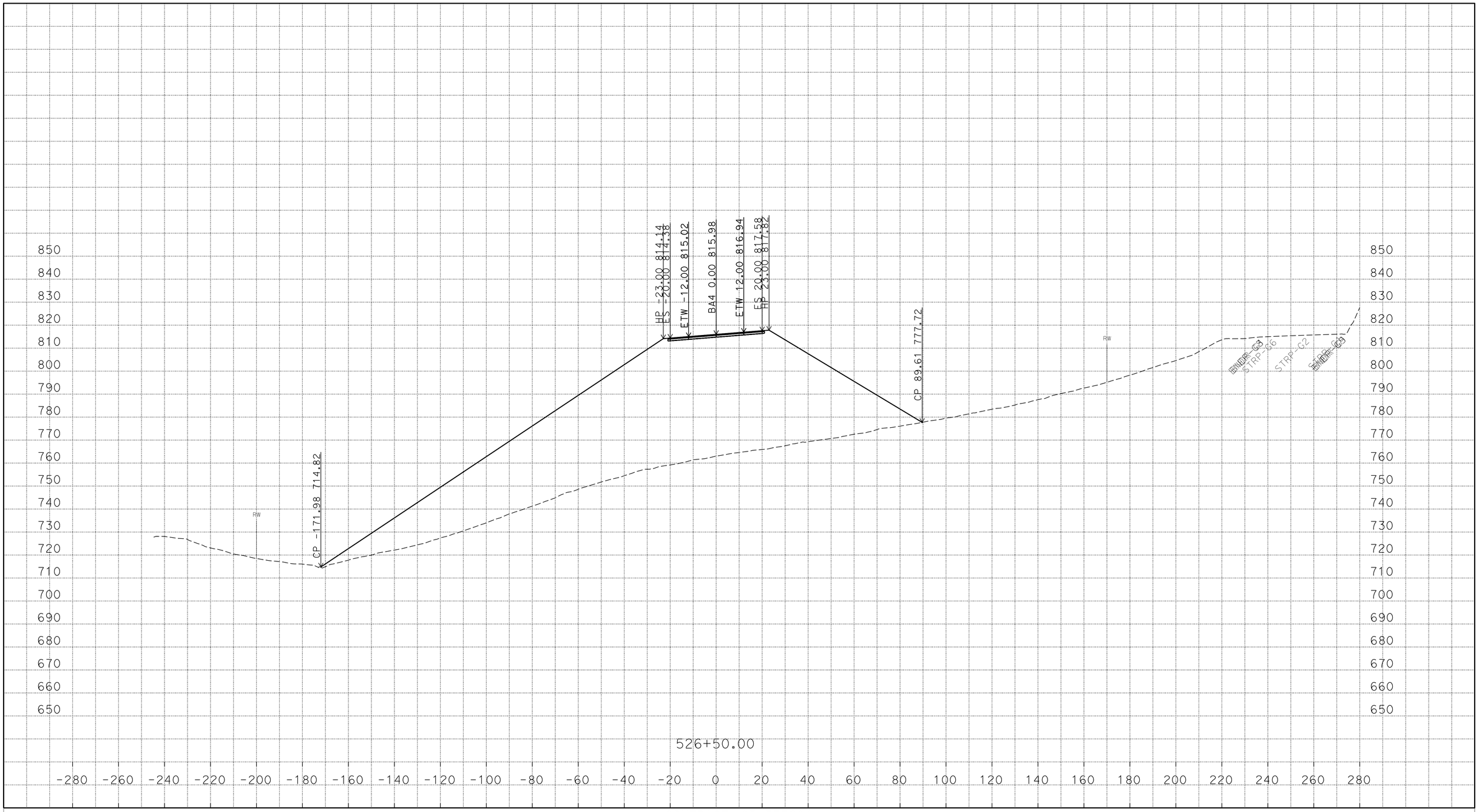

PLOTTED DATE: 22-MAR-2016

SCALE: 1"=20' Horiz.
1"=20' Vert.

CREATED BY: s121407

CONTRACT: 03-3F7604

DIST/CO/RTE/PM: 03/But/191/PM 6.8/8.6

PROJECT ID: 03 1300 0165

BA4

CROSS SECTIONS

P:\proj5\03\3f760\traf\design\c3d_4_10_2014
BA4_AAALIGNMENT_Xsec_test002_final_zditch_test_01_TEMP_X_C3D_DWG.dwg - 22-Mar-16 11:00 AM

FOR EARTHWORK DEVELOPMENT ONLY

All Dimensions are U.S. Survey Feet

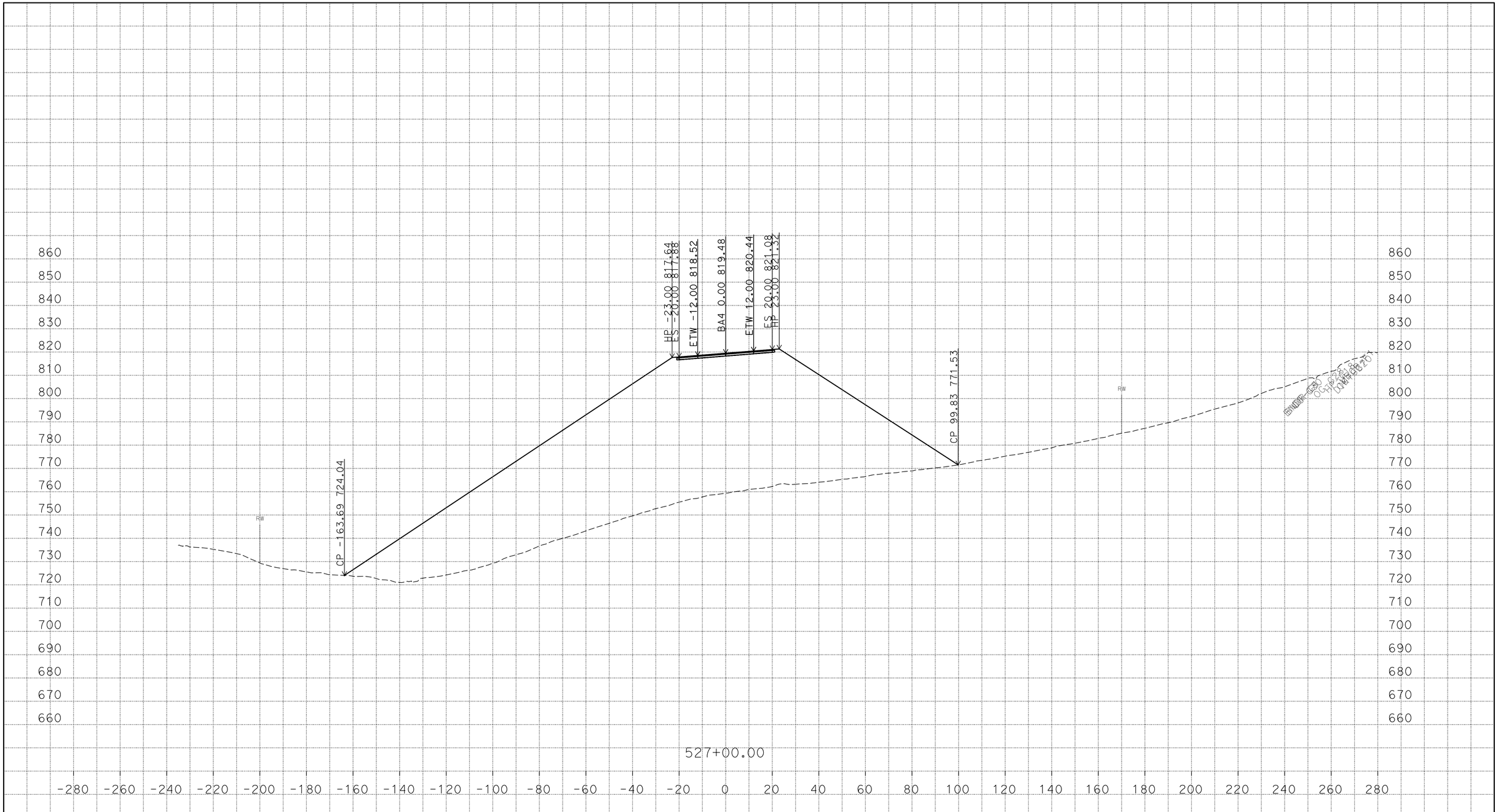

P:\proj5\03\3f760\traf\design\c3d_4_10_2014
BA4_AAALIGNMENT_Xsec_test002_final_zditch_test_01_TEMP_X_C3D_DWG.dwg - 22-Mar-16 11:00 AM

PLOTTED DATE: 22-MAR-2016

SCALE: 1"=20' Horiz.
1"=20' Vert.

CREATED BY: s121407

CONTRACT: 03-3F7604

DIST/CO/RTE/PM: 03/But/191/PM 6.8/8.6

PROJECT ID: 03 1300 0165

BA4
CROSS SECTIONS

FOR EARTHWORK DEVELOPMENT ONLY

All Dimensions are U.S. Survey Feet

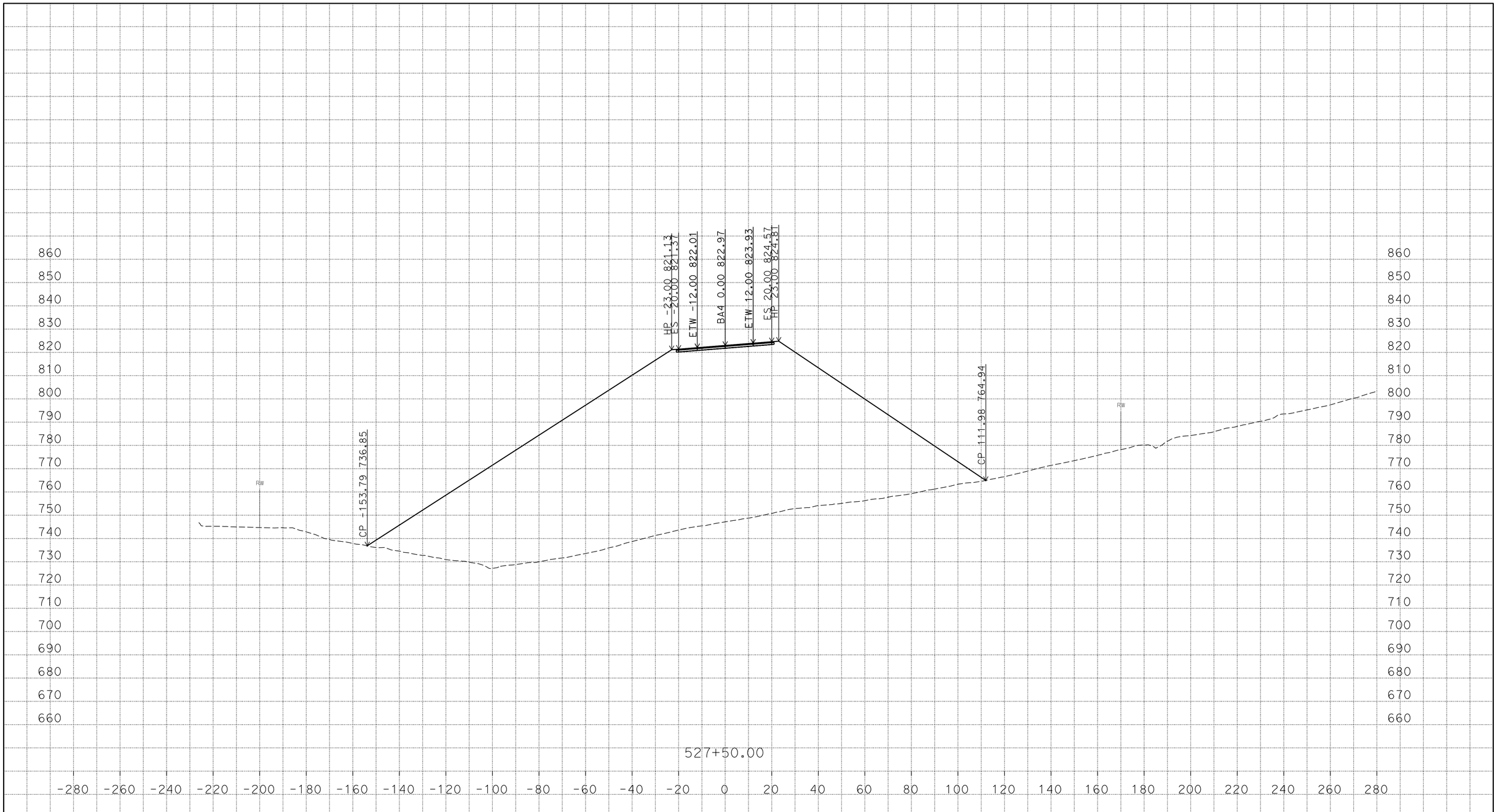

PLOTTED DATE: 22-MAR-2016

SCALE: 1"=20' Horiz.
1"=20' Vert.

CREATED BY: s121407

CONTRACT: 03-3F7604

DIST/CO/RTE/PM: 03/But/191/PM 6.8/8.6

PROJECT ID: 03 1300 0165

BA4

CROSS SECTIONS

P:\proj5\03\3f760\traf\design\c3d_4_10_2014
BA4_AAALIGNMENT_Xsec_test002_final_zditch_test_01_TEMP_X_C3D_DWG.dwg - 22-Mar-16 11:00 AM

FOR EARTHWORK DEVELOPMENT ONLY

All Dimensions are U.S. Survey Feet

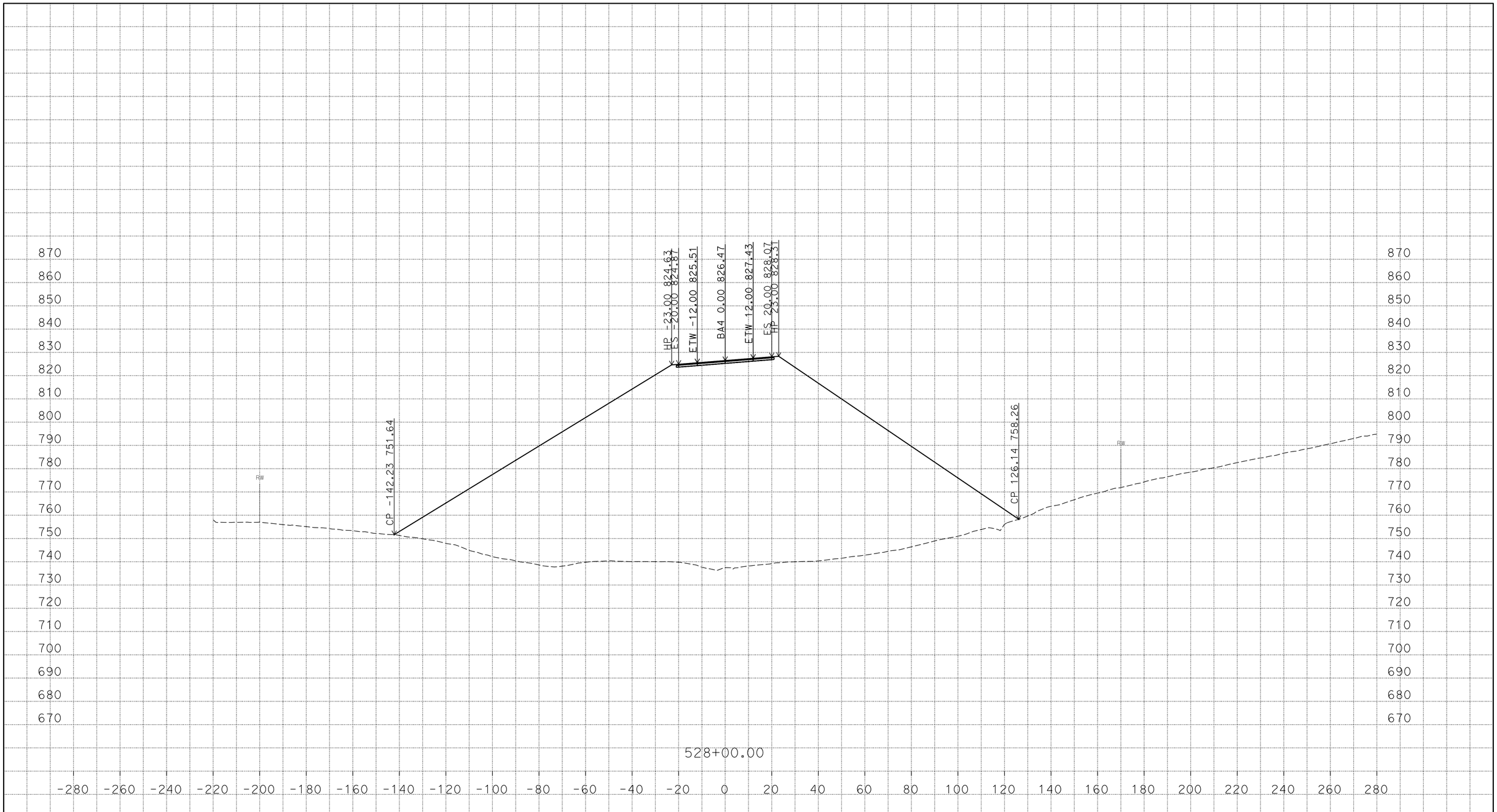

PLOTTED DATE: 22-MAR-2016

SCALE: 1"=20' Horiz.
1"=20' Vert.

CREATED BY: s121407

CONTRACT: 03-3F7604

DIST/CO/RTE/PM: 03/But/191/PM 6.8/8.6

PROJECT ID: 03 1300 0165

BA4
CROSS SECTIONS

P:\proj5\03\3f760\traf\design\c3d_4_10_2014
BA4_AAALIGNMENT_Xsec_test002_final_zditch_test_01_TEMP_X_C3D_DWG.dwg - 22-Mar-16 11:00 AM

FOR EARTHWORK DEVELOPMENT ONLY

All Dimensions are U.S. Survey Feet

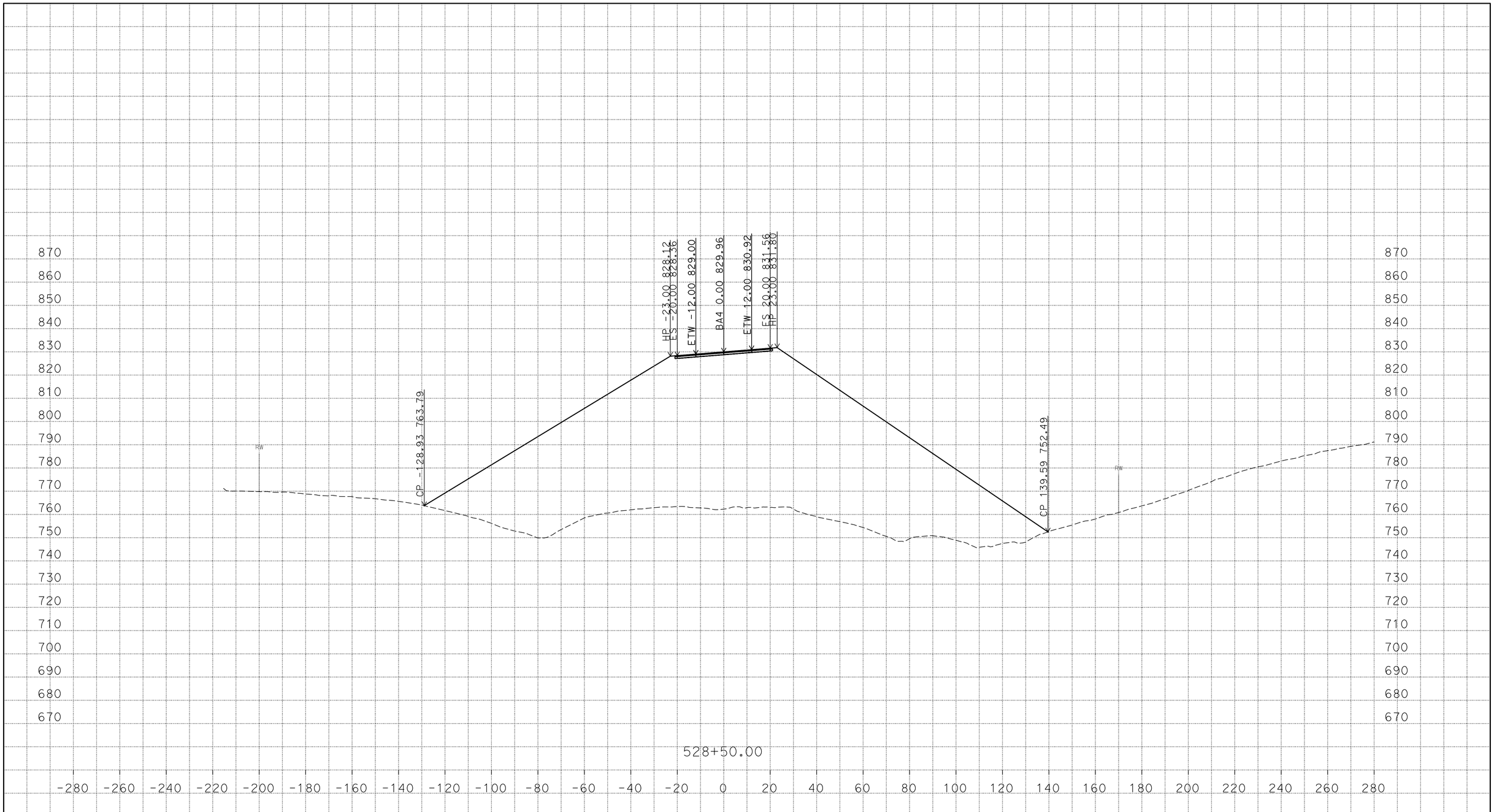

PLOTTED DATE: 22-MAR-2016

SCALE: 1"=20' Horiz.
1"=20' Vert.

CREATED BY: s121407

CONTRACT: 03-3F7604

DIST/CO/RTE/PM: 03/But/191/PM 6.8/8.6

PROJECT ID: 03 1300 0165

BA4

CROSS SECTIONS

P:\proj5\03\3f760\traf\design\c3d_4_10_2014
BA4_AAALIGNMENT_Xsec_test002_final_zditch_test_01_TEMP_X_C3D_DWG.dwg - 22-Mar-16 11:00 AM

FOR EARTHWORK DEVELOPMENT ONLY

All Dimensions are U.S. Survey Feet

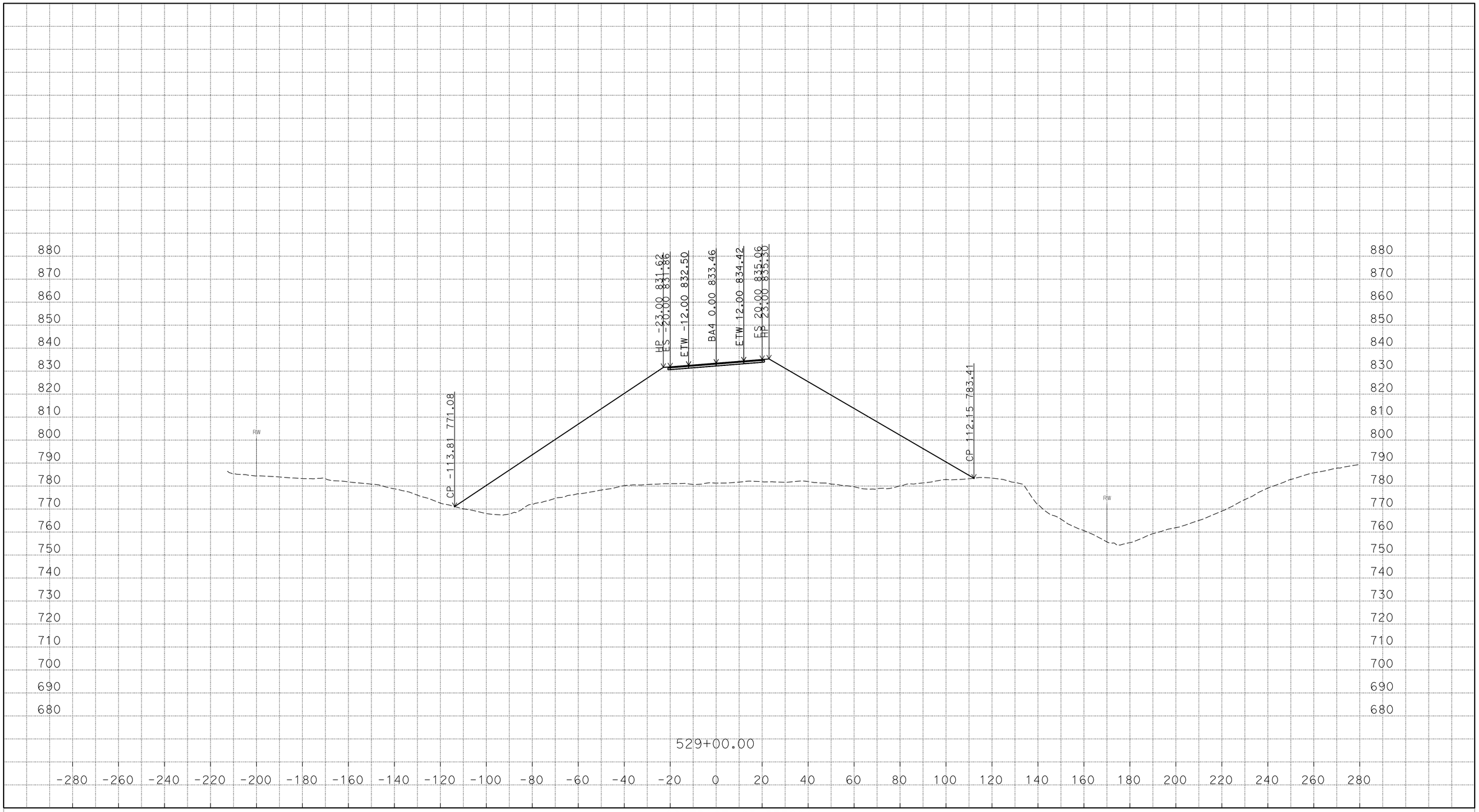

PLOTTED DATE: 22-MAR-2016

SCALE: 1"=20' Horiz.
1"=20' Vert.

CREATED BY: s121407

CONTRACT: 03-3F7604

DIST/CO/RTE/PM: 03/But/191/PM 6.8/8.6

PROJECT ID: 03 1300 0165

BA4
CROSS SECTIONS

P:\proj5\03\3f760\traf\design\c3d_4_10_2014
BA4_AAALIGNMENT_Xsec_test002_final_zditch_test_01_TEMP_X_C3D_DWG.dwg - 22-Mar-16 11:00 AM

FOR EARTHWORK DEVELOPMENT ONLY

All Dimensions are U.S. Survey Feet

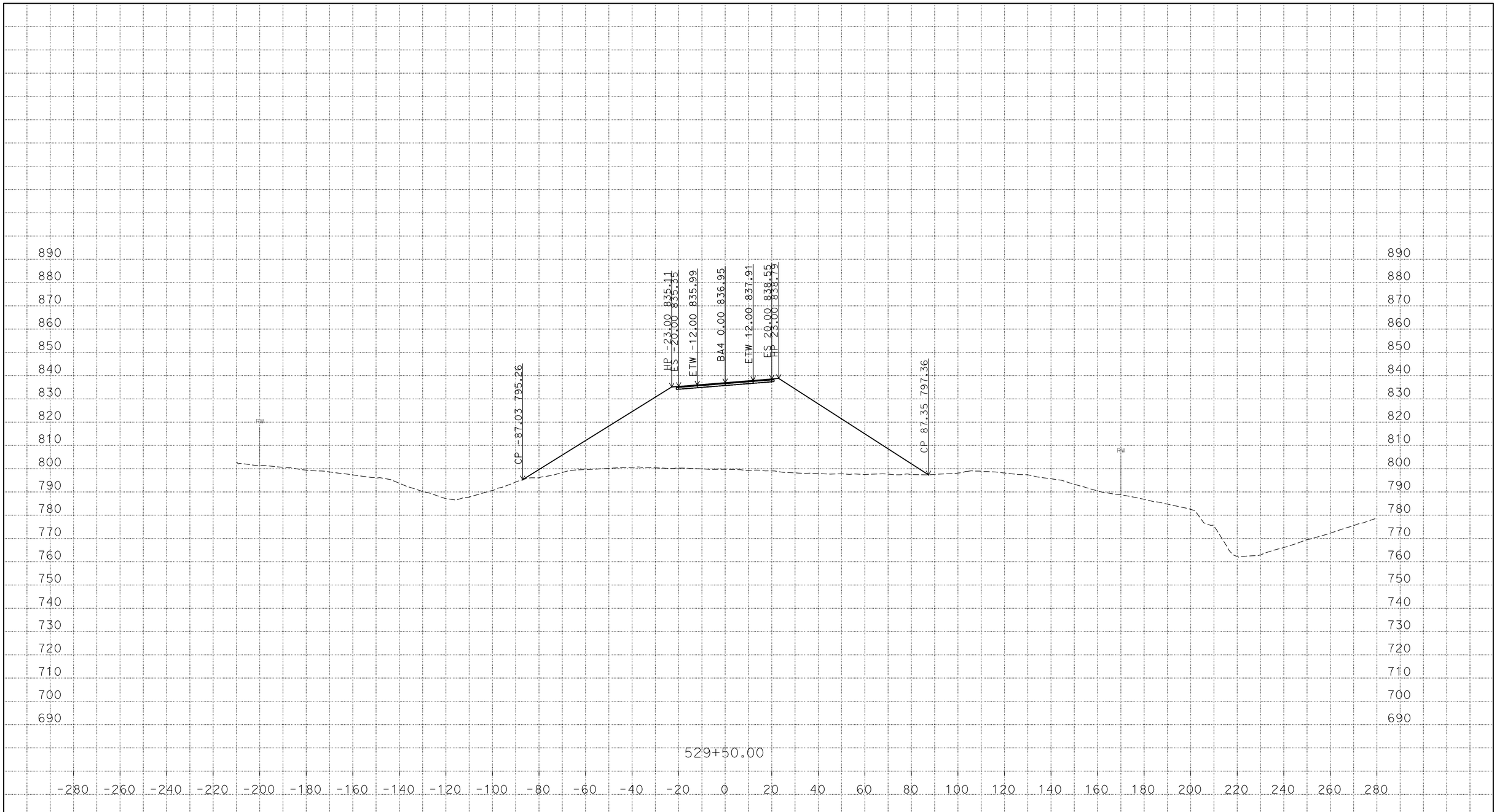

PLOTTED DATE: 22-MAR-2016

SCALE: 1"=20' Horiz.
1"=20' Vert.

CREATED BY: s121407

CONTRACT: 03-3F7604

DIST/CO/RTE/PM: 03/But/191/PM 6.8/8.6

PROJECT ID: 03 1300 0165

BA4
CROSS SECTIONS

P:\proj5\03\3f760\traf\design\c3d_4_10_2014
BA4_AAALIGNMENT_Xsec_test002_final_zditch_test_01_TEMP_X_C3D_DWG.dwg - 22-Mar-16 11:00 AM

FOR EARTHWORK DEVELOPMENT ONLY

All Dimensions are U.S. Survey Feet

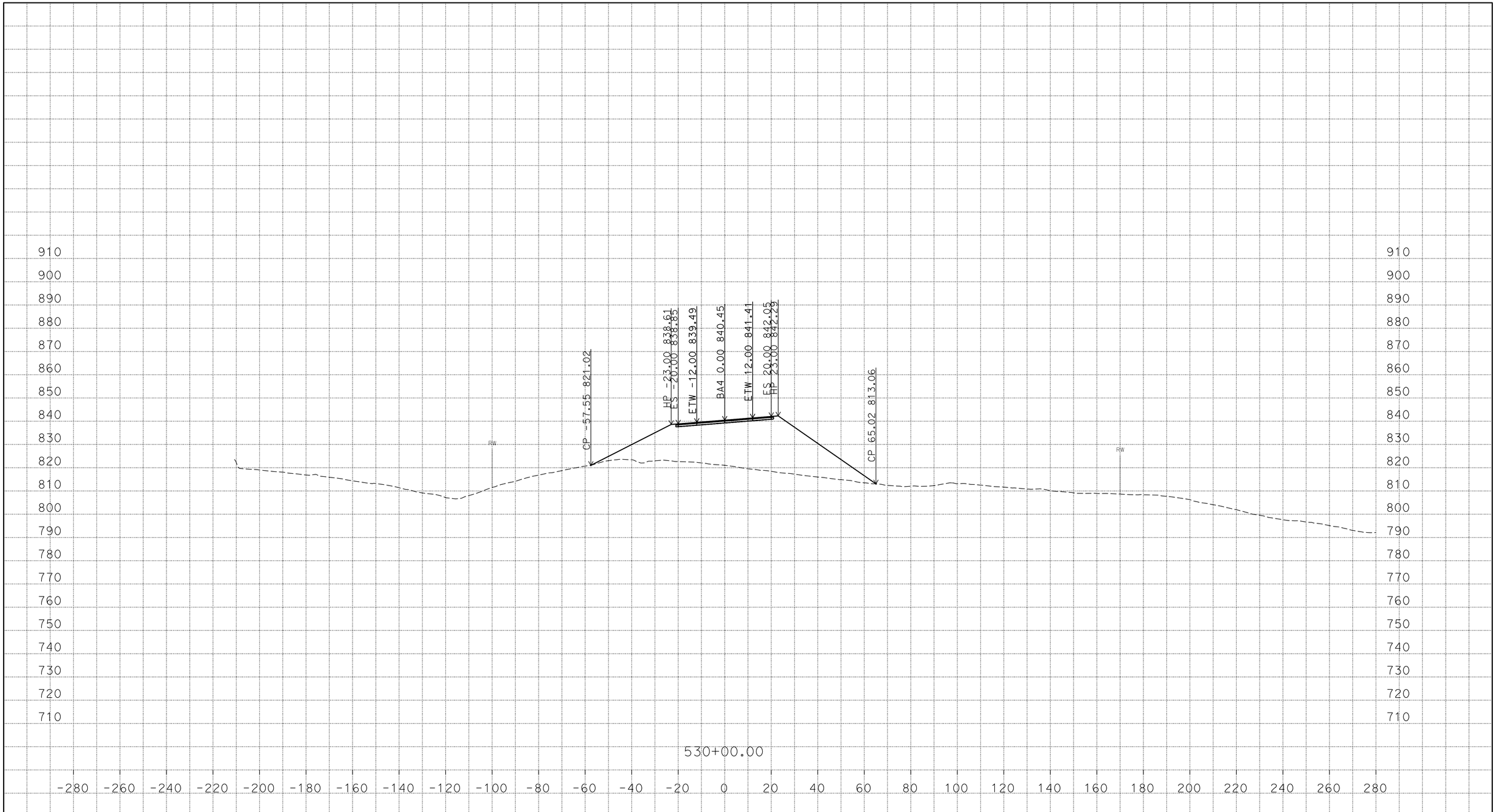

PLOTTED DATE: 22-MAR-2016

SCALE: 1"=20' Horiz.
1"=20' Vert.

CREATED BY: s121407

CONTRACT: 03-3F7604

DIST/CO/RTE/PM: 03/But/191/PM 6.8/8.6

PROJECT ID: 03 1300 0165

BA4

CROSS SECTIONS

P:\proj5\03\3f760\traf\design\c3d_4_10_2014
BA4_AAALIGNMENT_Xsec_test002_final_zditch_test_01_TEMP_X_C3D_DWG.dwg - 22-Mar-16 11:00 AM

FOR EARTHWORK DEVELOPMENT ONLY

All Dimensions are U.S. Survey Feet

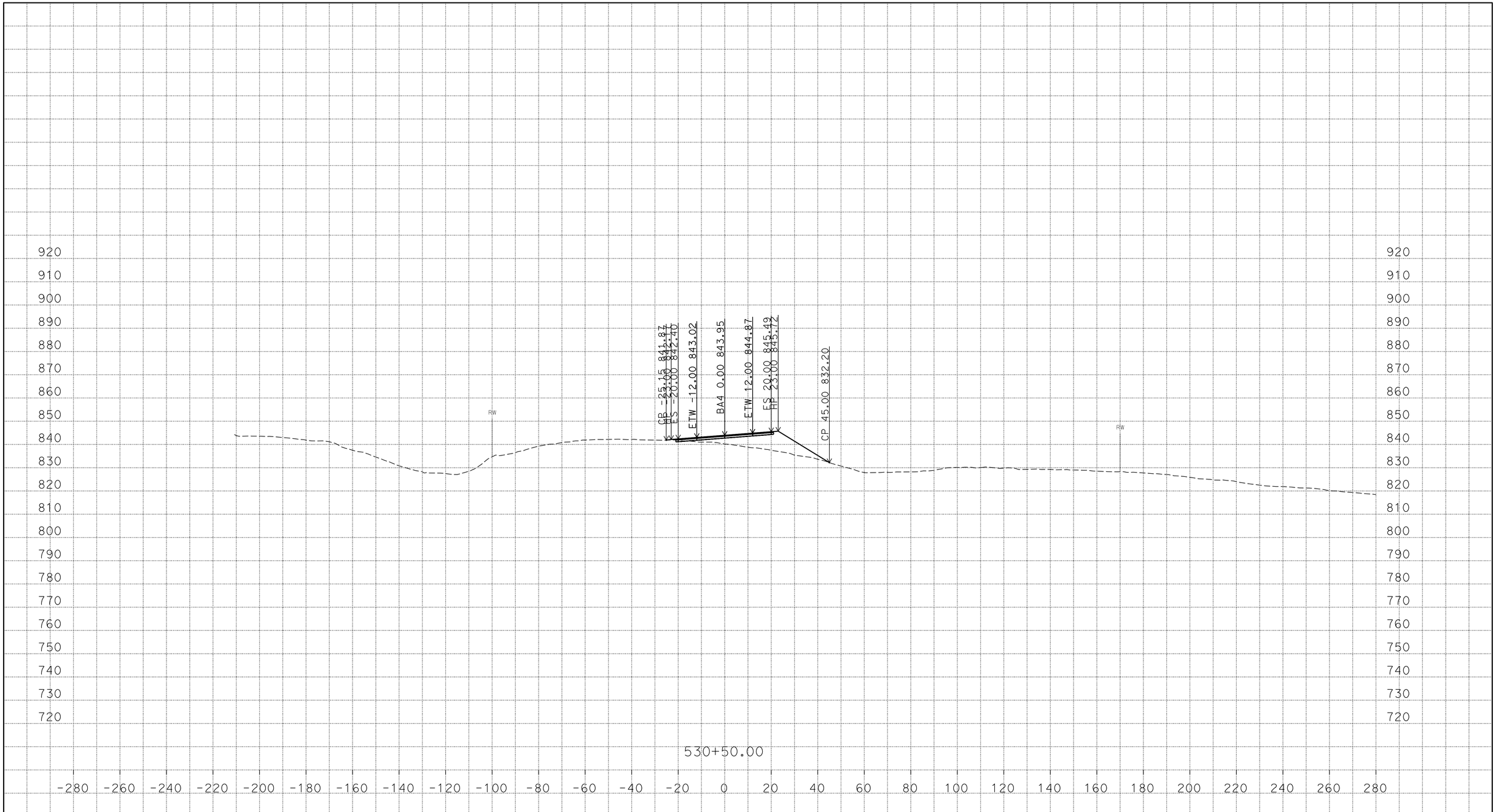

P:\proj5\03\3f760\traf\design\c3d_4_10_2014
BA4_AAALIGNMENT_Xsec_test002_final_zditch_test_01_TEMP_X_C3D_DWG.dwg - 22-Mar-16 11:00 AM

PLOTTED DATE: 22-MAR-2016

SCALE: 1"=20' Horiz.
1"=20' Vert.

CREATED BY: s121407

CONTRACT: 03-3F7604

DIST/CO/RTE/PM: 03/But/191/PM 6.8/8.6

PROJECT ID: 03 1300 0165

BA4
CROSS SECTIONS

FOR EARTHWORK DEVELOPMENT ONLY

All Dimensions are U.S. Survey Feet

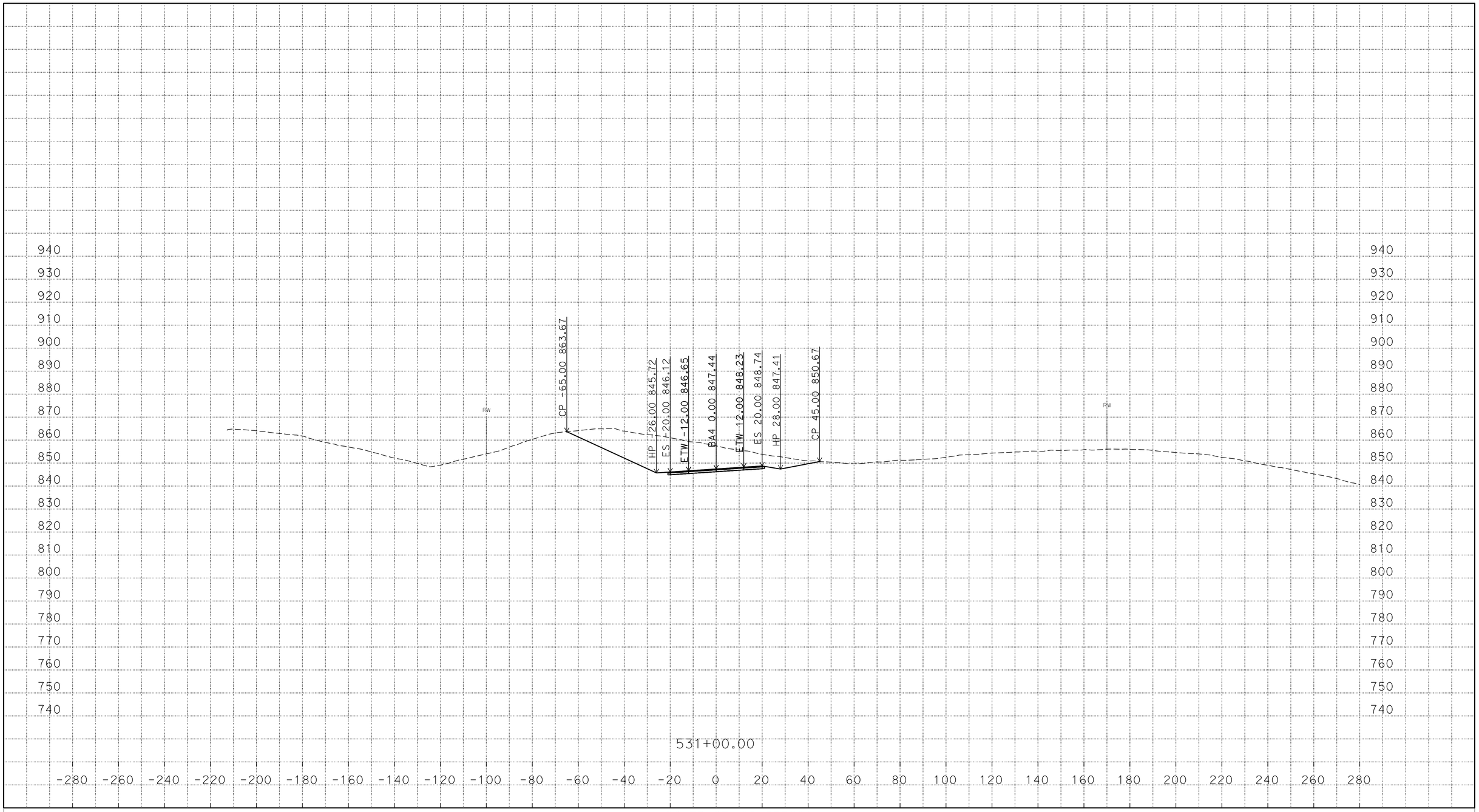

PLOTTED DATE: 22-MAR-2016

SCALE: 1"=20' Horiz.
1"=20' Vert.

CREATED BY: s121407

CONTRACT: 03-3F7604

DIST/CO/RTE/PM: 03/But/191/PM 6.8/8.6

PROJECT ID: 03 1300 0165

BA4

CROSS SECTIONS

P:\proj5\03\3f760\traf\design\c3d_4_10_2014
BA4_AAALIGNMENT_Xsec_test002_final_zditch_test_01_TEMP_X_C3D_DWG.dwg - 22-Mar-16 11:00 AM

FOR EARTHWORK DEVELOPMENT ONLY

All Dimensions are U.S. Survey Feet

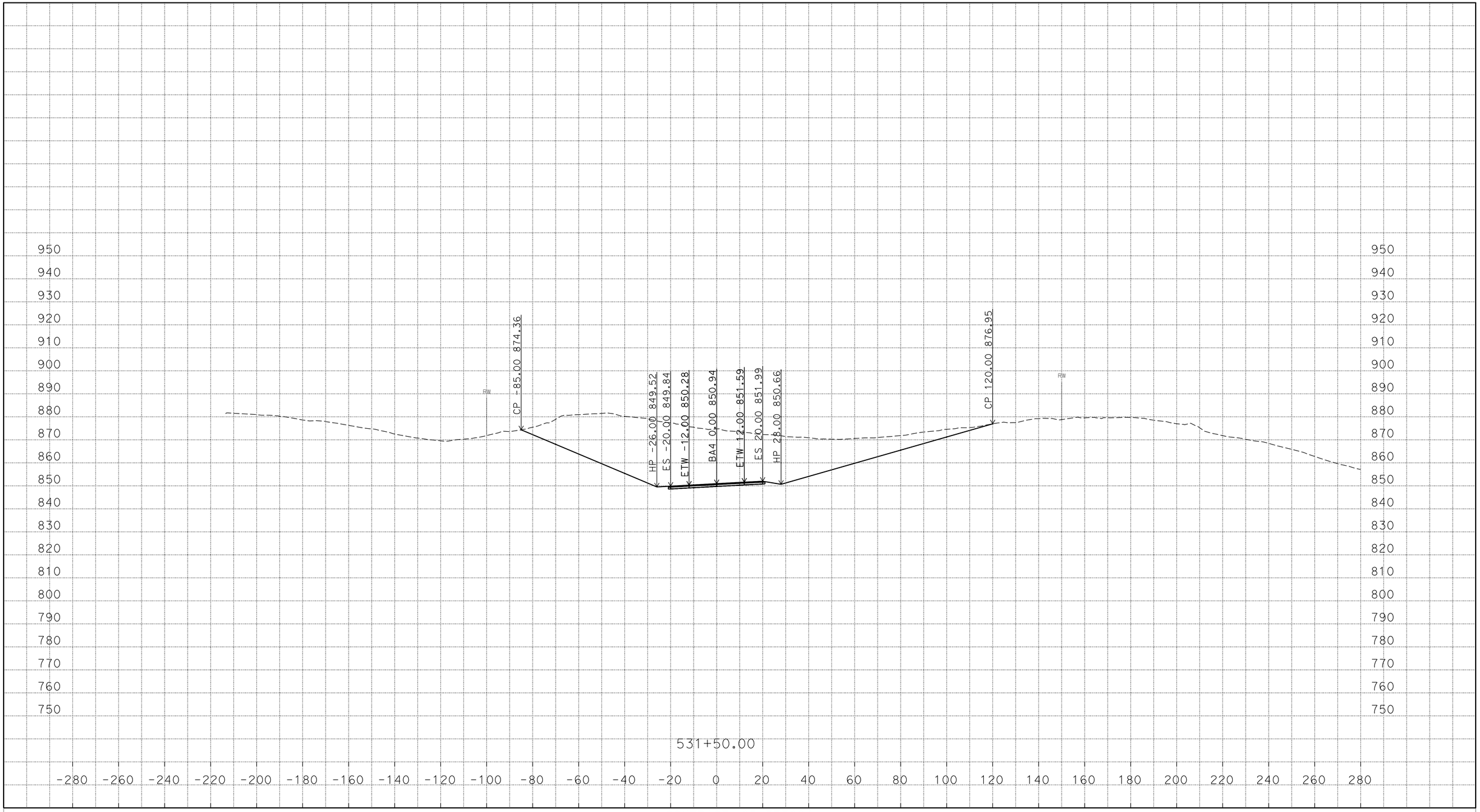

P:\proj5\03\3f760\traf\design\c3d_4_10_2014
BA4_AAALIGNMENT_Xsec_test002_final_zditch_test_01_TEMP_X_C3D_DWG.dwg - 22-Mar-16 11:00 AM

PLOTTED DATE: 22-MAR-2016

SCALE: 1"=20' Horiz.
1"=20' Vert.

CREATED BY: s121407

CONTRACT: 03-3F7604

DIST/CO/RTE/PM: 03/But/191/PM 6.8/8.6

PROJECT ID: 03 1300 0165

BA4
CROSS SECTIONS

FOR EARTHWORK DEVELOPMENT ONLY

All Dimensions are U.S. Survey Feet

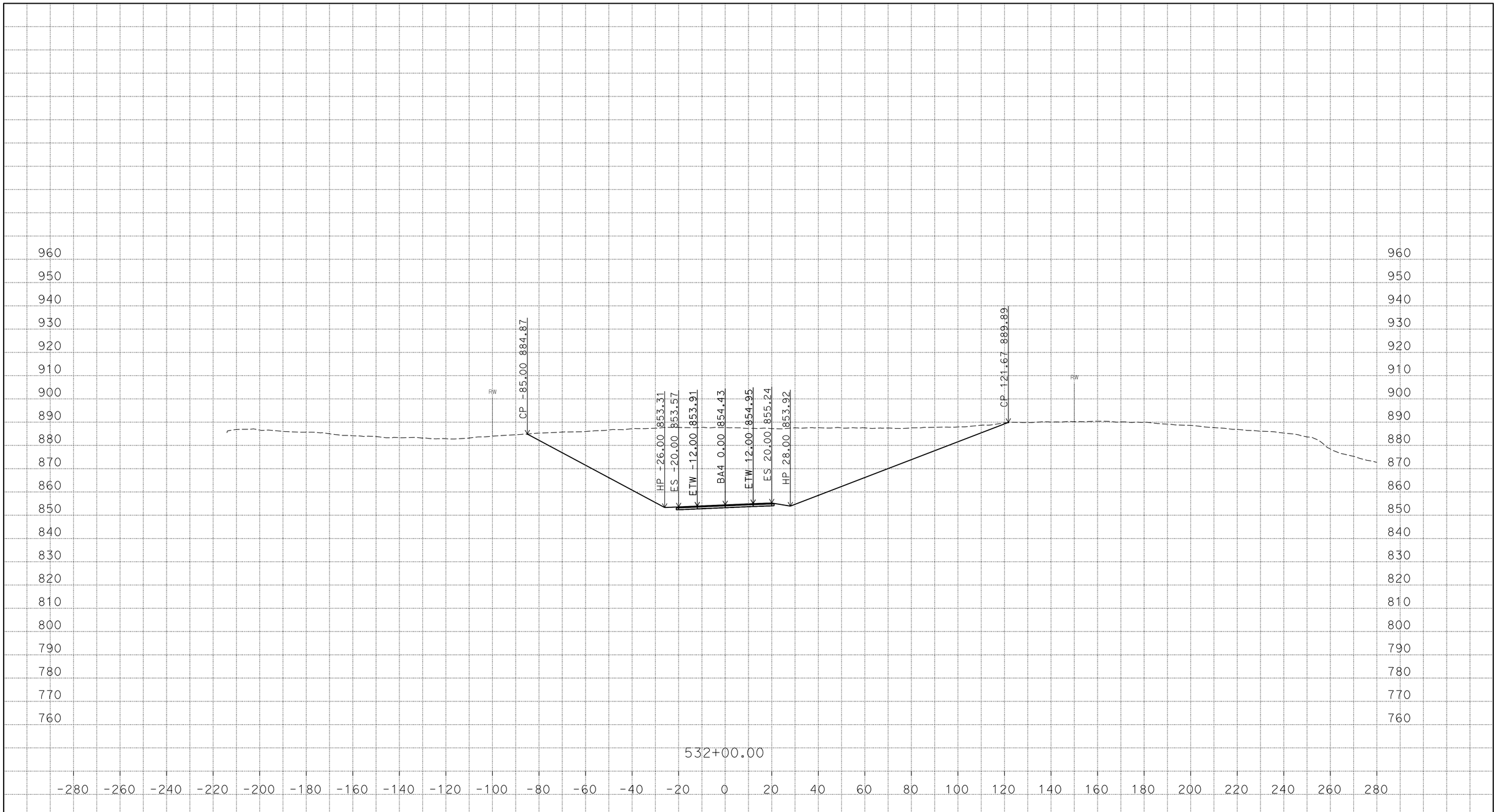

PLOTTED DATE: 22-MAR-2016

SCALE: 1"=20' Horiz.
1"=20' Vert.

CREATED BY: s121407

CONTRACT: 03-3F7604

DIST/CO/RTE/PM: 03/But/191/PM 6.8/8.6

PROJECT ID: 03 1300 0165

BA4
CROSS SECTIONS

P:\proj5\03\3f760\traf\design\c3d_4_10_2014
BA4_AAALIGNMENT_Xsec_test002_final_zditch_test_01_TEMP_X_C3D_DWG.dwg - 22-Mar-16 11:00 AM

FOR EARTHWORK DEVELOPMENT ONLY

All Dimensions are U.S. Survey Feet

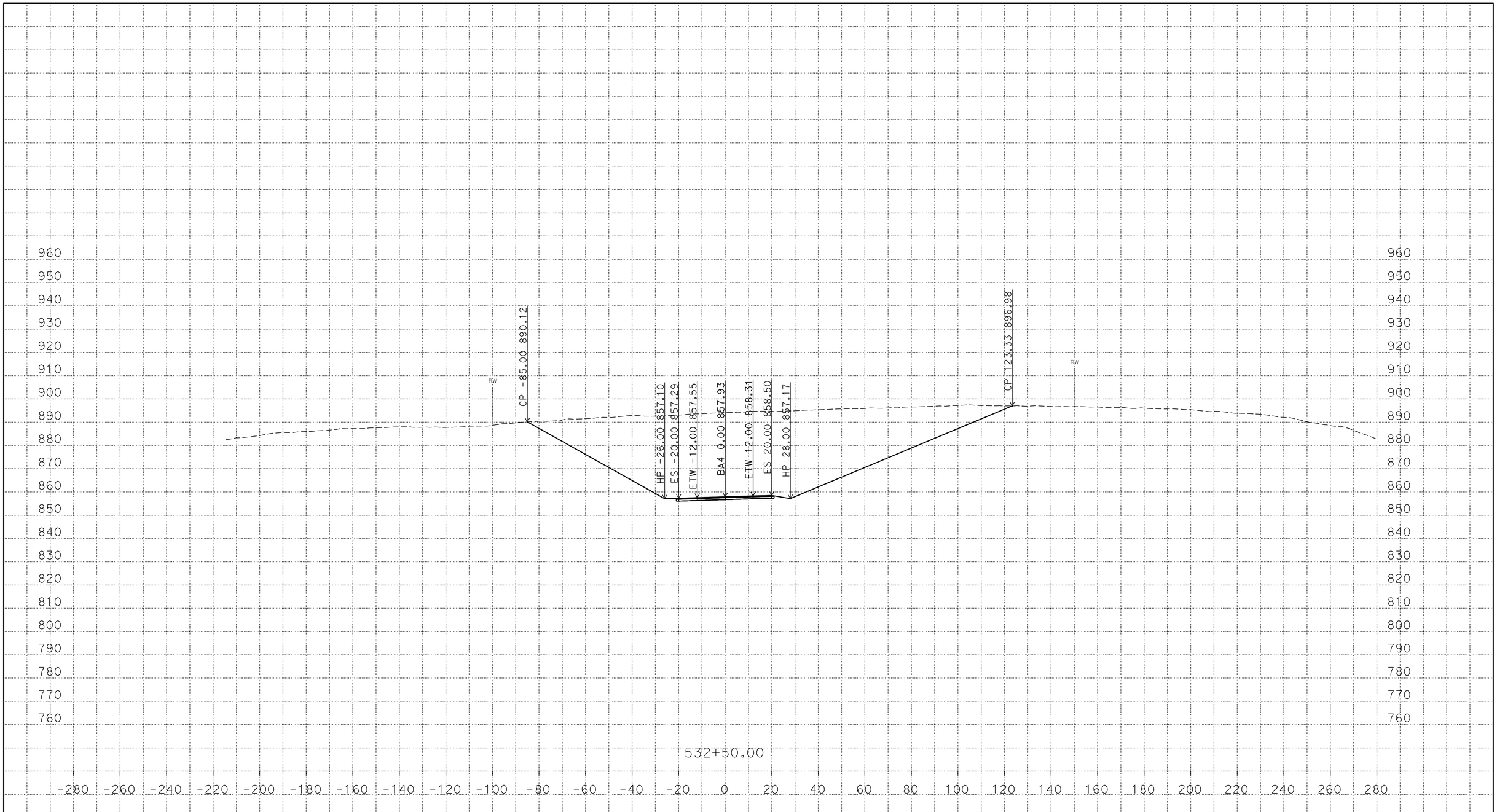

P:\proj5\03\3f760\traf\design\c3d_4_10_2014
BA4_AAALIGNMENT_Xsec_test002_final_zditch_test_01_TEMP_X_C3D_DWG.dwg - 22-Mar-16 11:00 AM

PLOTTED DATE: 22-MAR-2016

SCALE: 1"=20' Horiz.
1"=20' Vert.

CREATED BY: s121407

CONTRACT: 03-3F7604
DIST/CO/RTE/PM: 03/But/191/PM 6.8/8.6
PROJECT ID: 03 1300 0165

BA4
CROSS SECTIONS

FOR EARTHWORK DEVELOPMENT ONLY

All Dimensions are U.S. Survey Feet

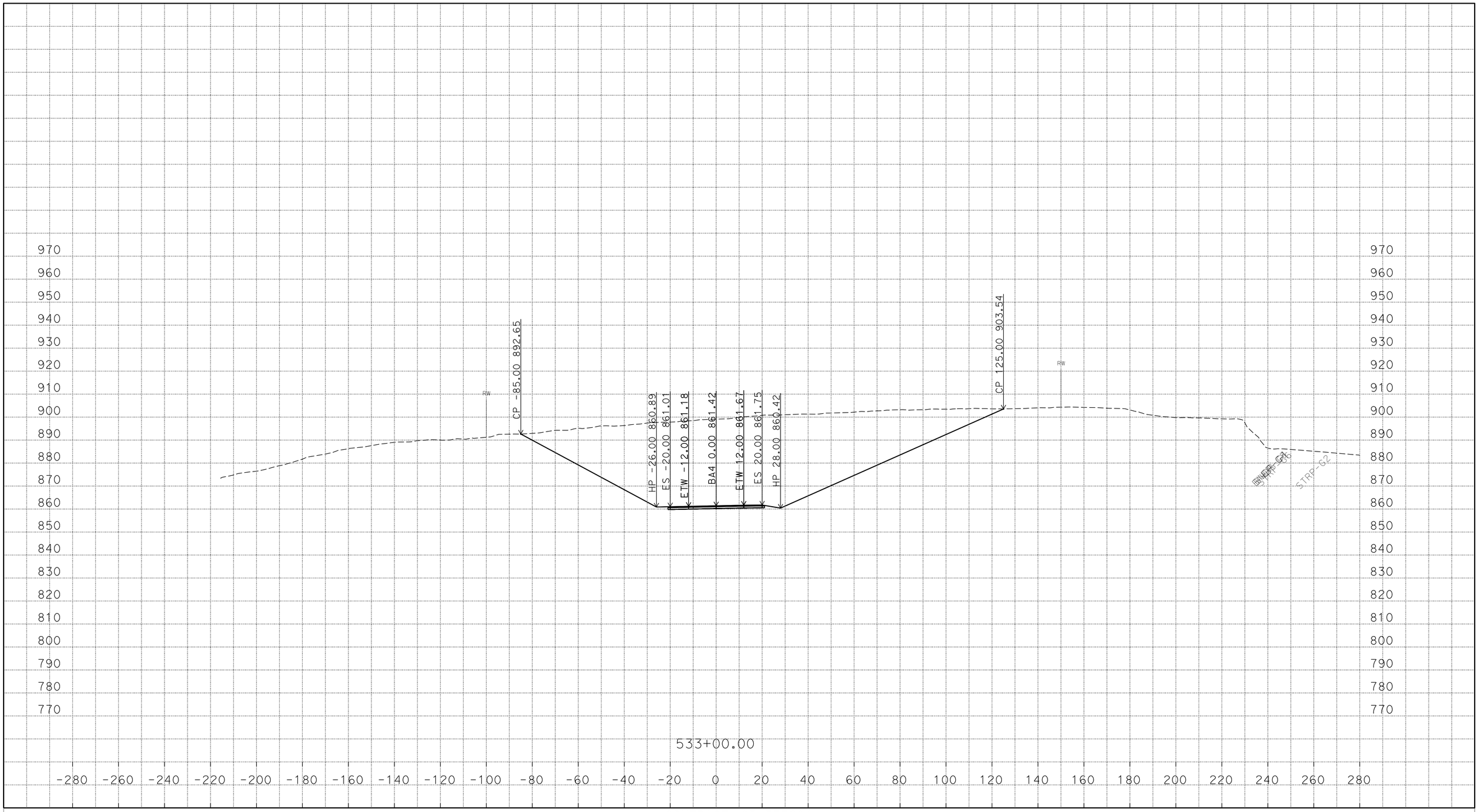

PLOTTED DATE: 22-MAR-2016

SCALE: 1"=20' Horiz.
1"=20' Vert.

CREATED BY: s121407

CONTRACT: 03-3F7604

DIST/CO/RTE/PM: 03/But/191/PM 6.8/8.6

PROJECT ID: 03 1300 0165

BA4

CROSS SECTIONS

P:\proj5\03\3f760\traf\design\c3d_4_10_2014
BA4_AAALIGNMENT_Xsec_test002_final_zditch_test_01_TEMP_X_C3D_DWG.dwg - 22-Mar-16 11:00 AM

FOR EARTHWORK DEVELOPMENT ONLY

All Dimensions are U.S. Survey Feet

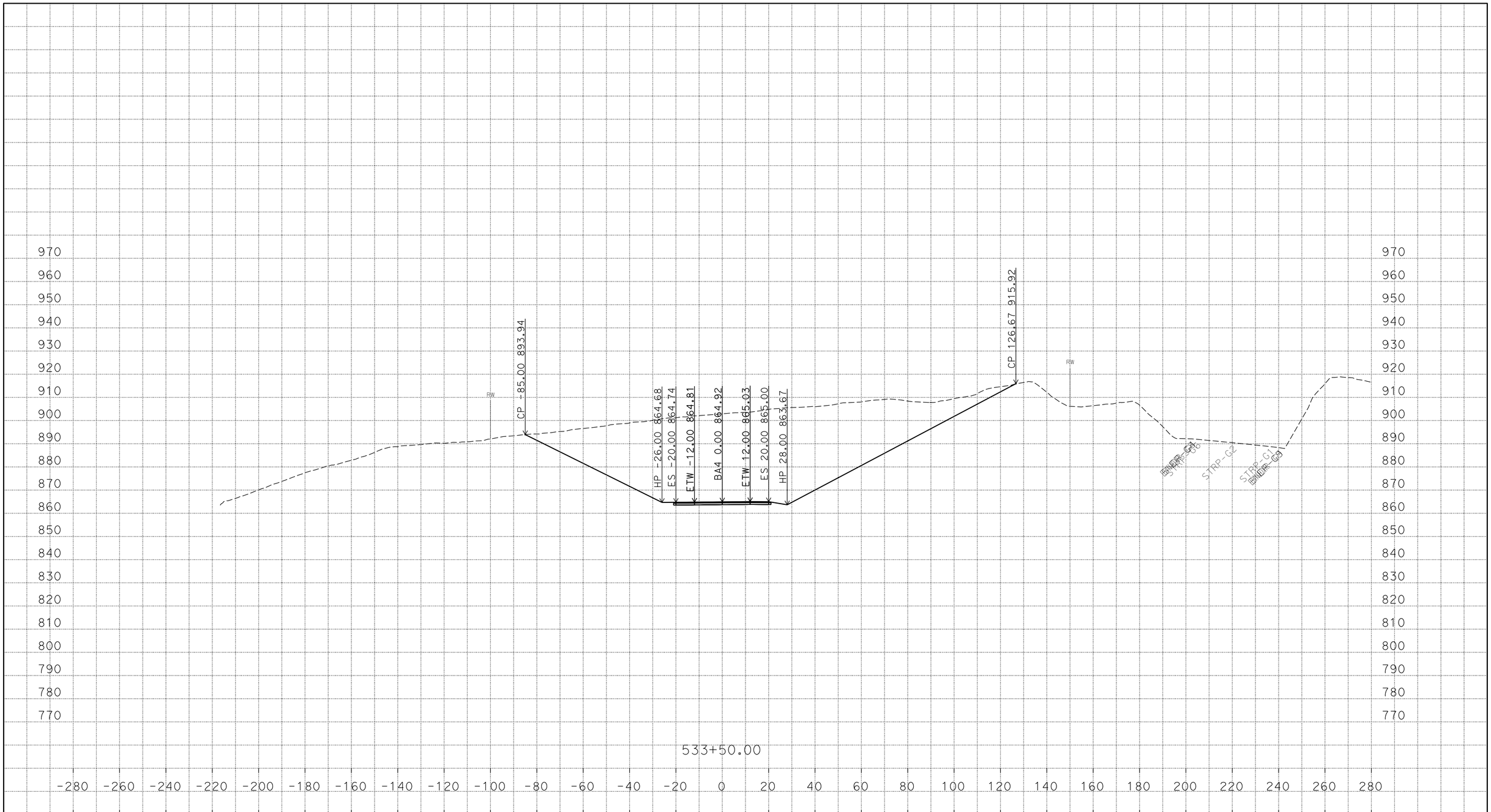

P:\proj5\03\3f760\traf\design\c3d_4_10_2014
BA4_AAALIGNMENT_Xsec_test002_final_zditch_test_01_TEMP_X_C3D_DWG.dwg - 22-Mar-16 11:00 AM

PLOTTED DATE: 22-MAR-2016

SCALE: 1"=20' Horiz.
1"=20' Vert.

CREATED BY: s121407

CONTRACT: 03-3F7604

DIST/CO/RTE/PM: 03/But/191/PM 6.8/8.6

PROJECT ID: 03 1300 0165

BA4

CROSS SECTIONS

FOR EARTHWORK DEVELOPMENT ONLY

All Dimensions are U.S. Survey Feet

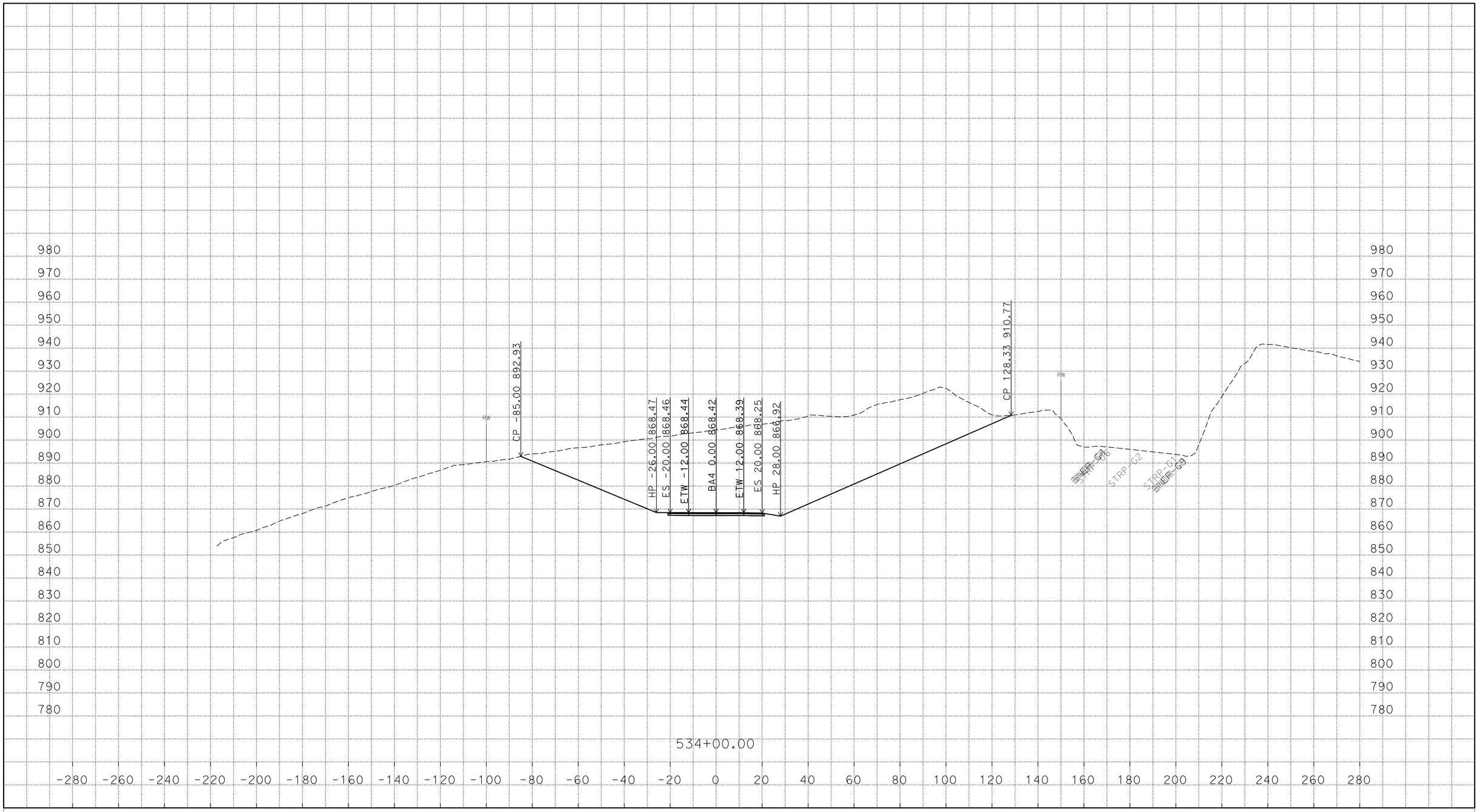

P:\proj5\03\3f760\traf\design\c3d_4_10_2014
BA4_AAALIGNMENT_Xsec_test002_final_zditch_test_01_TEMP_X_C3D_DWG.dwg - 22-Mar-16 11:00 AM

PLOTTED DATE: 22-MAR-2016

SCALE: 1"=20' Horiz.
1"=20' Vert.

CREATED BY: s121407

CONTRACT: 03-3F7604

DIST/CO/RTE/PM: 03/But/191/PM 6.8/8.6

PROJECT ID: 03 1300 0165

BA4
CROSS SECTIONS

FOR EARTHWORK DEVELOPMENT ONLY

All Dimensions are U.S. Survey Feet

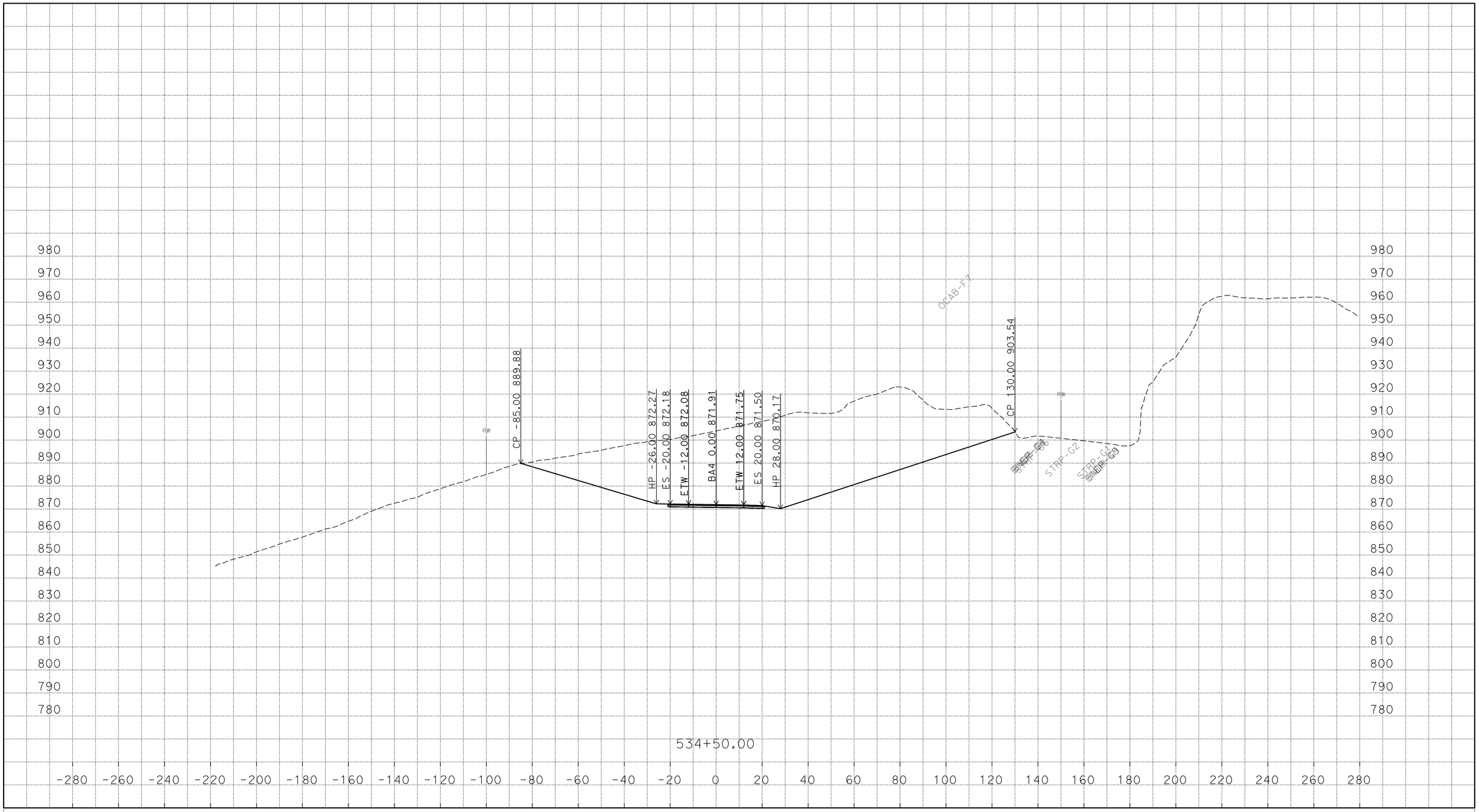

PLOTTED DATE: 22-MAR-2016

SCALE: 1"=20' Horiz.
1"=20' Vert.

CREATED BY: s121407

CONTRACT: 03-3F7604

DIST/CO/RTE/PM: 03/But/191/PM 6.8/8.6

PROJECT ID: 03 1300 0165

BA4
CROSS SECTIONS

P:\proj5\03\3f760\traf\design\c3d_4_10_2014
BA4_AAALIGNMENT_Xsec_test002_final_zditch_test_01_TEMP_X_C3D_DWG.dwg - 22-Mar-16 11:00 AM

FOR EARTHWORK DEVELOPMENT ONLY

All Dimensions are U.S. Survey Feet

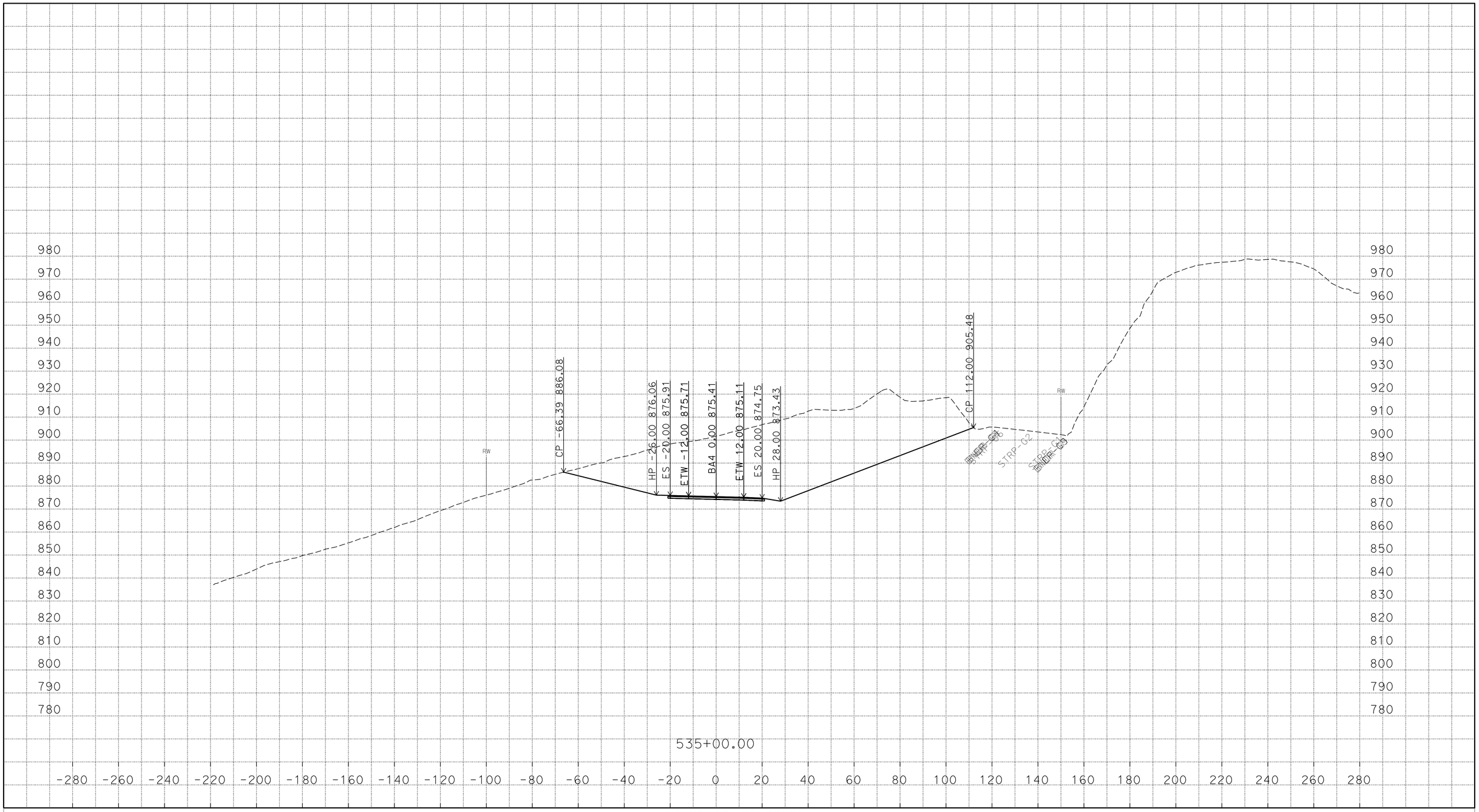

PLOTTED DATE: 22-MAR-2016

SCALE: 1"=20' Horiz.
1"=20' Vert.

CREATED BY: s121407

CONTRACT: 03-3F7604

DIST/CO/RTE/PM: 03/But/191/PM 6.8/8.6

PROJECT ID: 03 1300 0165

BA4

CROSS SECTIONS

P:\proj5\03\3f760\traf\design\c3d_4_10_2014
BA4_AAALIGNMENT_Xsec_test002_final_zditch_test_01_TEMP_X_C3D_DWG.dwg - 22-Mar-16 11:00 AM

FOR EARTHWORK DEVELOPMENT ONLY

All Dimensions are U.S. Survey Feet

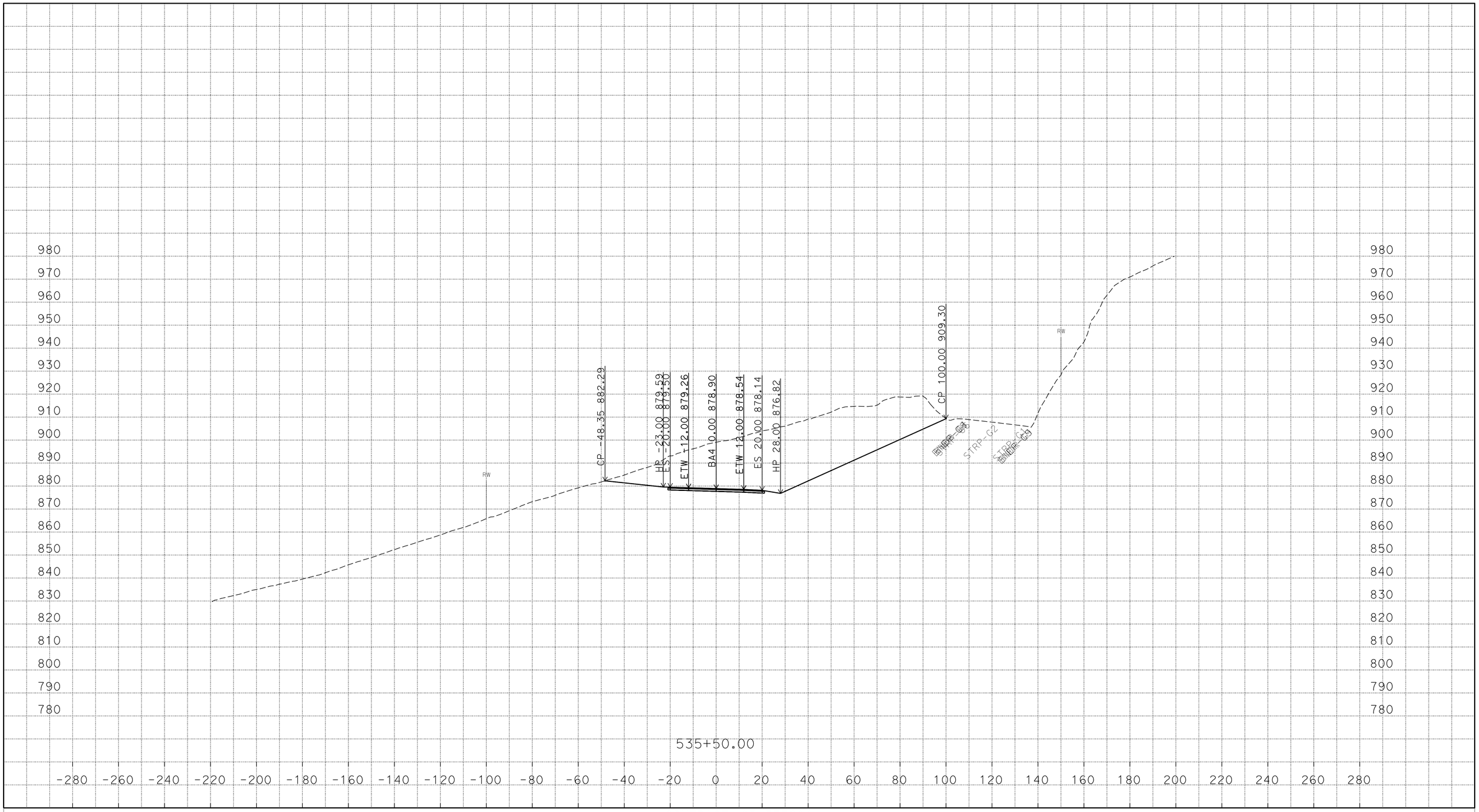

PLOTTED DATE: 22-MAR-2016

SCALE: 1"=20' Horiz.
1"=20' Vert.

CREATED BY: s121407

CONTRACT: 03-3F7604

DIST/CO/RTE/PM: 03/But/191/PM 6.8/8.6

PROJECT ID: 03 1300 0165

BA4
CROSS SECTIONS

P:\proj5\03\3f760\traf\design\c3d_4_10_2014
BA4_AAALIGNMENT_Xsec_test002_final_zditch_test_01_TEMP_X_C3D_DWG.dwg - 22-Mar-16 11:00 AM

FOR EARTHWORK DEVELOPMENT ONLY

All Dimensions are U.S. Survey Feet

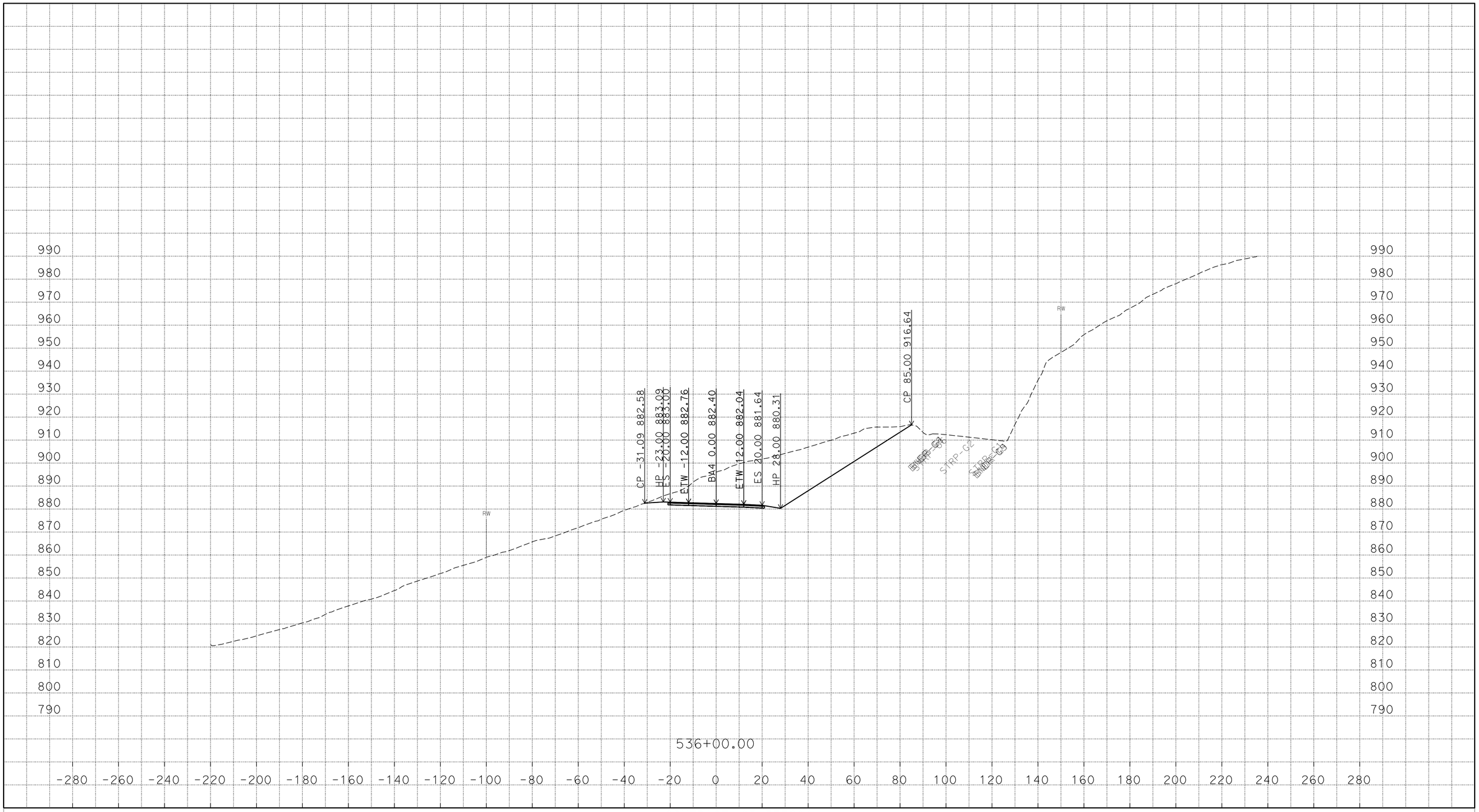

PLOTTED DATE: 22-MAR-2016

SCALE: 1"=20' Horiz.
1"=20' Vert.

CREATED BY: s121407

CONTRACT: 03-3F7604

DIST/CO/RTE/PM: 03/But/191/PM 6.8/8.6

PROJECT ID: 03 1300 0165

BA4

CROSS SECTIONS

P:\proj5\03\3f760\traf\design\c3d_4_10_2014
BA4_AAALIGNMENT_Xsec_test002_final_zditch_test_01_TEMP_X_C3D_DWG.dwg - 22-Mar-16 11:00 AM

FOR EARTHWORK DEVELOPMENT ONLY

All Dimensions are U.S. Survey Feet

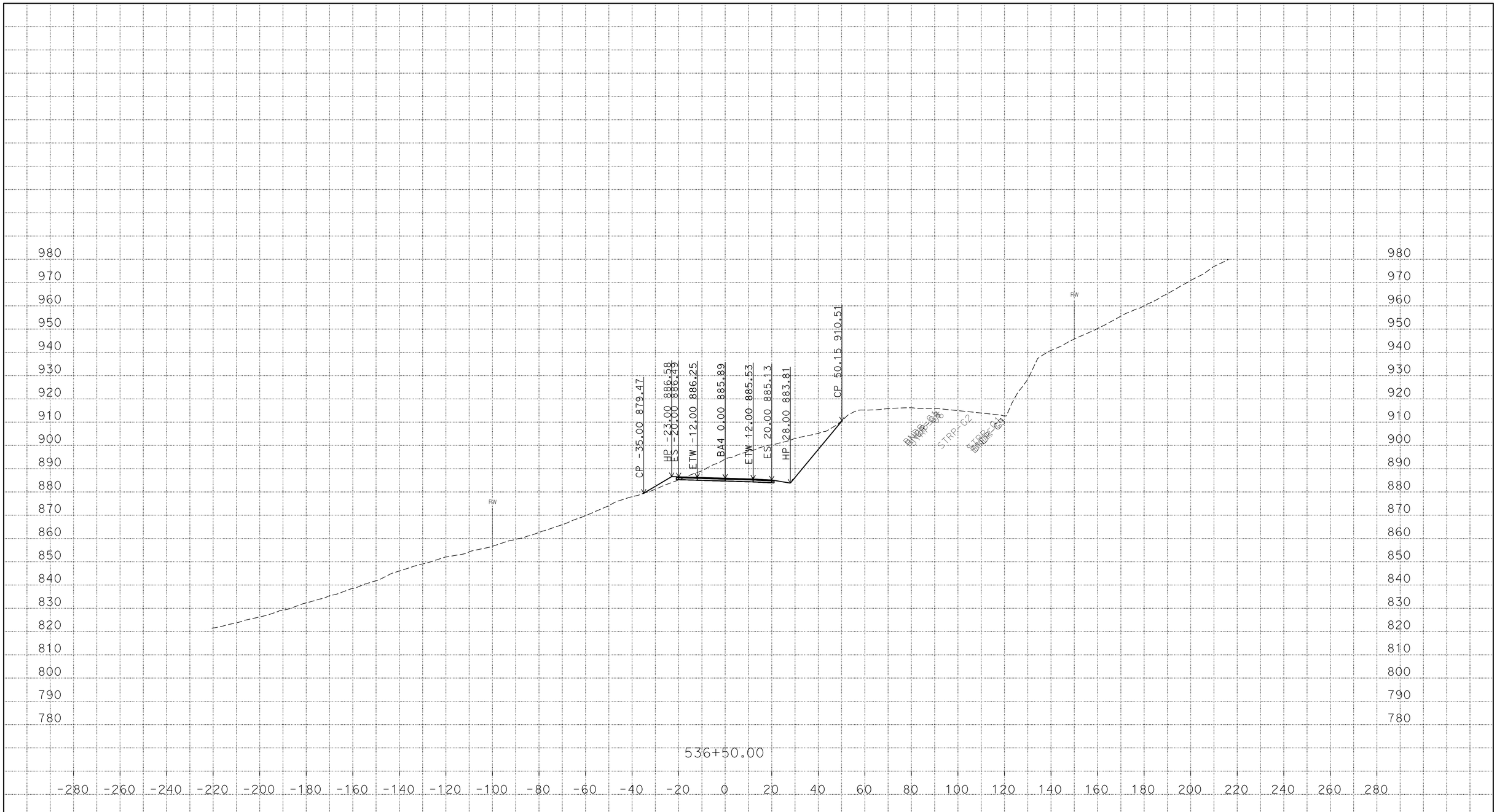

PLOTTED DATE: 22-MAR-2016

SCALE: 1"=20' Horiz.
1"=20' Vert.

CREATED BY: s121407

CONTRACT: 03-3F7604

DIST/CO/RTE/PM: 03/But/191/PM 6.8/8.6

PROJECT ID: 03 1300 0165

BA4
CROSS SECTIONS

P:\proj5\03\3f760\traf\design\c3d_4_10_2014
BA4_AAALIGNMENT_Xsec_test002_final_zditch_test_01_TEMP_X_C3D_DWG.dwg - 22-Mar-16 11:00 AM

FOR EARTHWORK DEVELOPMENT ONLY

All Dimensions are U.S. Survey Feet

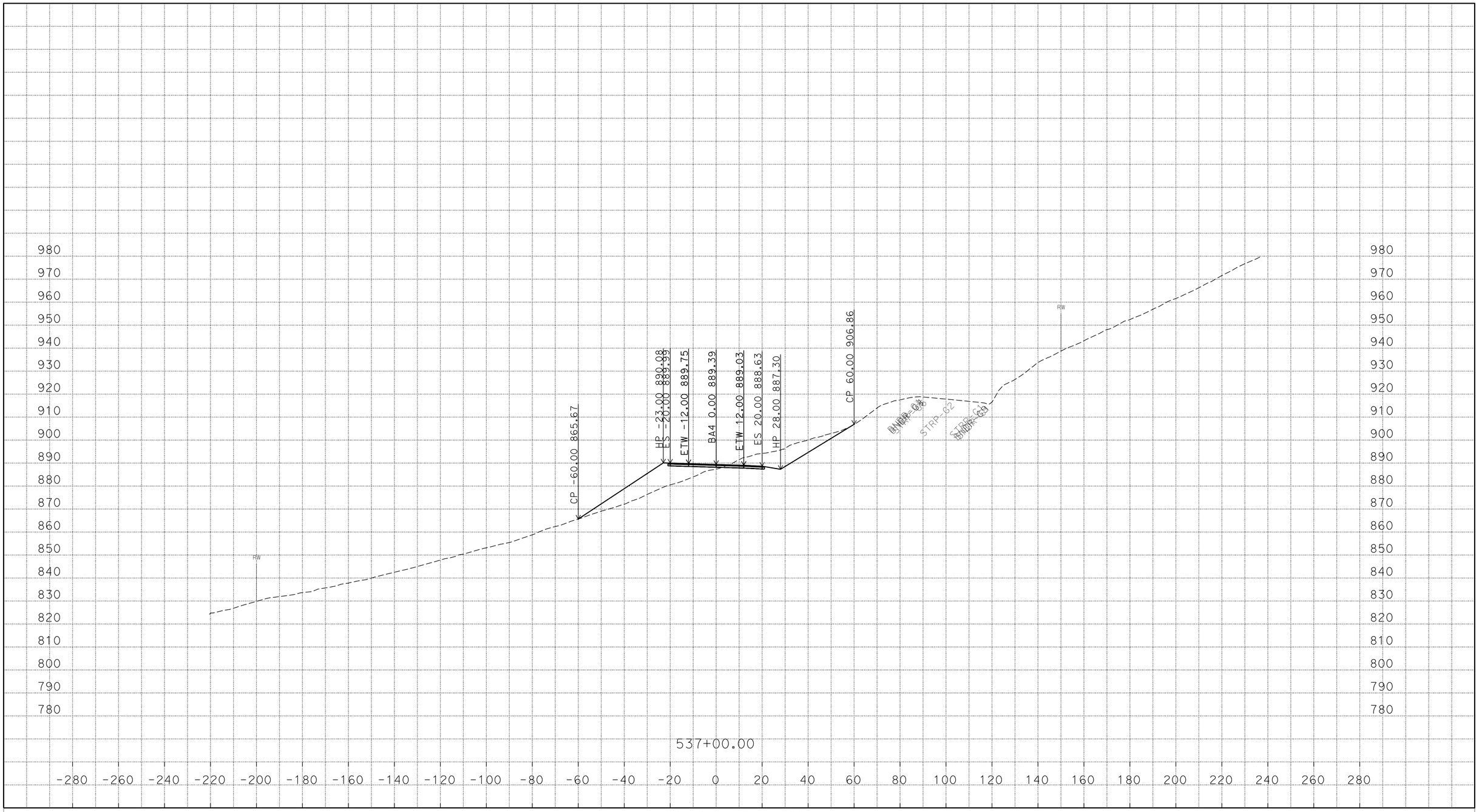

PLOTTED DATE: 22-MAR-2016

SCALE: 1"=20' Horiz.
1"=20' Vert.

CREATED BY: s121407

CONTRACT: 03-3F7604

DIST/CO/RTE/PM: 03/But/191/PM 6.8/8.6

PROJECT ID: 03 1300 0165

BA4

CROSS SECTIONS

P:\proj5\03\3f760\traf\design\c3d_4_10_2014
BA4_AAALIGNMENT_Xsec_test002_final_zditch_test_01_TEMP_X_C3D_DWG.dwg - 22-Mar-16 11:00 AM

FOR EARTHWORK DEVELOPMENT ONLY

All Dimensions are U.S. Survey Feet

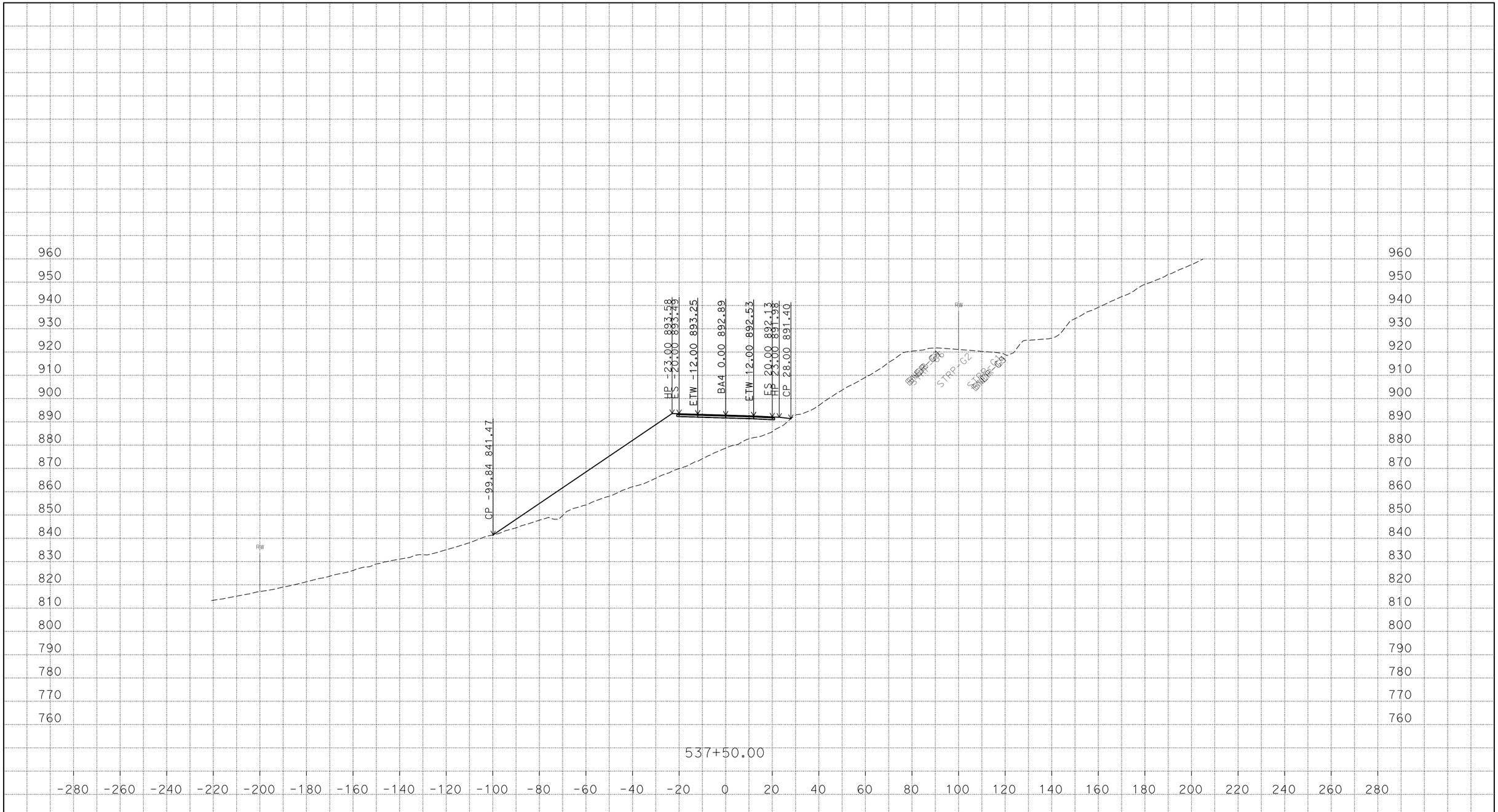

P:\proj5\03\3f760\traf\design\c3d_4_10_2014
BA4_AAALIGNMENT_Xsec_test002_final_zditch_test_01_TEMP_X_C3D_DWG.dwg - 22-Mar-16 11:00 AM

PLOTTED DATE: 22-MAR-2016

SCALE: 1"=20' Horiz.
1"=20' Vert.

CREATED BY: s121407

CONTRACT: 03-3F7604

DIST/CO/RTE/PM: 03/But/191/PM 6.8/8.6

PROJECT ID: 03 1300 0165

BA4
CROSS SECTIONS

FOR EARTHWORK DEVELOPMENT ONLY

All Dimensions are U.S. Survey Feet

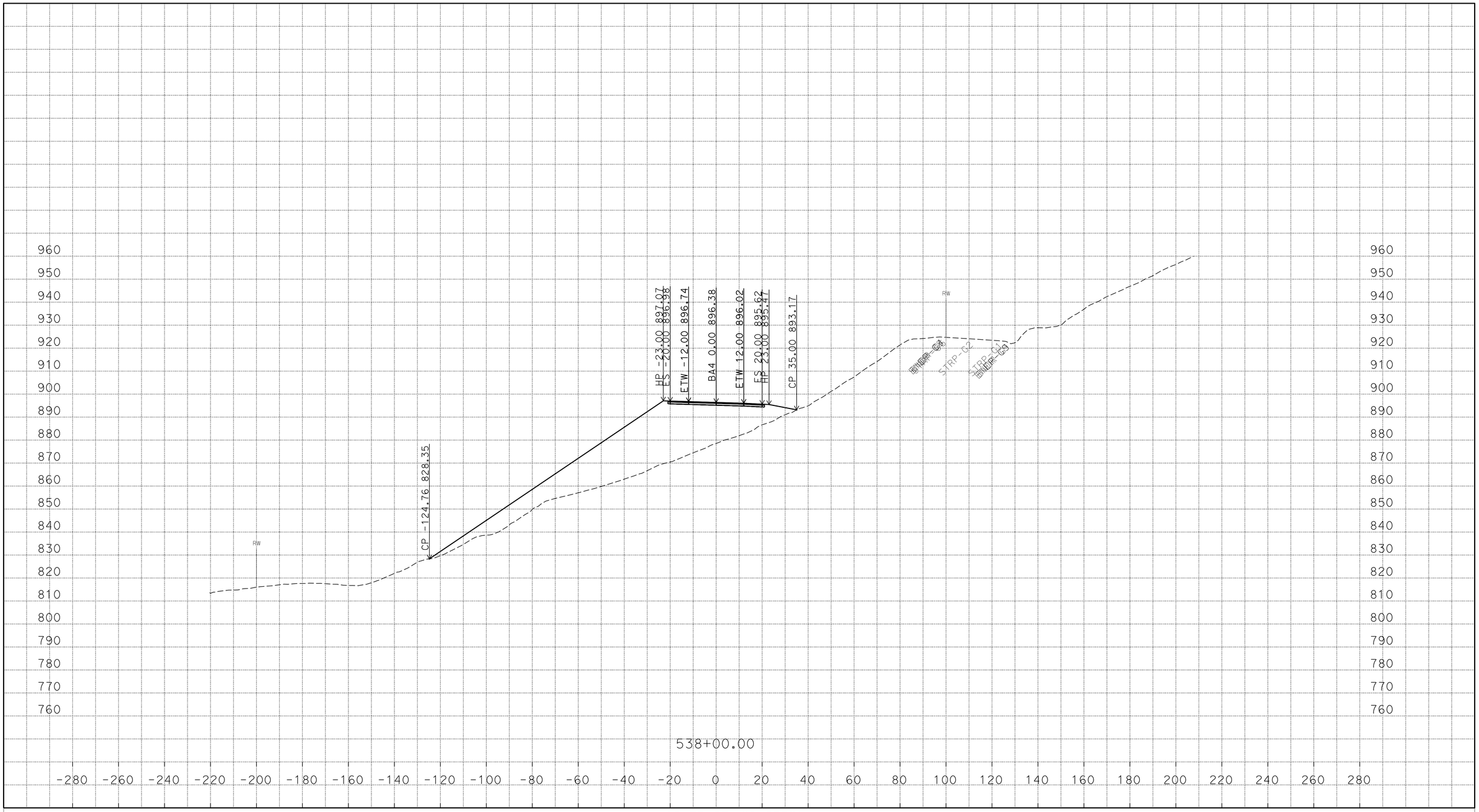

PLOTTED DATE: 22-MAR-2016

SCALE: 1"=20' Horiz.
1"=20' Vert.

CREATED BY: s121407

CONTRACT: 03-3F7604

DIST/CO/RTE/PM: 03/But/191/PM 6.8/8.6

PROJECT ID: 03 1300 0165

BA4
CROSS SECTIONS

P:\proj5\03\3f760\traf\design\c3d_4_10_2014
BA4_AAALIGNMENT_Xsec_test002_final_zditch_test_01_TEMP_X_C3D_DWG.dwg - 22-Mar-16 11:00 AM

FOR EARTHWORK DEVELOPMENT ONLY

All Dimensions are U.S. Survey Feet

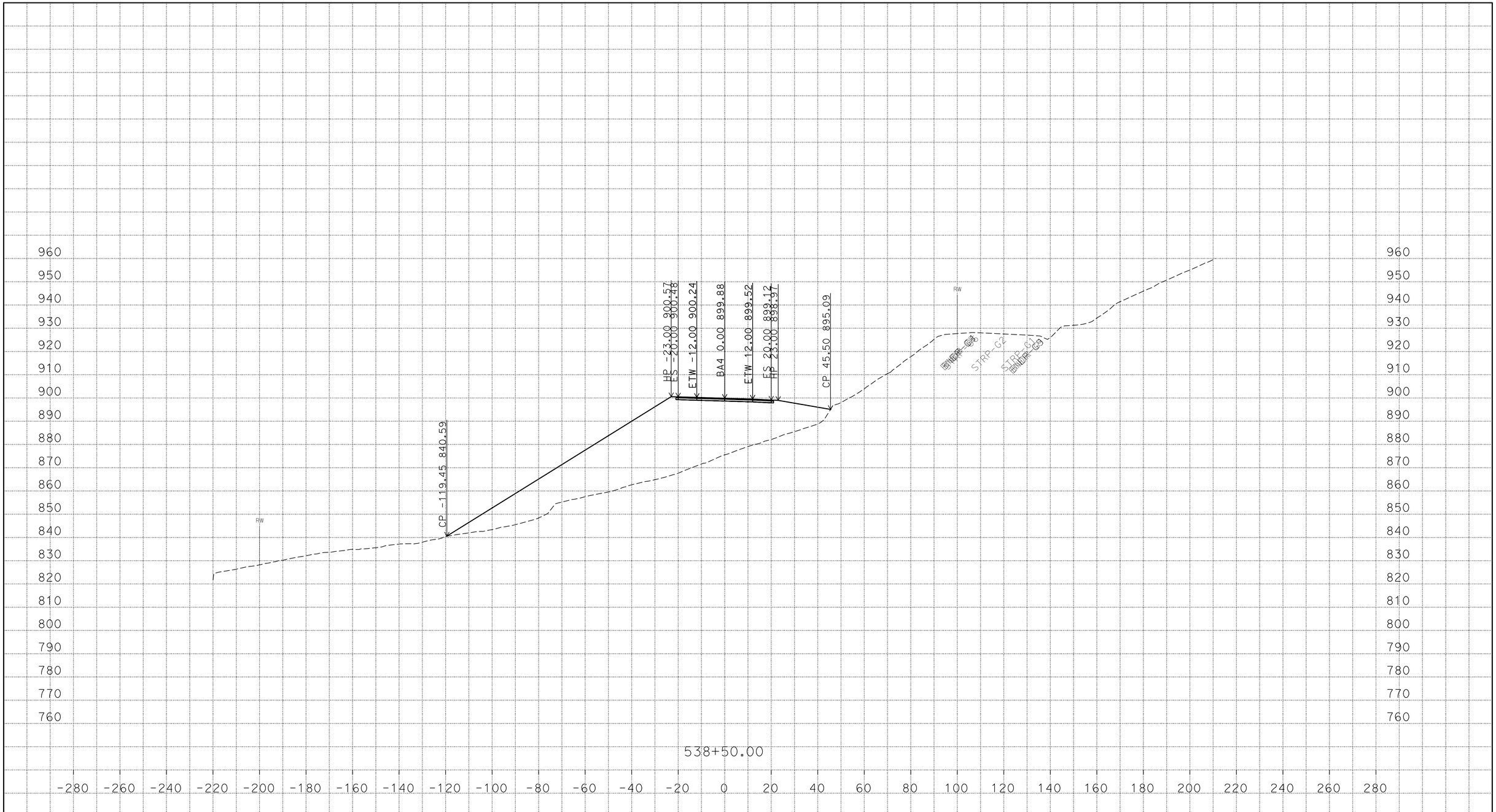

P:\proj5\03\3f760\traf\design\c3d_4_10_2014
BA4_AAALIGNMENT_Xsec_test002_final_zditch_test_01_TEMP_X_C3D_DWG.dwg - 22-Mar-16 11:00 AM

PLOTTED DATE: 22-MAR-2016

SCALE: 1"=20' Horiz.
1"=20' Vert.

CREATED BY: s121407

CONTRACT: 03-3F7604

DIST/CO/RTE/PM: 03/But/191/PM 6.8/8.6

PROJECT ID: 03 1300 0165

BA4
CROSS SECTIONS

FOR EARTHWORK DEVELOPMENT ONLY

All Dimensions are U.S. Survey Feet

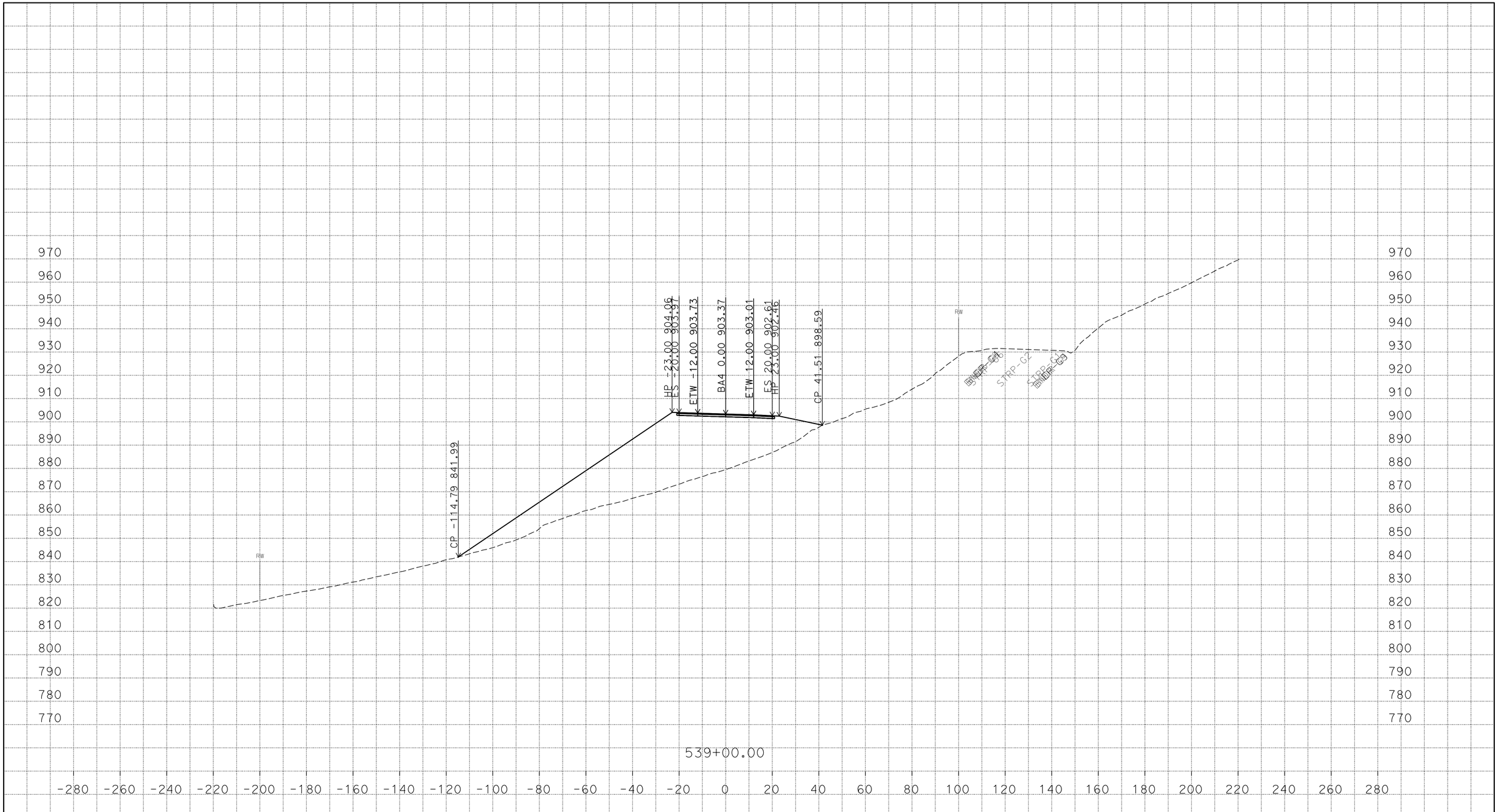

PLOTTED DATE: 22-MAR-2016

SCALE: 1"=20' Horiz.
1"=20' Vert.

CREATED BY: s121407

CONTRACT: 03-3F7604

DIST/CO/RTE/PM: 03/But/191/PM 6.8/8.6

PROJECT ID: 03 1300 0165

BA4
CROSS SECTIONS
48 OF 169

P:\proj5\03\3f760\traf\design\c3d_4_10_2014
BA4_AAALIGNMENT_Xsec_test002_final_zditch_test_01_TEMP_X_C3D_DWG.dwg - 22-Mar-16 11:00 AM

FOR EARTHWORK DEVELOPMENT ONLY

All Dimensions are U.S. Survey Feet

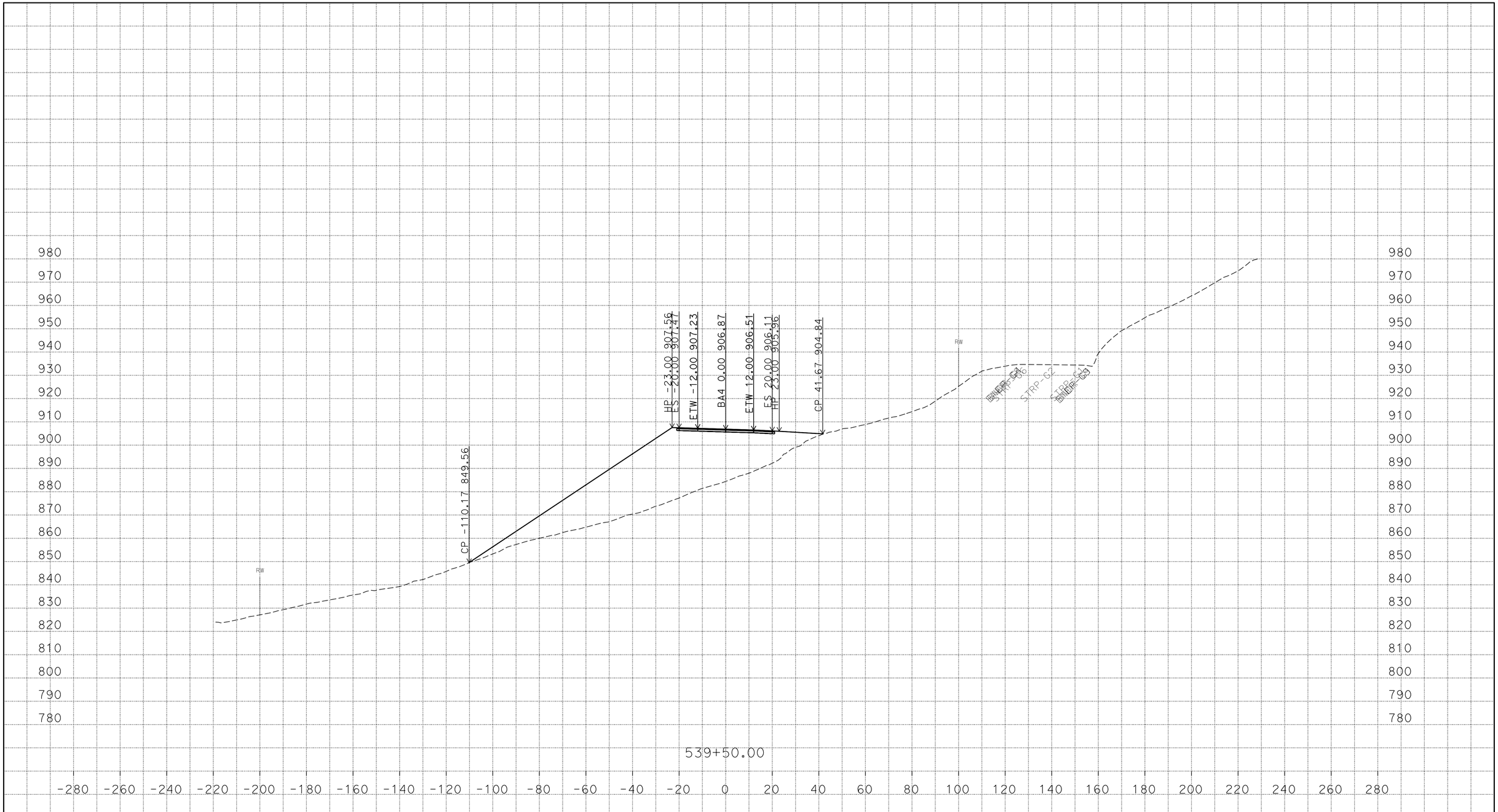

PLOTTED DATE: 22-MAR-2016

SCALE: 1"=20' Horiz.
1"=20' Vert.

CREATED BY: s121407

CONTRACT: 03-3F7604

DIST/CO/RTE/PM: 03/But/191/PM 6.8/8.6

PROJECT ID: 03 1300 0165

BA4
CROSS SECTIONS
49 OF 169

P:\proj5\03\3f760\traf\design\c3d_4_10_2014
BA4_AAALIGNMENT_Xsec_test002_final_zditch_test_01_TEMP_X_C3D_DWG.dwg - 22-Mar-16 11:00 AM

FOR EARTHWORK DEVELOPMENT ONLY

All Dimensions are U.S. Survey Feet

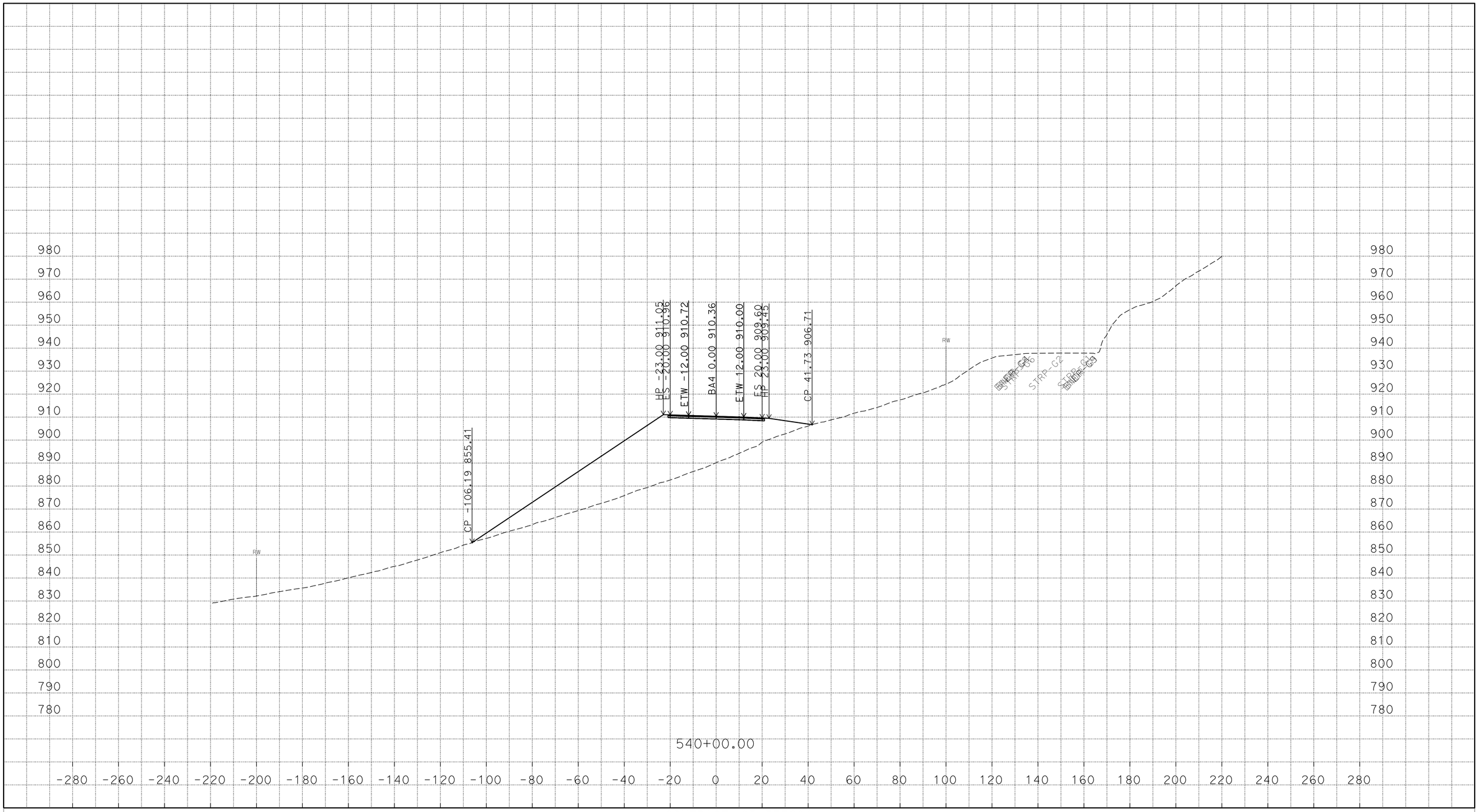

P:\proj5\03\3f760\traf\design\c3d_4_10_2014
BA4_AAALIGNMENT_Xsec_test002_final_zditch_test_01_TEMP_X_C3D_DWG.dwg - 22-Mar-16 11:00 AM

PLOTTED DATE: 22-MAR-2016

SCALE: 1"=20' Horiz.
1"=20' Vert.

CREATED BY: s121407

CONTRACT: 03-3F7604

DIST/CO/RTE/PM: 03/But/191/PM 6.8/8.6

PROJECT ID: 03 1300 0165

BA4
CROSS SECTIONS

FOR EARTHWORK DEVELOPMENT ONLY

All Dimensions are U.S. Survey Feet

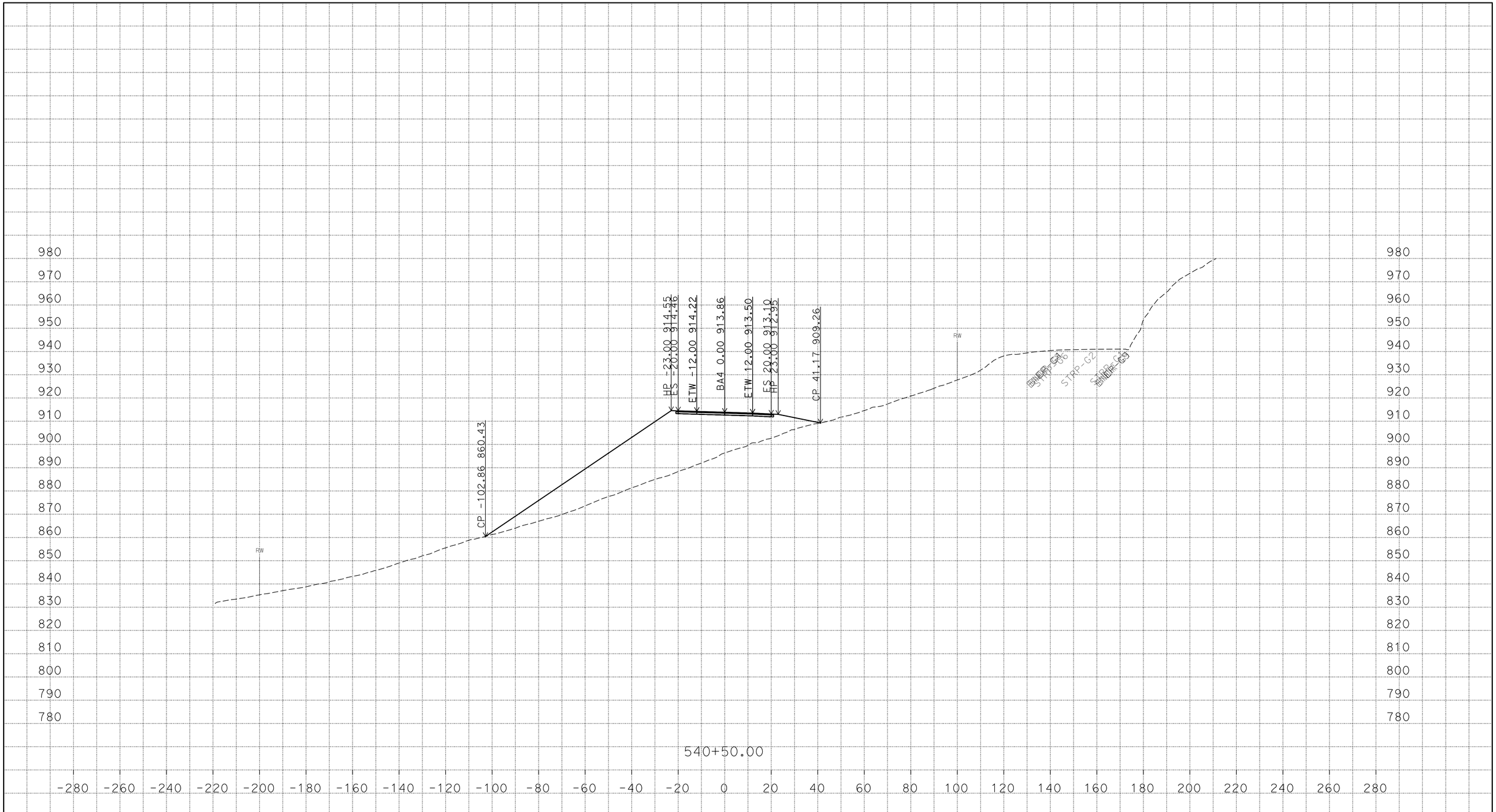

P:\proj5\03\3f760\traf\design\c3d_4_10_2014
BA4_AAALIGNMENT_Xsec_test002_final_zditch_test_01_TEMP_X_C3D_DWG.dwg - 22-Mar-16 11:00 AM

PLOTTED DATE: 22-MAR-2016

SCALE: 1"=20' Horiz.
1"=20' Vert.

CREATED BY: s121407

CONTRACT: 03-3F7604

DIST/CO/RTE/PM: 03/But/191/PM 6.8/8.6

PROJECT ID: 03 1300 0165

BA4

CROSS SECTIONS

FOR EARTHWORK DEVELOPMENT ONLY

All Dimensions are U.S. Survey Feet

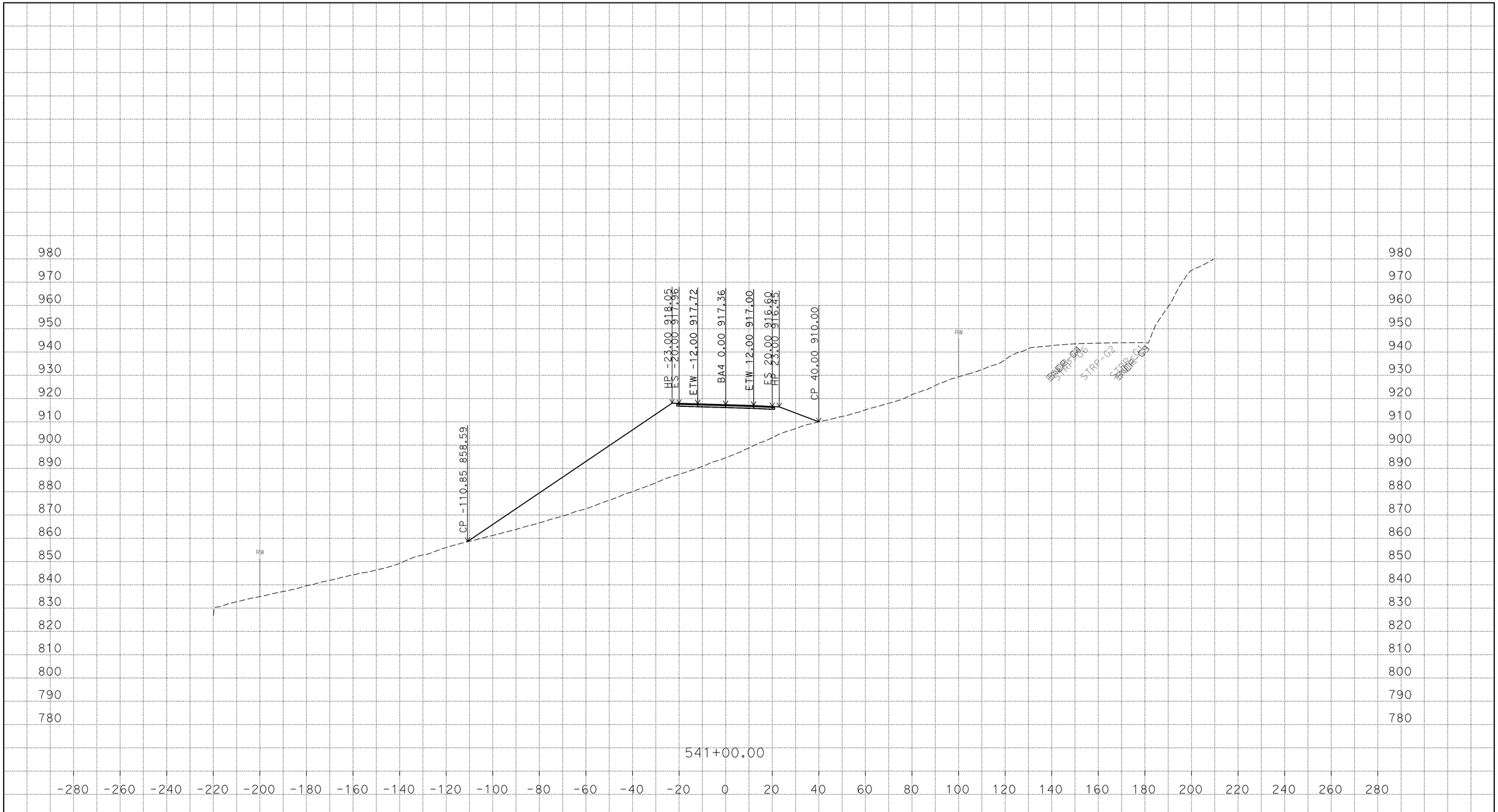

PLOTTED DATE: 22-MAR-2016

SCALE: 1"=20' Horiz.
1"=20' Vert.

CREATED BY: s121407

CONTRACT: 03-3F7604

DIST/CO/RTE/PM: 03/But/191/PM 6.8/8.6

PROJECT ID: 03 1300 0165

BA4

CROSS SECTIONS

P:\proj5\03\3f760\traf\design\c3d_4_10_2014
BA4_AAALIGNMENT_Xsec_test002_final_zditch_test_01_TEMP_X_C3D_DWG.dwg - 22-Mar-16 11:00 AM

FOR EARTHWORK DEVELOPMENT ONLY

All Dimensions are U.S. Survey Feet

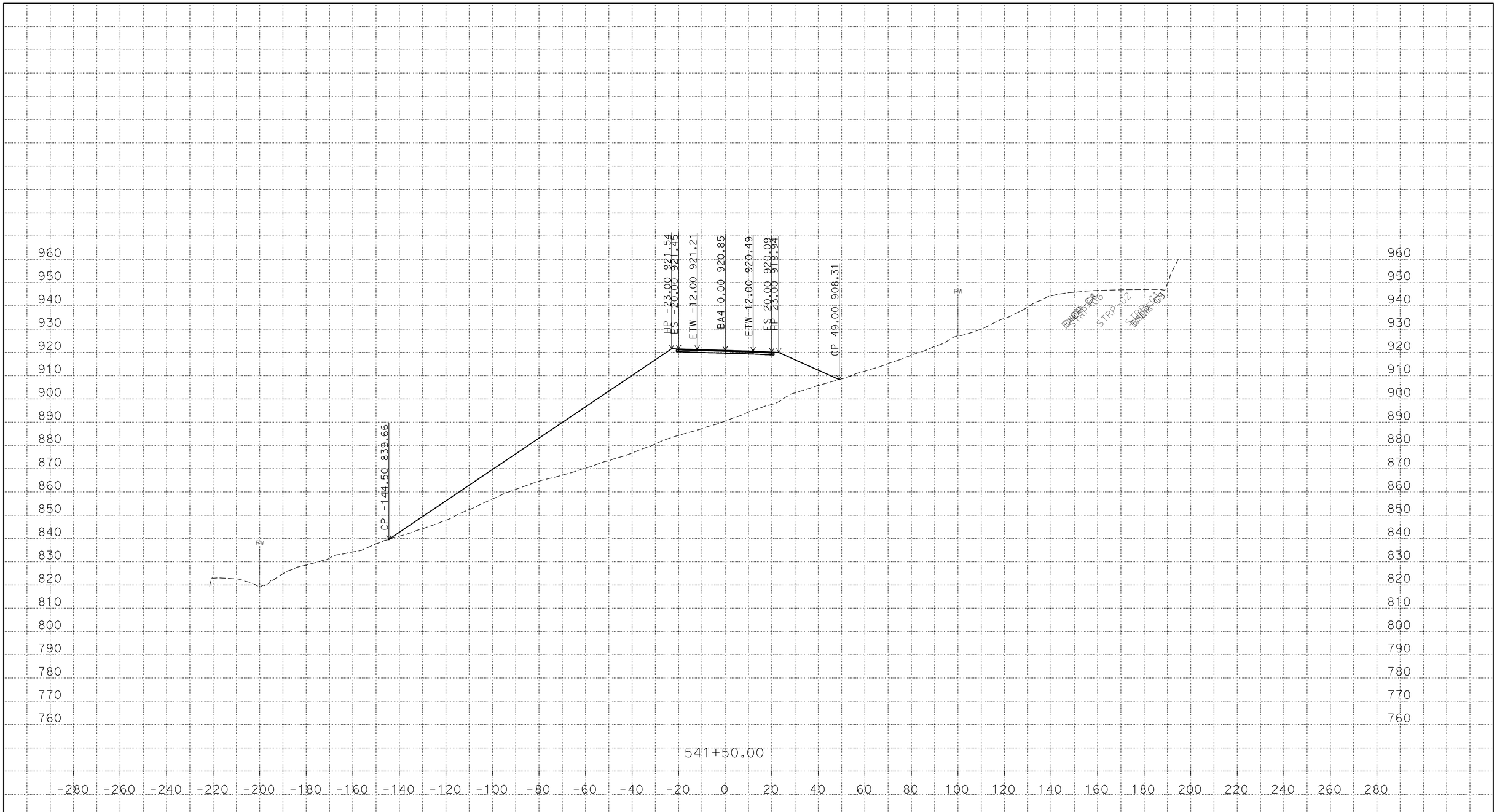

PLOTTED DATE: 22-MAR-2016

SCALE: 1"=20' Horiz.
1"=20' Vert.

CREATED BY: s121407

CONTRACT: 03-3F7604

DIST/CO/RTE/PM: 03/But/191/PM 6.8/8.6

PROJECT ID: 03 1300 0165

BA4
CROSS SECTIONS

P:\proj5\03\3f760\traf\design\c3d_4_10_2014
BA4_AAALIGNMENT_Xsec_test002_final_zditch_test_01_TEMP_X_C3D_DWG.dwg - 22-Mar-16 11:00 AM

FOR EARTHWORK DEVELOPMENT ONLY

All Dimensions are U.S. Survey Feet

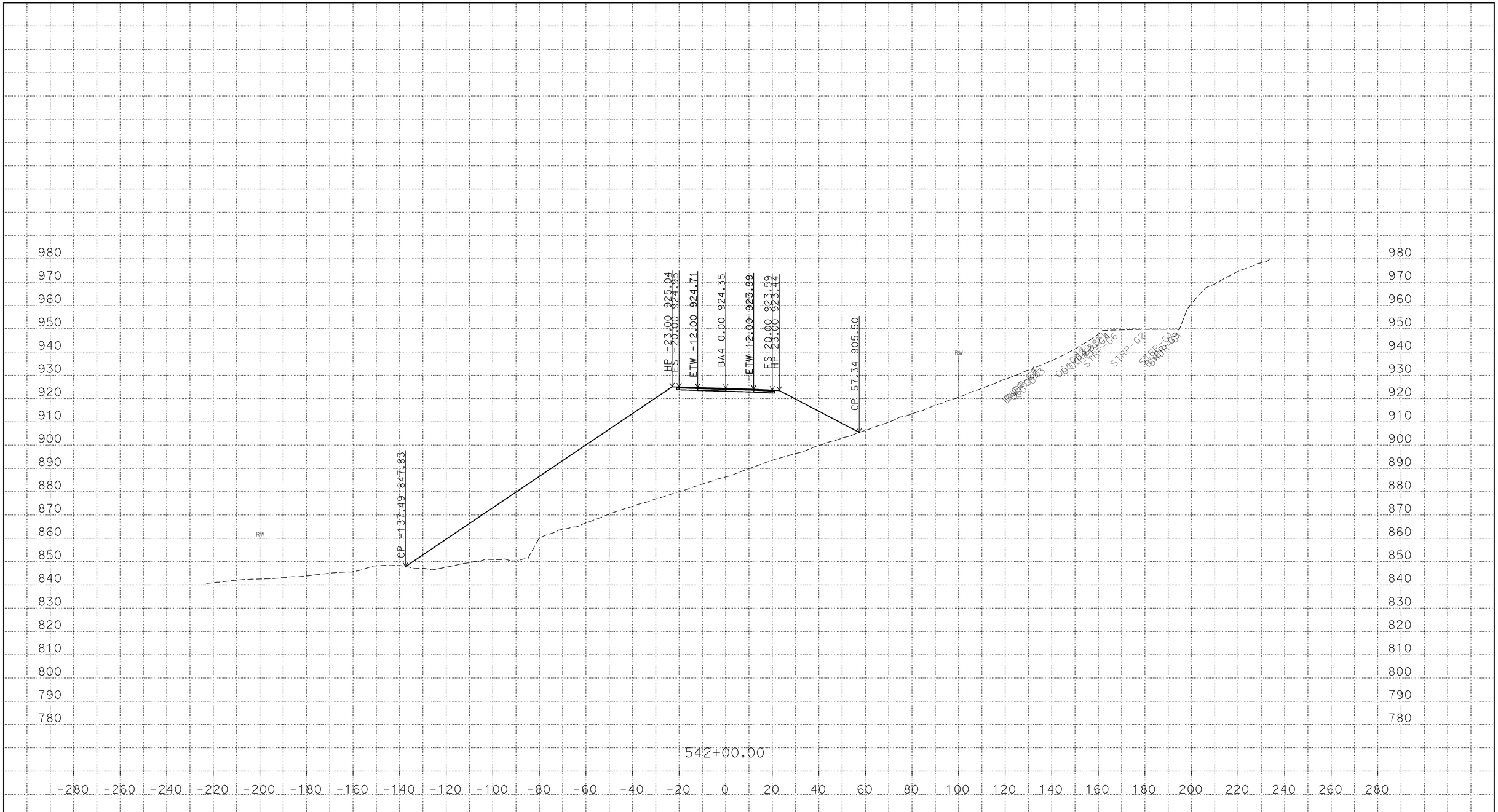

PLOTTED DATE: 22-MAR-2016

SCALE: 1"=20' Horiz.
1"=20' Vert.

CREATED BY: s121407

CONTRACT: 03-3F7604

DIST/CO/RTE/PM: 03/But/191/PM 6.8/8.6

PROJECT ID: 03 1300 0165

BA4
CROSS SECTIONS
54 OF 169

P:\proj5\03\3f760\traf\design\c3d_4_10_2014
BA4_AAALIGNMENT_Xsec_test002_final_zditch_test_01_TEMP_X_C3D_DWG.dwg - 22-Mar-16 11:00 AM

FOR EARTHWORK DEVELOPMENT ONLY

All Dimensions are U.S. Survey Feet

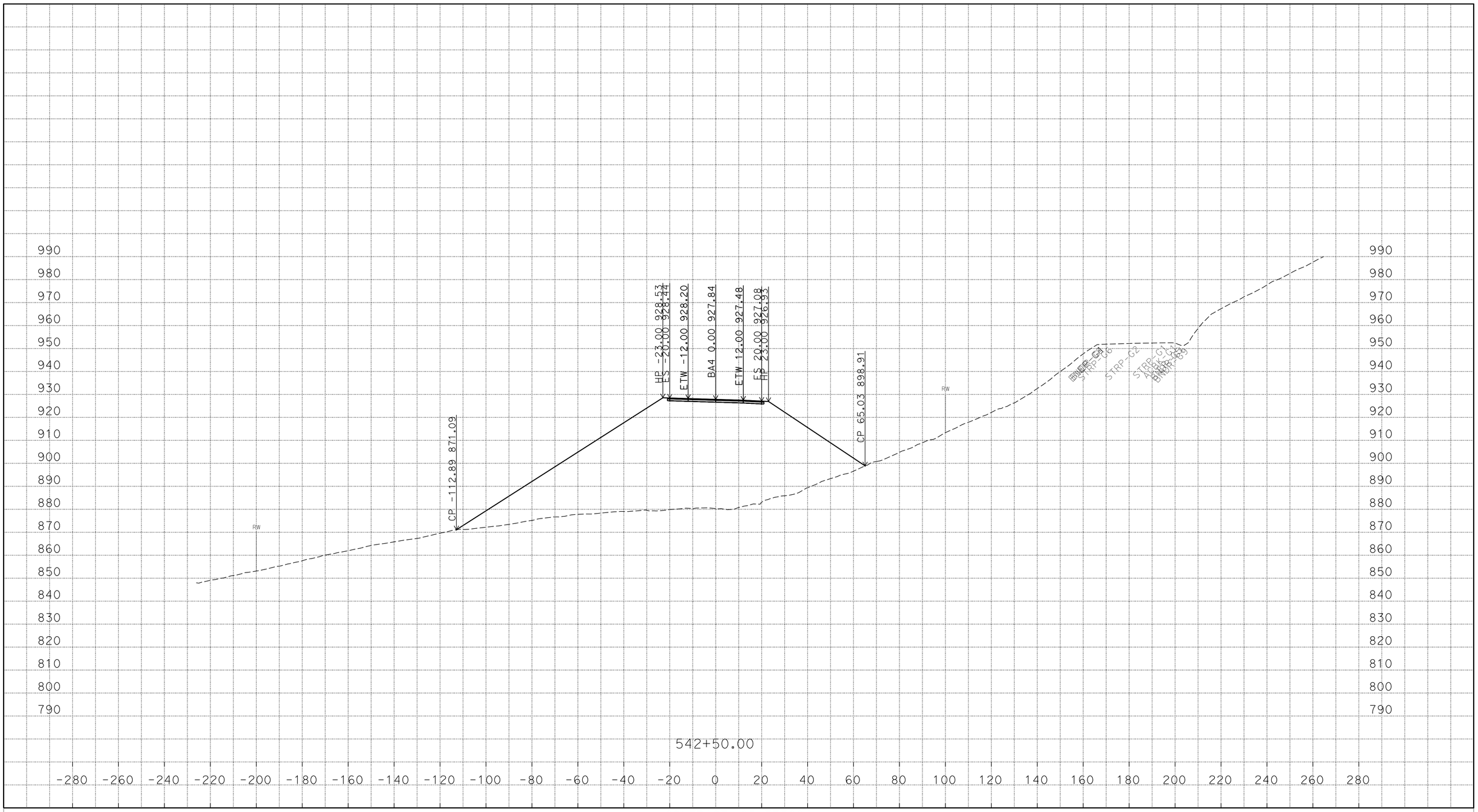

P:\proj5\03\3f760\traf\design\c3d_4_10_2014
BA4_AAALIGNMENT_Xsec_test002_final_zditch_test_01_TEMP_X_C3D_DWG.dwg - 22-Mar-16 11:00 AM

PLOTTED DATE: 22-MAR-2016

SCALE: 1"=20' Horiz.
1"=20' Vert.

CREATED BY: s121407

CONTRACT: 03-3F7604

DIST/CO/RTE/PM: 03/But/191/PM 6.8/8.6

PROJECT ID: 03 1300 0165

BA4

CROSS SECTIONS

FOR EARTHWORK DEVELOPMENT ONLY

All Dimensions are U.S. Survey Feet

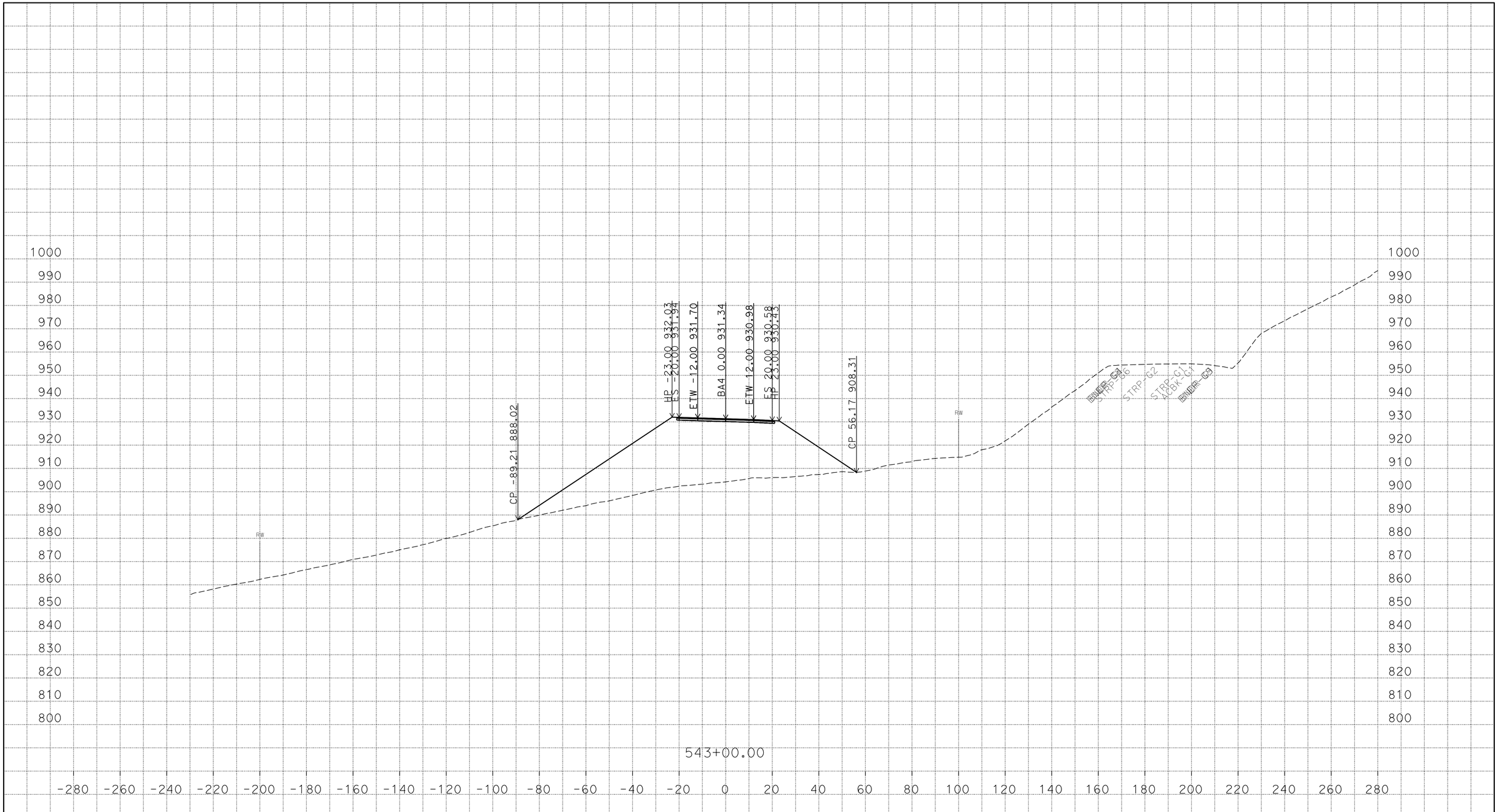

P:\proj5\03\3f760\traf\design\c3d_4_10_2014
BA4_AAALIGNMENT_Xsec_test002_final_zditch_test_01_TEMP_X_C3D_DWG.dwg - 22-Mar-16 11:00 AM

PLOTTED DATE: 22-MAR-2016

SCALE: 1"=20' Horiz.
1"=20' Vert.

CREATED BY: s121407

CONTRACT: 03-3F7604

DIST/CO/RTE/PM: 03/But/191/PM 6.8/8.6

PROJECT ID: 03 1300 0165

BA4
CROSS SECTIONS

FOR EARTHWORK DEVELOPMENT ONLY

All Dimensions are U.S. Survey Feet

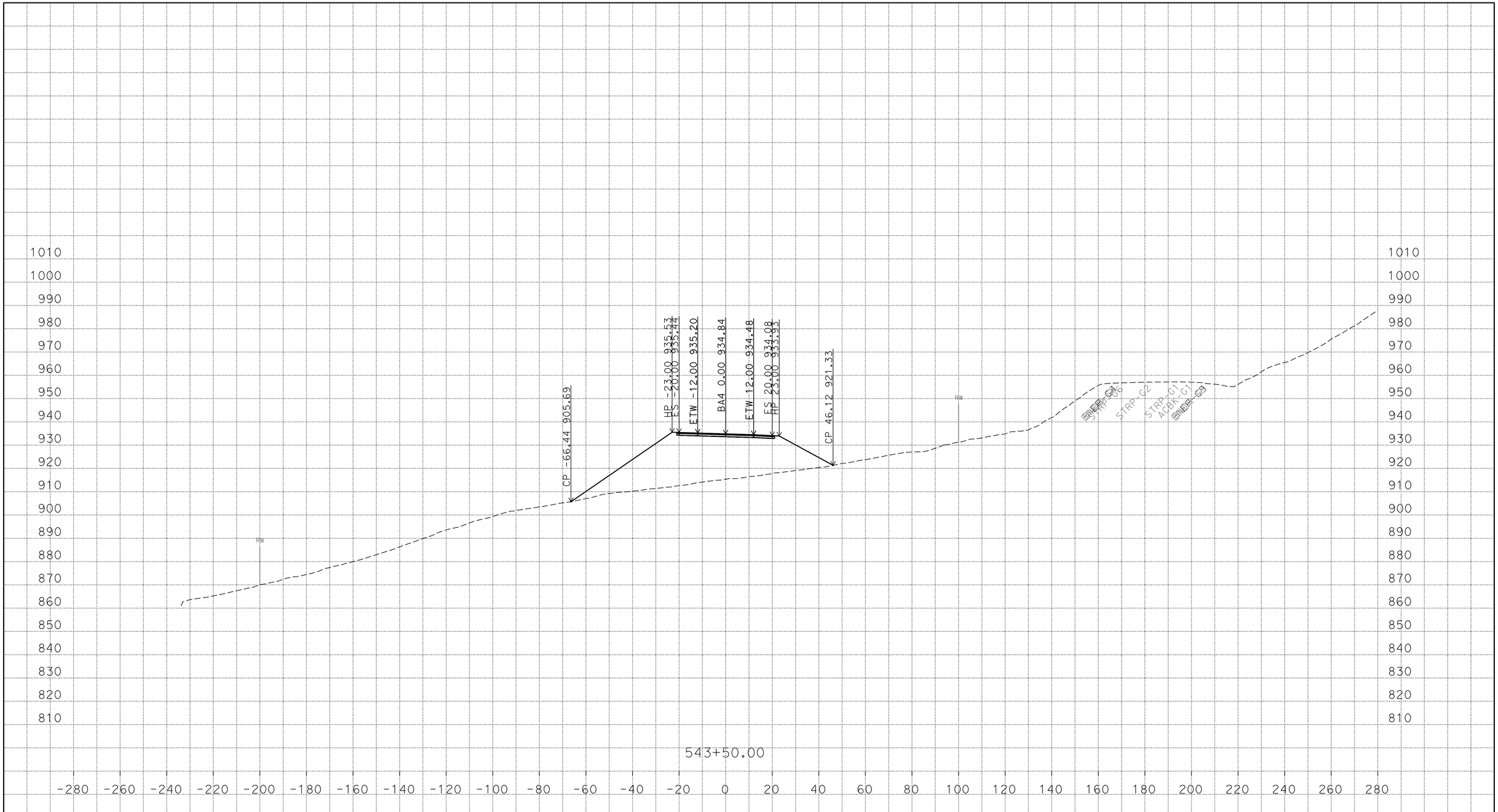

P:\proj5\03\3f760\traf\design\c3d_4_10_2014
BA4_AAALIGNMENT_Xsec_test002_final_zditch_test_01_TEMP_X_C3D_DWG.dwg - 22-Mar-16 11:00 AM

PLOTTED DATE: 22-MAR-2016

SCALE: 1"=20' Horiz.
1"=20' Vert.

CREATED BY: s121407

CONTRACT: 03-3F7604

DIST/CO/RTE/PM: 03/But/191/PM 6.8/8.6

PROJECT ID: 03 1300 0165

BA4
CROSS SECTIONS

FOR EARTHWORK DEVELOPMENT ONLY

All Dimensions are U.S. Survey Feet

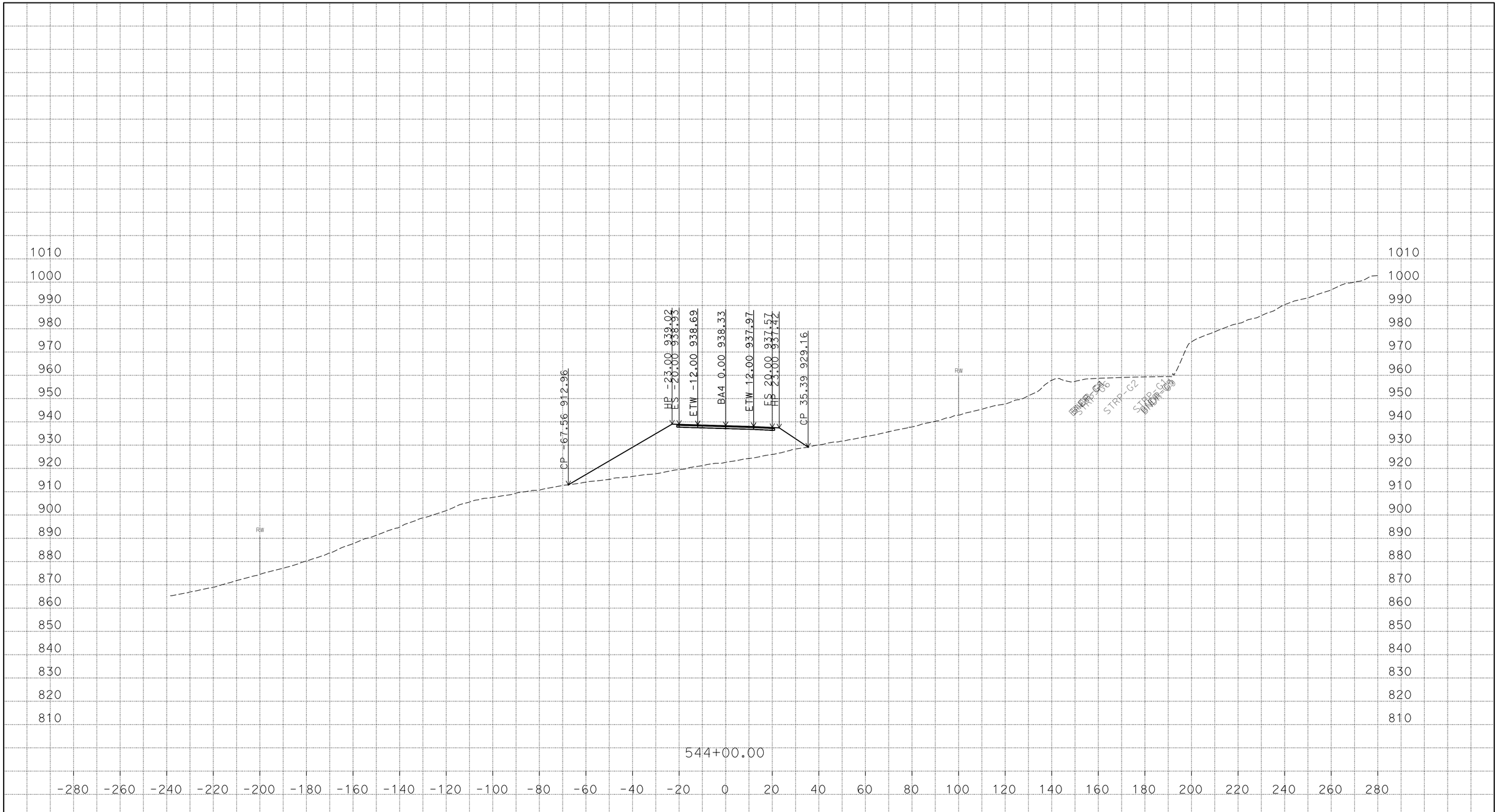

P:\proj5\03\3f760\traf\design\c3d_4_10_2014
BA4_AAALIGNMENT_Xsec_test002_final_zditch_test_01_TEMP_X_C3D_DWG.dwg - 22-Mar-16 11:00 AM

PLOTTED DATE: 22-MAR-2016

SCALE: 1"=20' Horiz.
1"=20' Vert.

CREATED BY: s121407

CONTRACT: 03-3F7604

DIST/CO/RTE/PM: 03/But/191/PM 6.8/8.6

PROJECT ID: 03 1300 0165

BA4

CROSS SECTIONS

FOR EARTHWORK DEVELOPMENT ONLY

All Dimensions are U.S. Survey Feet

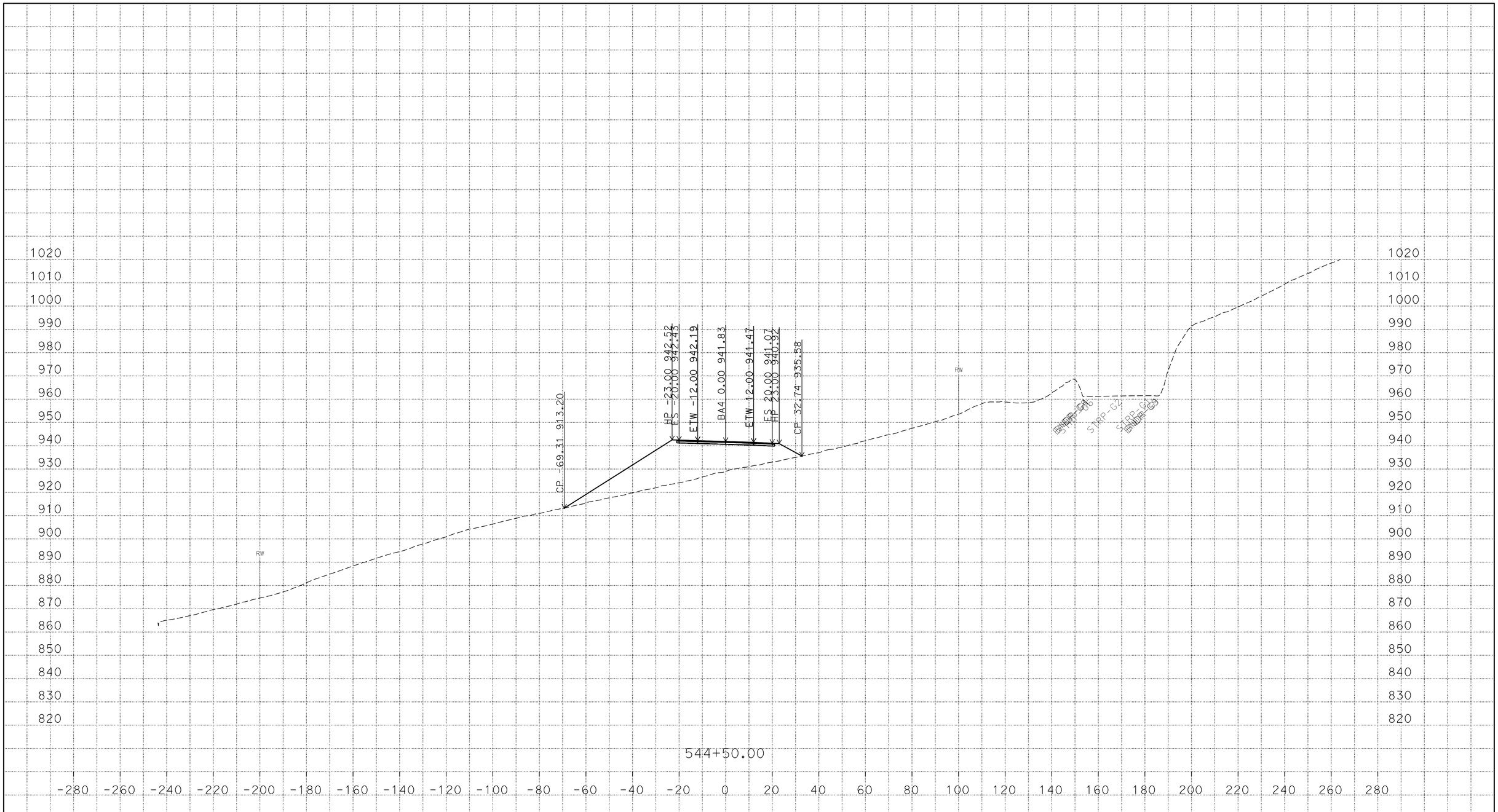

P:\proj5\03\3f760\traf\design\c3d_4_10_2014
BA4_AAALIGNMENT_Xsec_test002_final_zditch_test_01_TEMP_X_C3D_DWG.dwg - 22-Mar-16 11:00 AM

PLOTTED DATE: 22-MAR-2016

SCALE: 1"=20' Horiz.
1"=20' Vert.

CREATED BY: s121407

CONTRACT: 03-3F7604

DIST/CO/RTE/PM: 03/But/191/PM 6.8/8.6

PROJECT ID: 03 1300 0165

BA4

CROSS SECTIONS

FOR EARTHWORK DEVELOPMENT ONLY

All Dimensions are U.S. Survey Feet

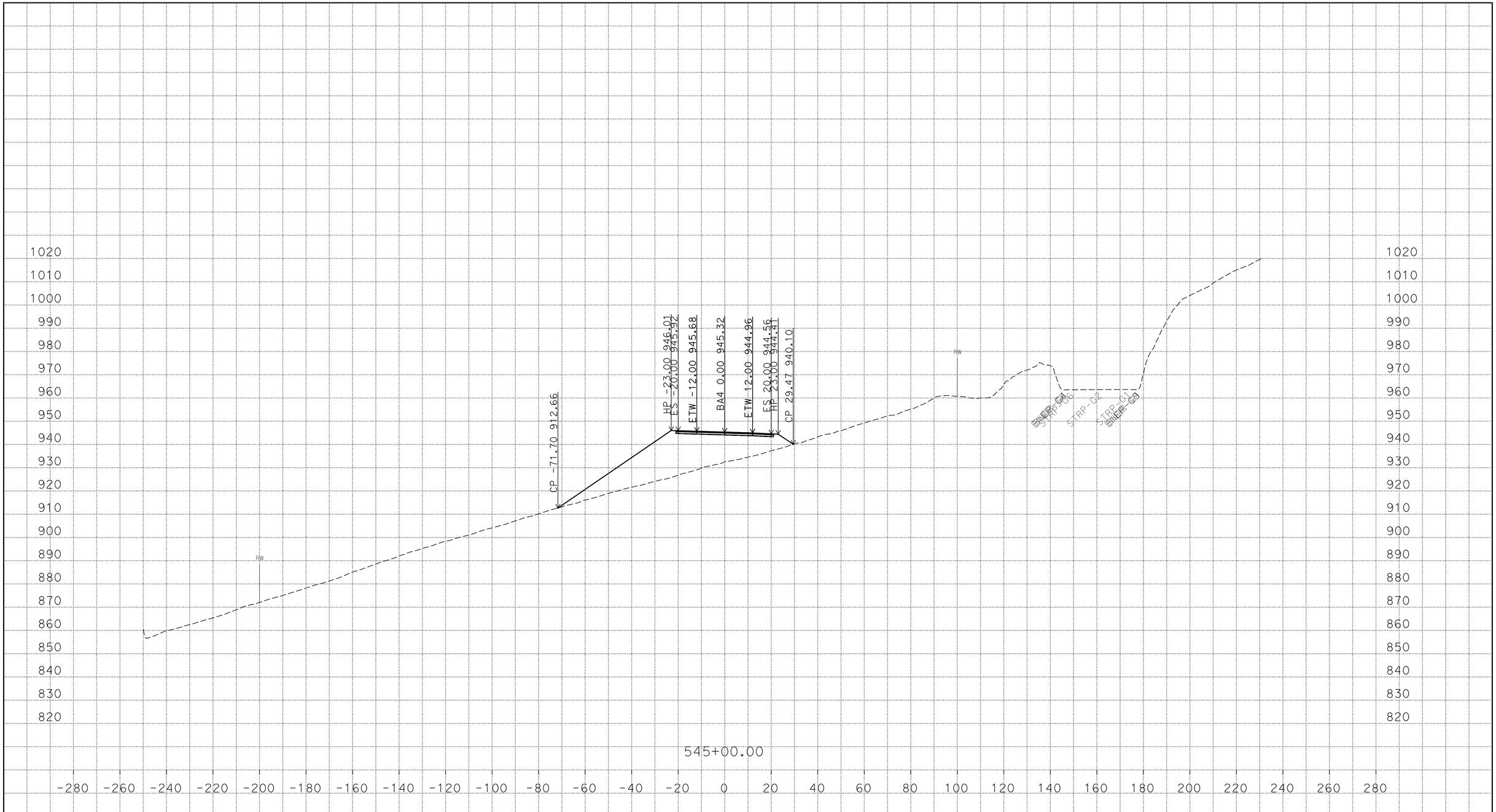

P:\proj5\03\3f760\traf\design\c3d_4_10_2014
BA4_AAALIGNMENT_Xsec_test002_final_zditch_test_01_TEMP_X_C3D_DWG.dwg - 22-Mar-16 11:00 AM

PLOTTED DATE: 22-MAR-2016

SCALE: 1"=20' Horiz.
1"=20' Vert.

CREATED BY: s121407

CONTRACT: 03-3F7604
DIST/CO/RTE/PM: 03/But/191/PM 6.8/8.6
PROJECT ID: 03 1300 0165

BA4
CROSS SECTIONS

FOR EARTHWORK DEVELOPMENT ONLY

All Dimensions are U.S. Survey Feet

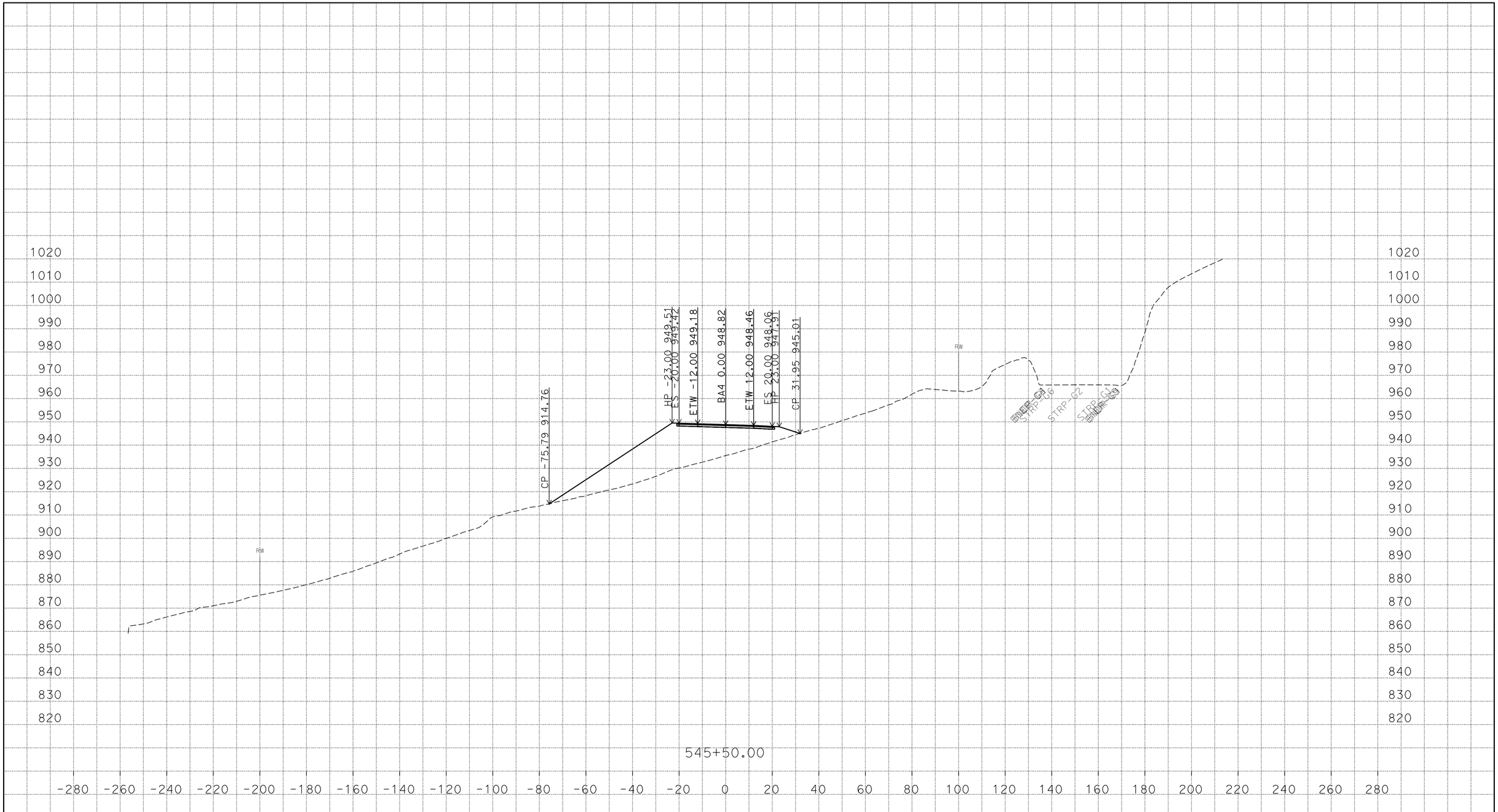

PLOTTED DATE: 22-MAR-2016

SCALE: 1"=20' Horiz.
1"=20' Vert.

CREATED BY: s121407

CONTRACT: 03-3F7604

DIST/CO/RTE/PM: 03/But/191/PM 6.8/8.6

PROJECT ID: 03 1300 0165

BA4
CROSS SECTIONS

P:\proj5\03\3f760\traf\design\c3d_4_10_2014
BA4_AAALIGNMENT_Xsec_test002_final_zditch_test_01_TEMP_X_C3D_DWG.dwg - 22-Mar-16 11:00 AM

FOR EARTHWORK DEVELOPMENT ONLY

All Dimensions are U.S. Survey Feet

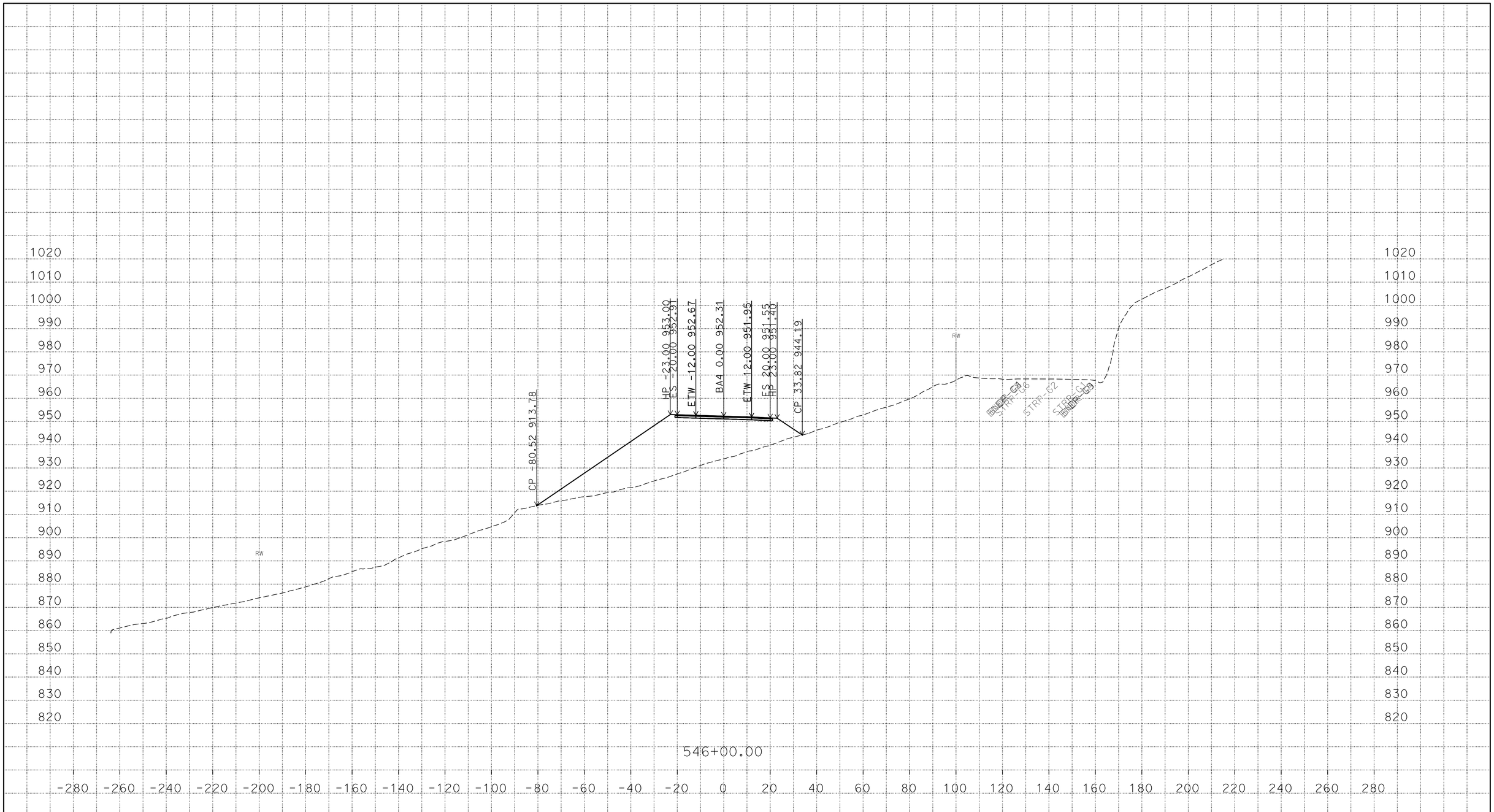

P:\proj5\03\3f760\traf\design\c3d_4_10_2014
BA4_AAALIGNMENT_Xsec_test002_final_zditch_test_01_TEMP_X_C3D_DWG.dwg - 22-Mar-16 11:00 AM

PLOTTED DATE: 22-MAR-2016

SCALE: 1"=20' Horiz.
1"=20' Vert.

CREATED BY: s121407

CONTRACT: 03-3F7604
DIST/CO/RTE/PM: 03/But/191/PM 6.8/8.6
PROJECT ID: 03 1300 0165

BA4
CROSS SECTIONS

FOR EARTHWORK DEVELOPMENT ONLY

All Dimensions are U.S. Survey Feet

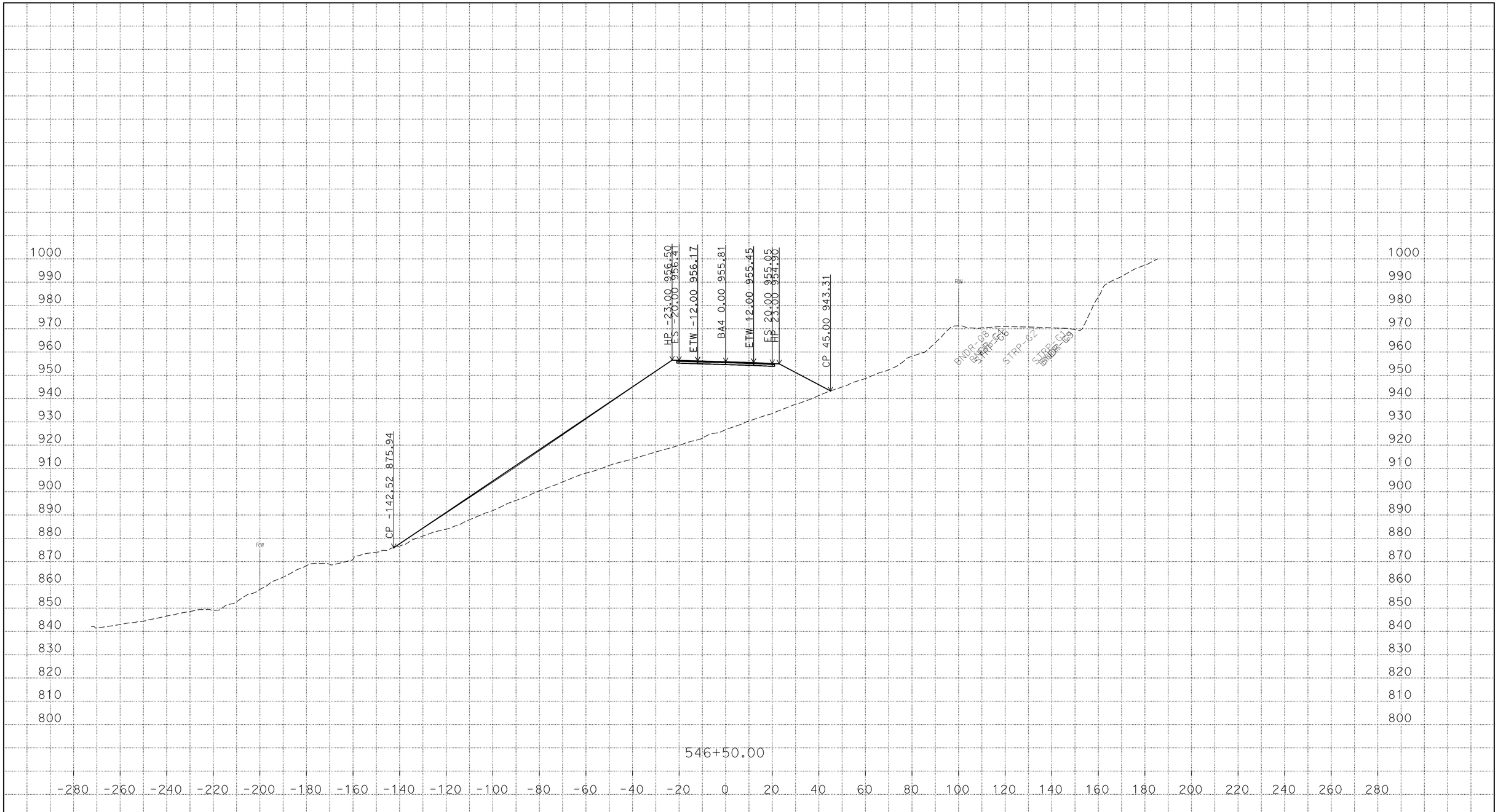

P:\proj5\03\3f760\traf\design\c3d_4_10_2014
BA4_AAALIGNMENT_Xsec_test002_final_zditch_test_01_TEMP_X_C3D_DWG.dwg - 22-Mar-16 11:00 AM

PLOTTED DATE: 22-MAR-2016

SCALE: 1"=20' Horiz.
1"=20' Vert.

CREATED BY: s121407

CONTRACT: 03-3F7604

DIST/CO/RTE/PM: 03/But/191/PM 6.8/8.6

PROJECT ID: 03 1300 0165

BA4
CROSS SECTIONS

FOR EARTHWORK DEVELOPMENT ONLY

All Dimensions are U.S. Survey Feet

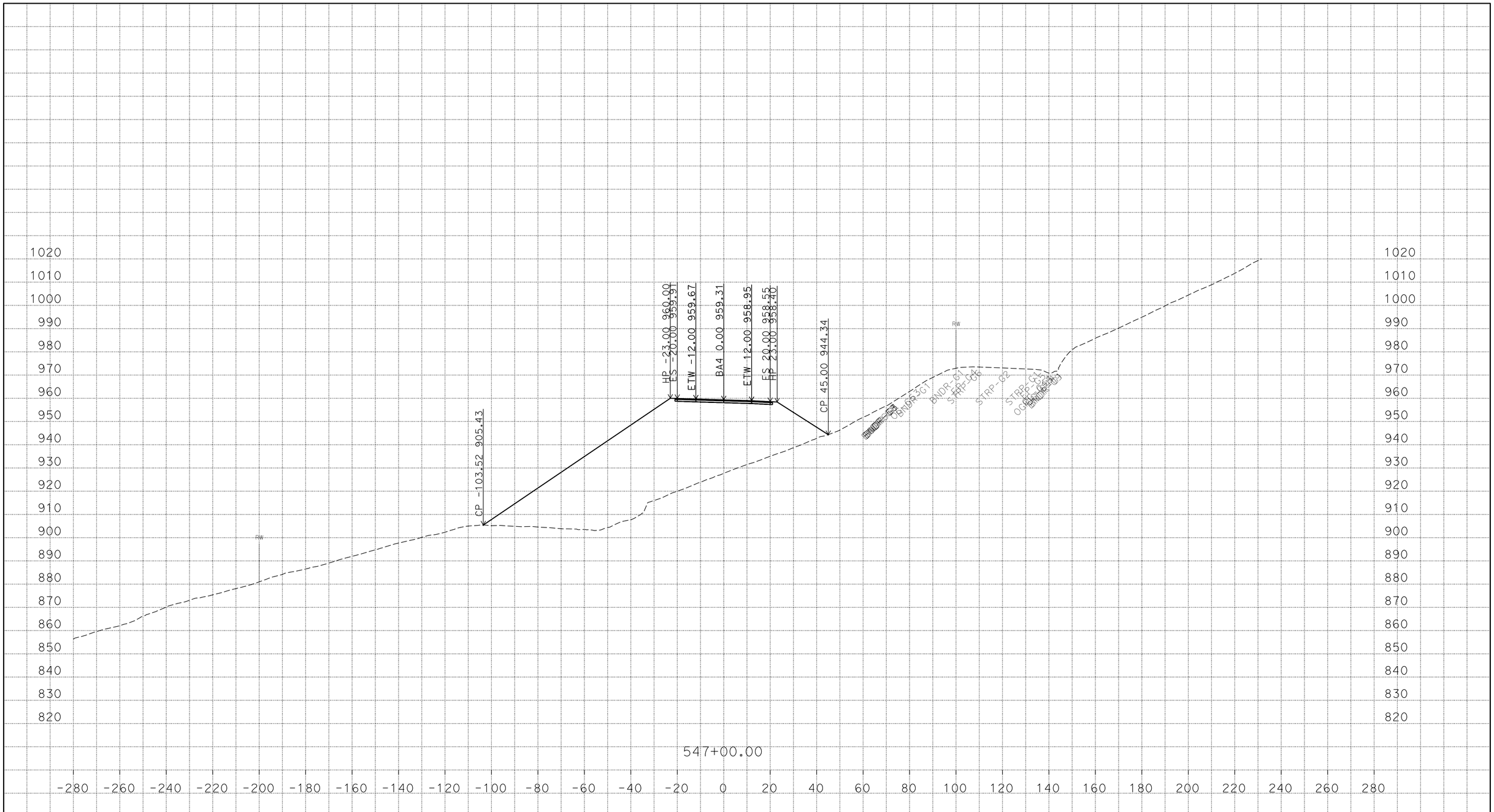

PLOTTED DATE: 22-MAR-2016

SCALE: 1"=20' Horiz.
1"=20' Vert.

CREATED BY: s121407

CONTRACT: 03-3F7604

DIST/CO/RTE/PM: 03/But/191/PM 6.8/8.6

PROJECT ID: 03 1300 0165

BA4

CROSS SECTIONS

P:\proj5\03\3f760\traf\design\c3d_4_10_2014
BA4_AAALIGNMENT_Xsec_test002_final_zditch_test_01_TEMP_X_C3D_DWG.dwg - 22-Mar-16 11:00 AM

FOR EARTHWORK DEVELOPMENT ONLY

All Dimensions are U.S. Survey Feet

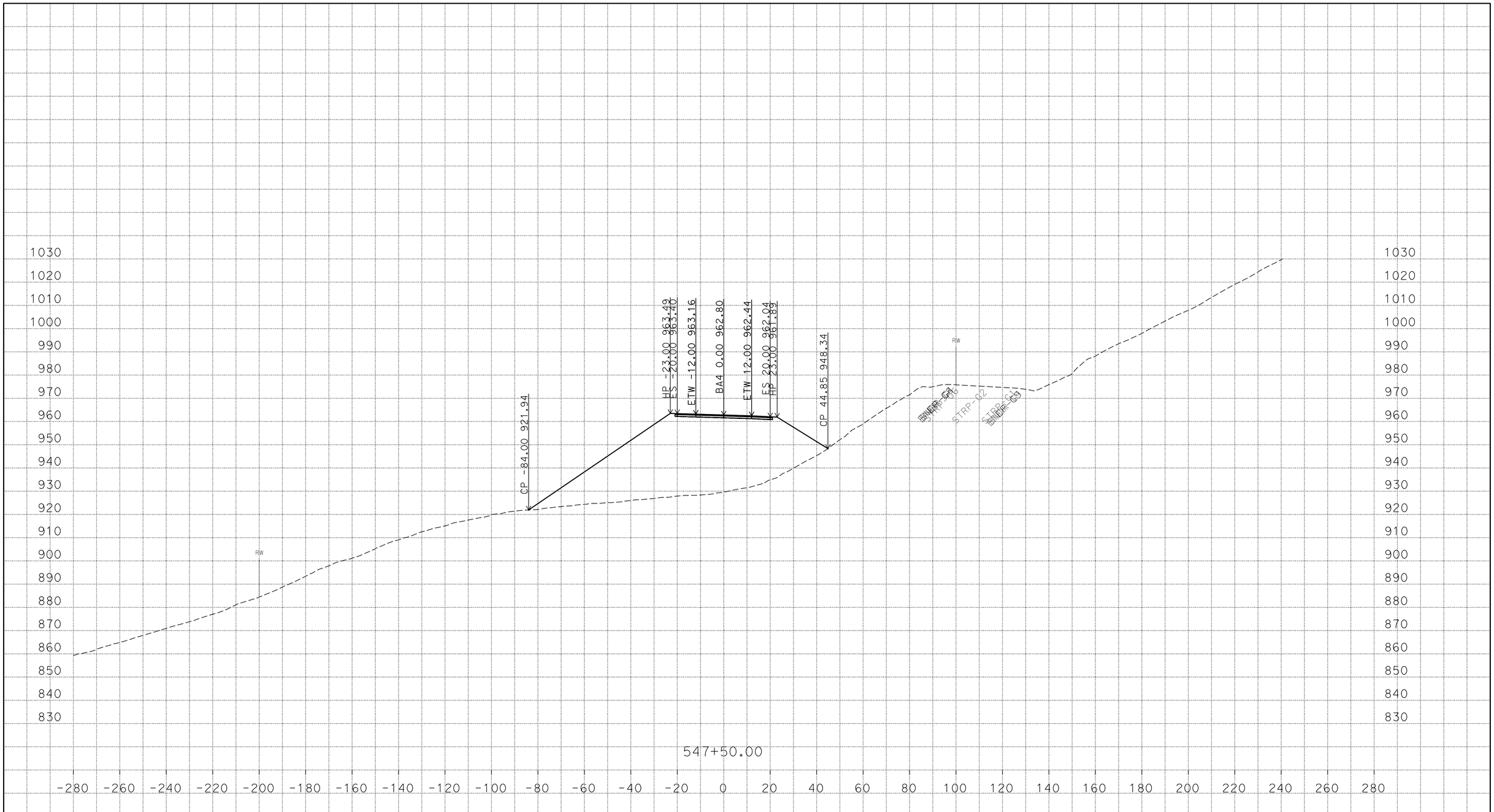

PLOTTED DATE: 22-MAR-2016

SCALE: 1"=20' Horiz.
1"=20' Vert.

CREATED BY: s121407

CONTRACT: 03-3F7604

DIST/CO/RTE/PM: 03/But/191/PM 6.8/8.6

PROJECT ID: 03 1300 0165

BA4

CROSS SECTIONS

P:\proj5\03\3f760\traf\design\c3d_4_10_2014
BA4_AAALIGNMENT_Xsec_test002_final_zditch_test_01_TEMP_X_C3D_DWG.dwg - 22-Mar-16 11:00 AM

FOR EARTHWORK DEVELOPMENT ONLY

All Dimensions are U.S. Survey Feet

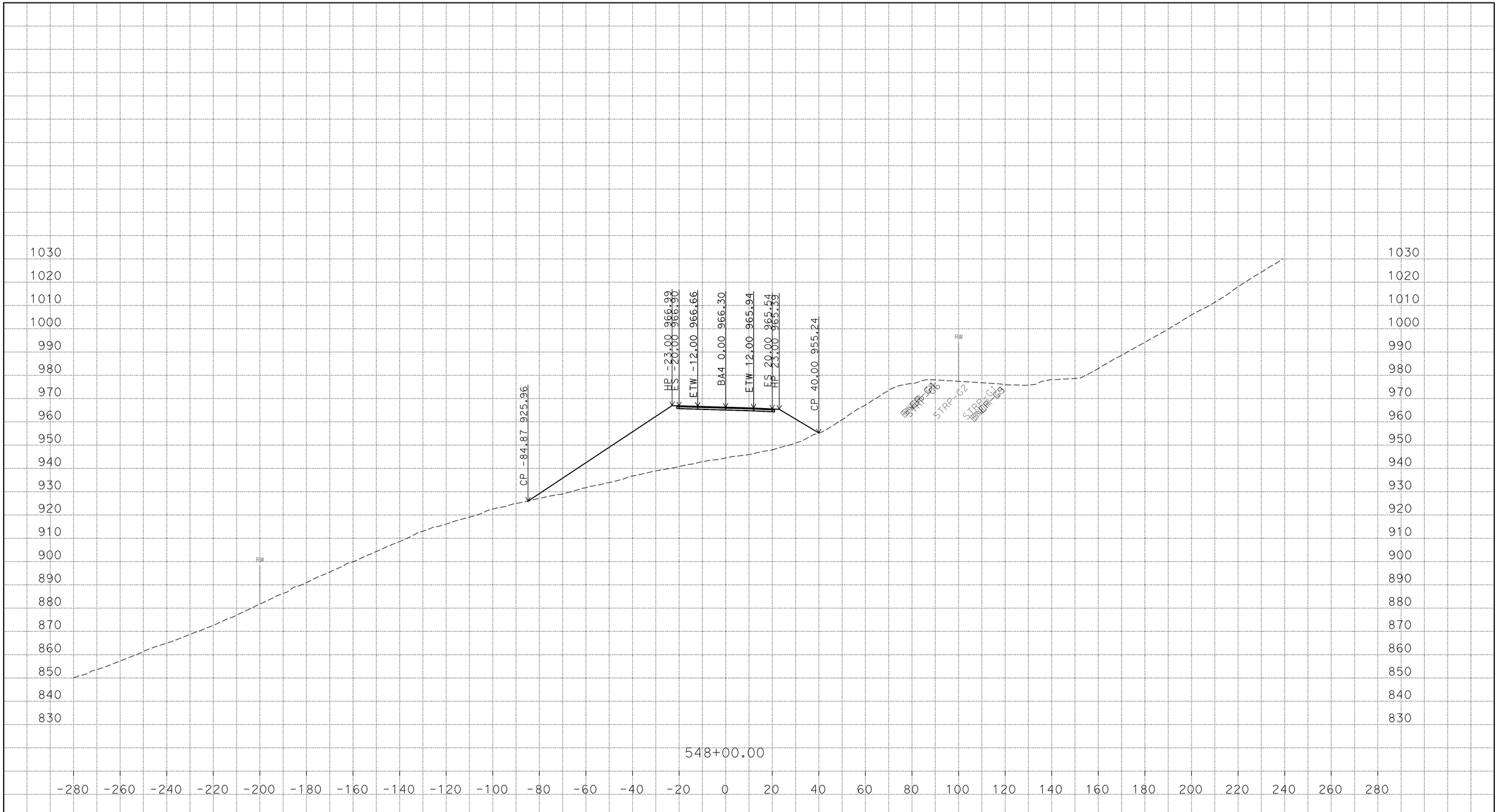

P:\proj5\03\3f760\traf\design\c3d_4_10_2014
BA4_AAALIGNMENT_Xsec_test002_final_zditch_test_01_TEMP_X_C3D_DWG.dwg - 22-Mar-16 11:00 AM

PLOTTED DATE: 22-MAR-2016

SCALE: 1"=20' Horiz.
1"=20' Vert.

CREATED BY: s121407

CONTRACT: 03-3F7604
DIST/CO/RTE/PM: 03/But/191/PM 6.8/8.6
PROJECT ID: 03 1300 0165

BA4
CROSS SECTIONS

FOR EARTHWORK DEVELOPMENT ONLY

All Dimensions are U.S. Survey Feet

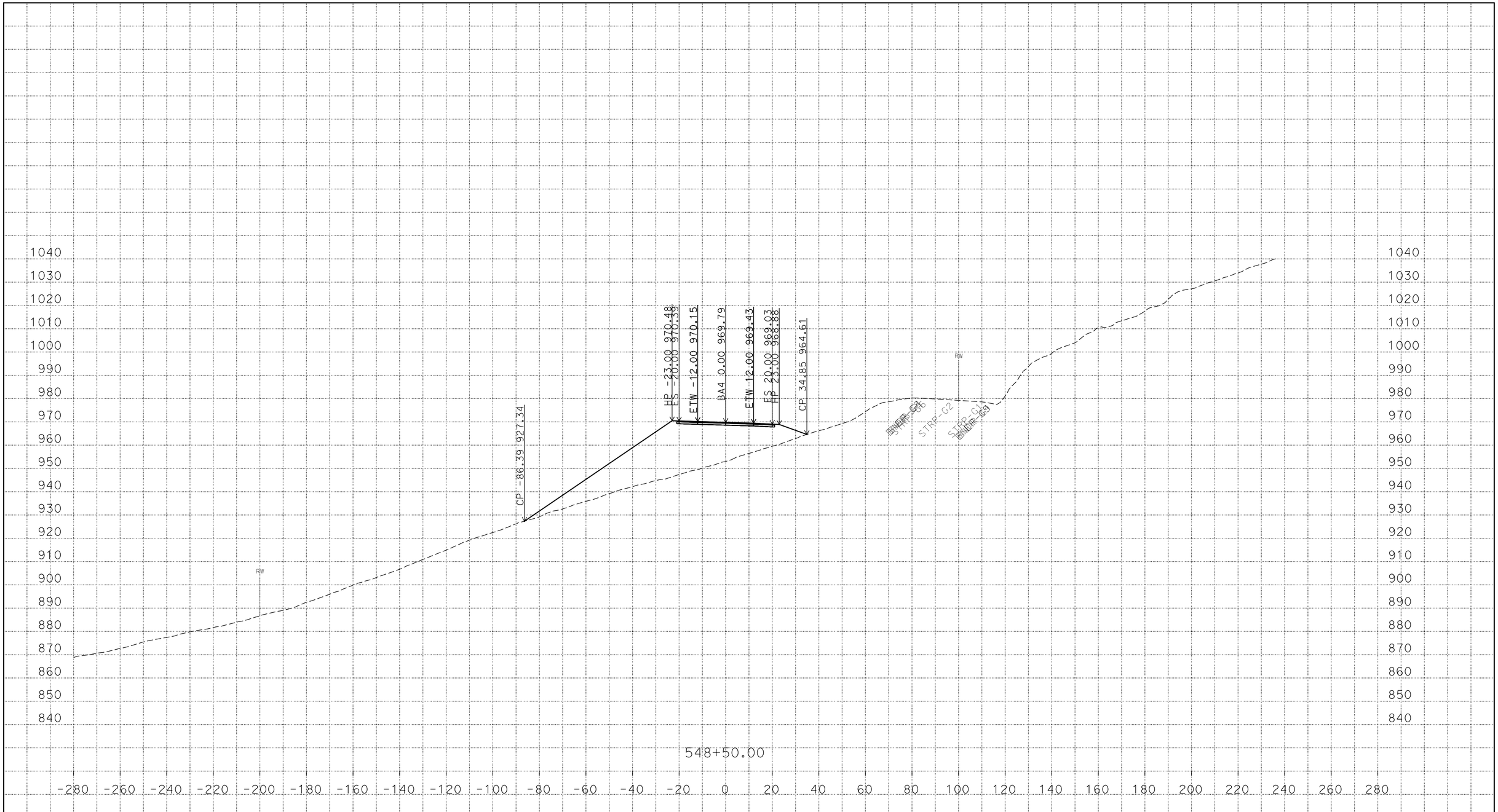

P:\proj5\03\3f760\traf\design\c3d_4_10_2014
BA4_AAALIGNMENT_Xsec_test002_final_zditch_test_01_TEMP_X_C3D_DWG.dwg - 22-Mar-16 11:00 AM

PLOTTED DATE: 22-MAR-2016

SCALE: 1"=20' Horiz.
1"=20' Vert.

CREATED BY: s121407

CONTRACT: 03-3F7604

DIST/CO/RTE/PM: 03/But/191/PM 6.8/8.6

PROJECT ID: 03 1300 0165

BA4
CROSS SECTIONS
67 OF 169

FOR EARTHWORK DEVELOPMENT ONLY

All Dimensions are U.S. Survey Feet

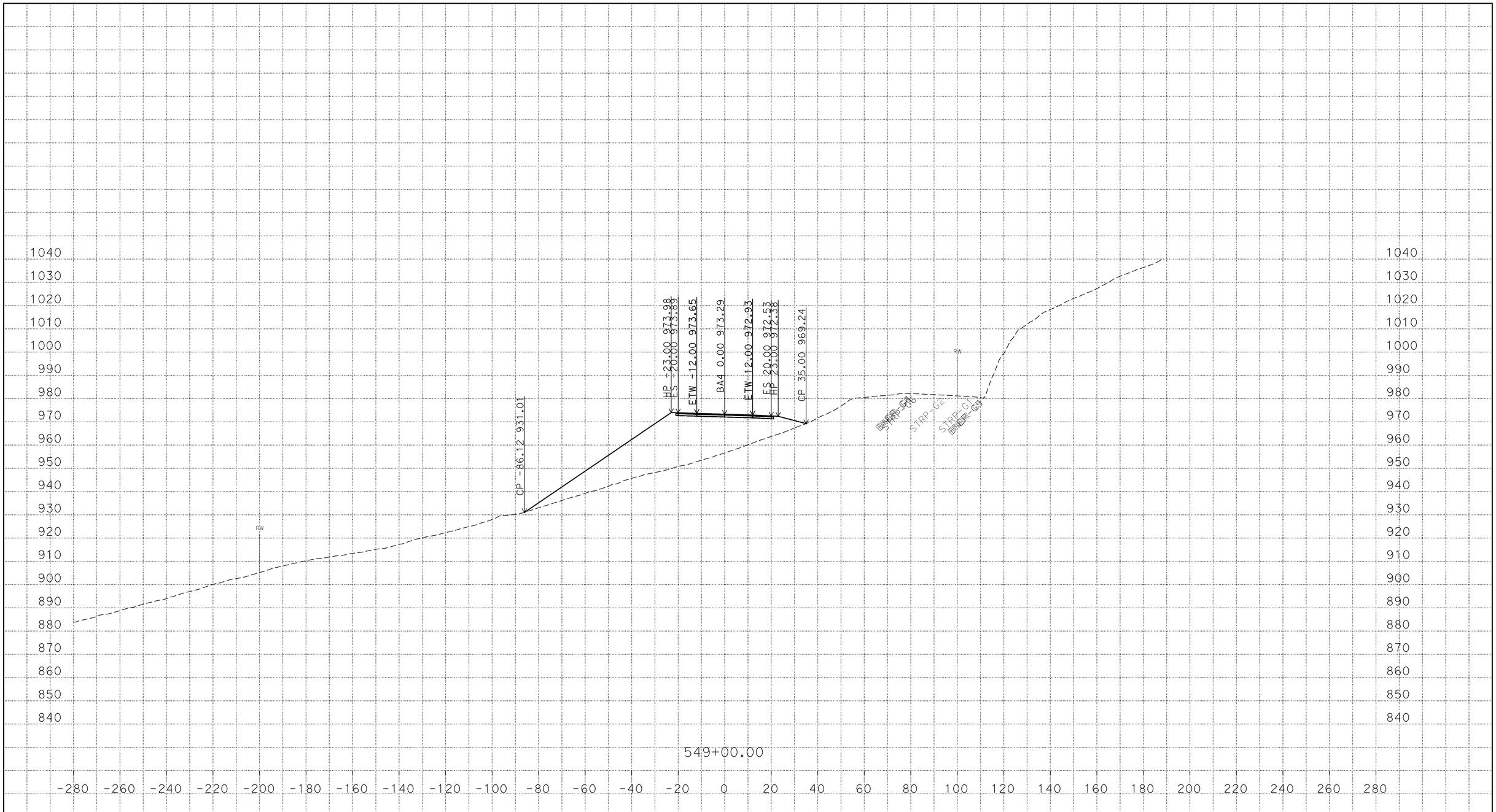

P:\proj5\03\3f760\traf\design\c3d_4_10_2014
BA4_AAALIGNMENT_Xsec_test002_final_zditch_test_01_TEMP_X_C3D_DWG.dwg - 22-Mar-16 11:00 AM

PLOTTED DATE: 22-MAR-2016

SCALE: 1"=20' Horiz.
1"=20' Vert.

CREATED BY: s121407

CONTRACT: 03-3F7604

DIST/CO/RTE/PM: 03/But/191/PM 6.8/8.6

PROJECT ID: 03 1300 0165

BA4

CROSS SECTIONS

FOR EARTHWORK DEVELOPMENT ONLY

All Dimensions are U.S. Survey Feet

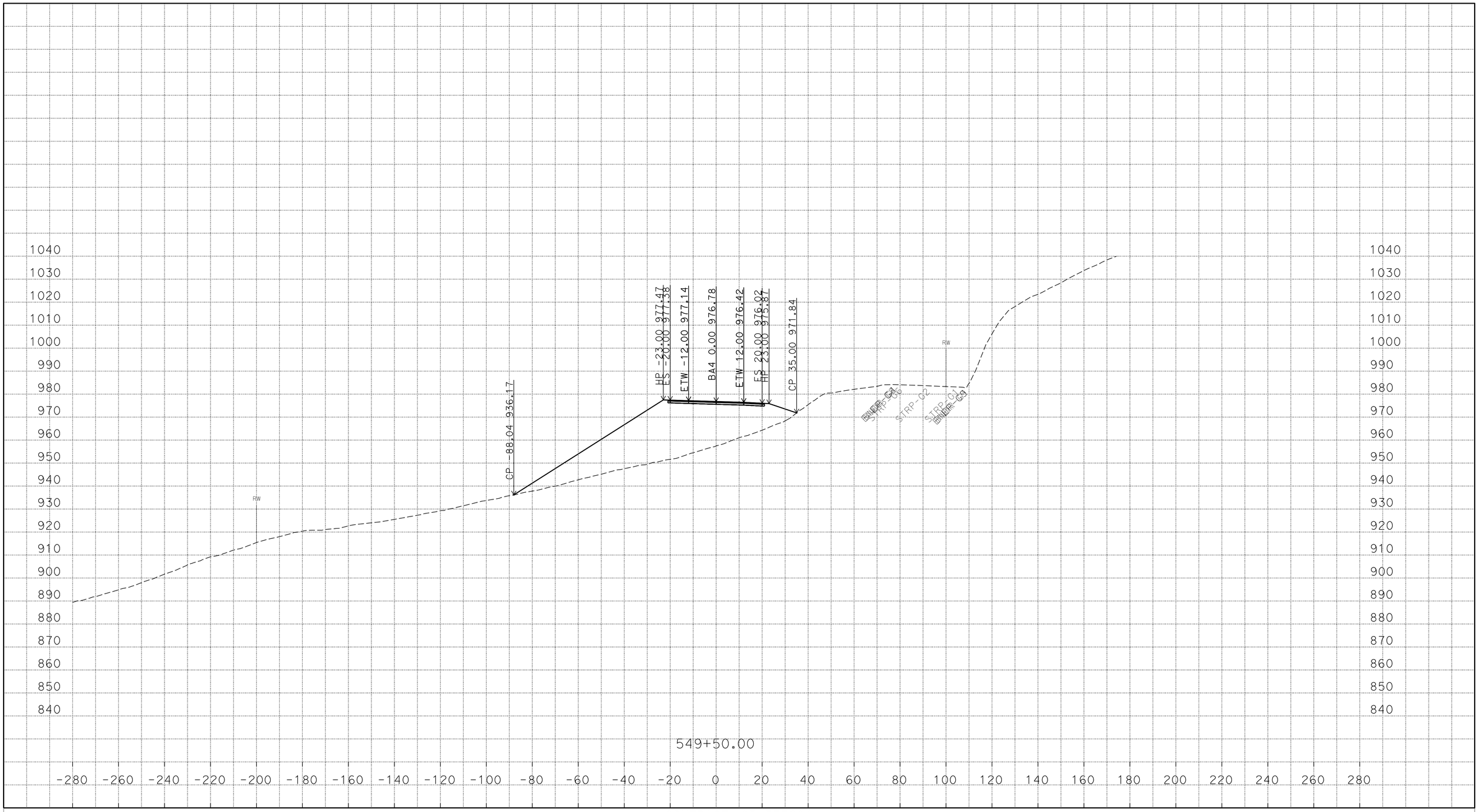

P:\proj5\03\3f760\traf\design\c3d_4_10_2014
BA4_AAALIGNMENT_Xsec_test002_final_zditch_test_01_TEMP_X_C3D_DWG.dwg - 22-Mar-16 11:00 AM

PLOTTED DATE: 22-MAR-2016

SCALE: 1"=20' Horiz.
1"=20' Vert.

CREATED BY: s121407

CONTRACT: 03-3F7604

DIST/CO/RTE/PM: 03/But/191/PM 6.8/8.6

PROJECT ID: 03 1300 0165

BA4

CROSS SECTIONS

FOR EARTHWORK DEVELOPMENT ONLY

All Dimensions are U.S. Survey Feet

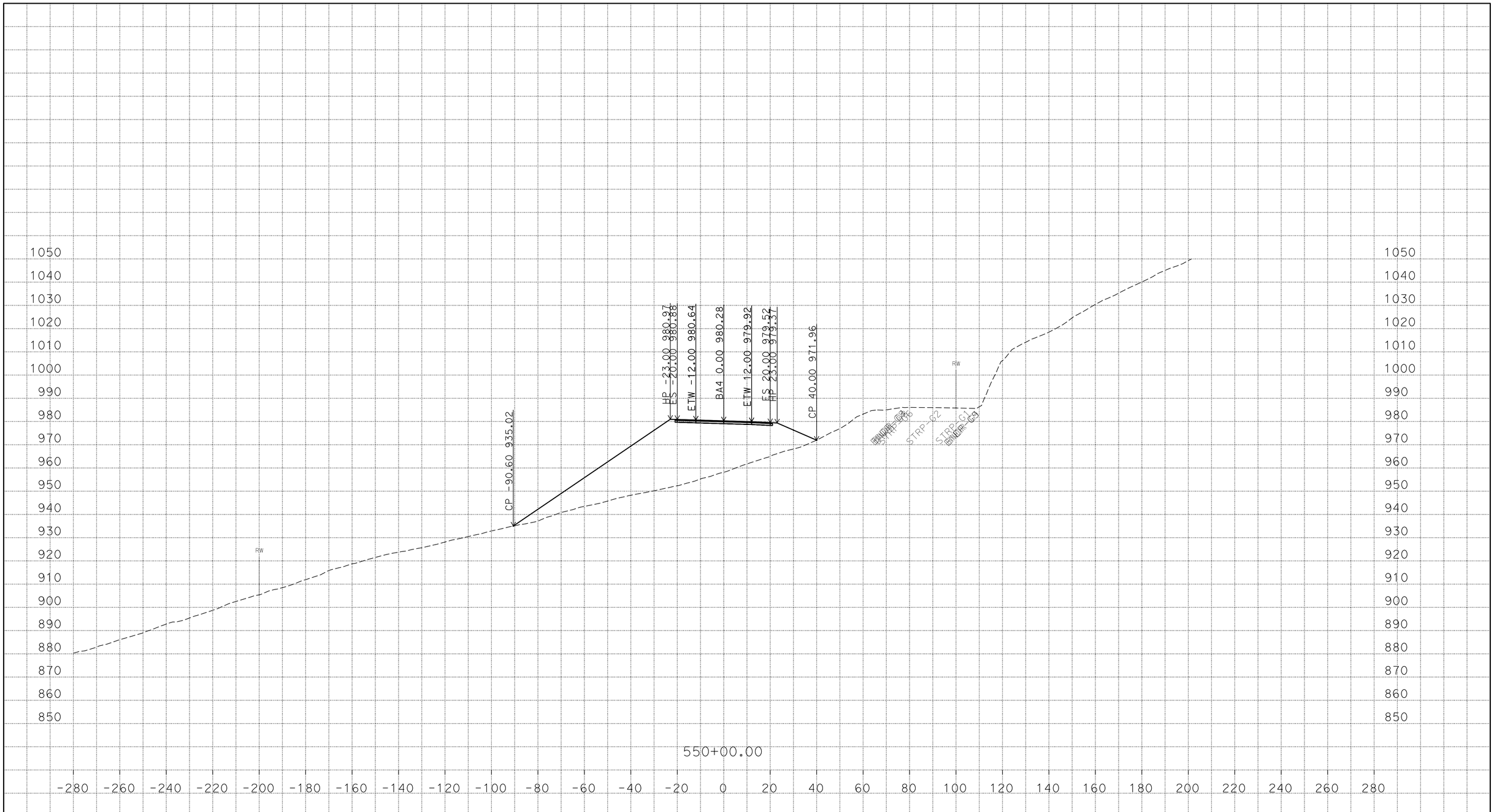

PLOTTED DATE: 22-MAR-2016

SCALE: 1"=20' Horiz.
1"=20' Vert.

CREATED BY: s121407

CONTRACT: 03-3F7604

DIST/CO/RTE/PM: 03/But/191/PM 6.8/8.6

PROJECT ID: 03 1300 0165

BA4

CROSS SECTIONS

P:\proj5\03\3f760\traf\design\c3d_4_10_2014
BA4_AAALIGNMENT_Xsec_test002_final_zditch_test_01_TEMP_X_C3D_DWG.dwg - 22-Mar-16 11:00 AM

FOR EARTHWORK DEVELOPMENT ONLY

All Dimensions are U.S. Survey Feet

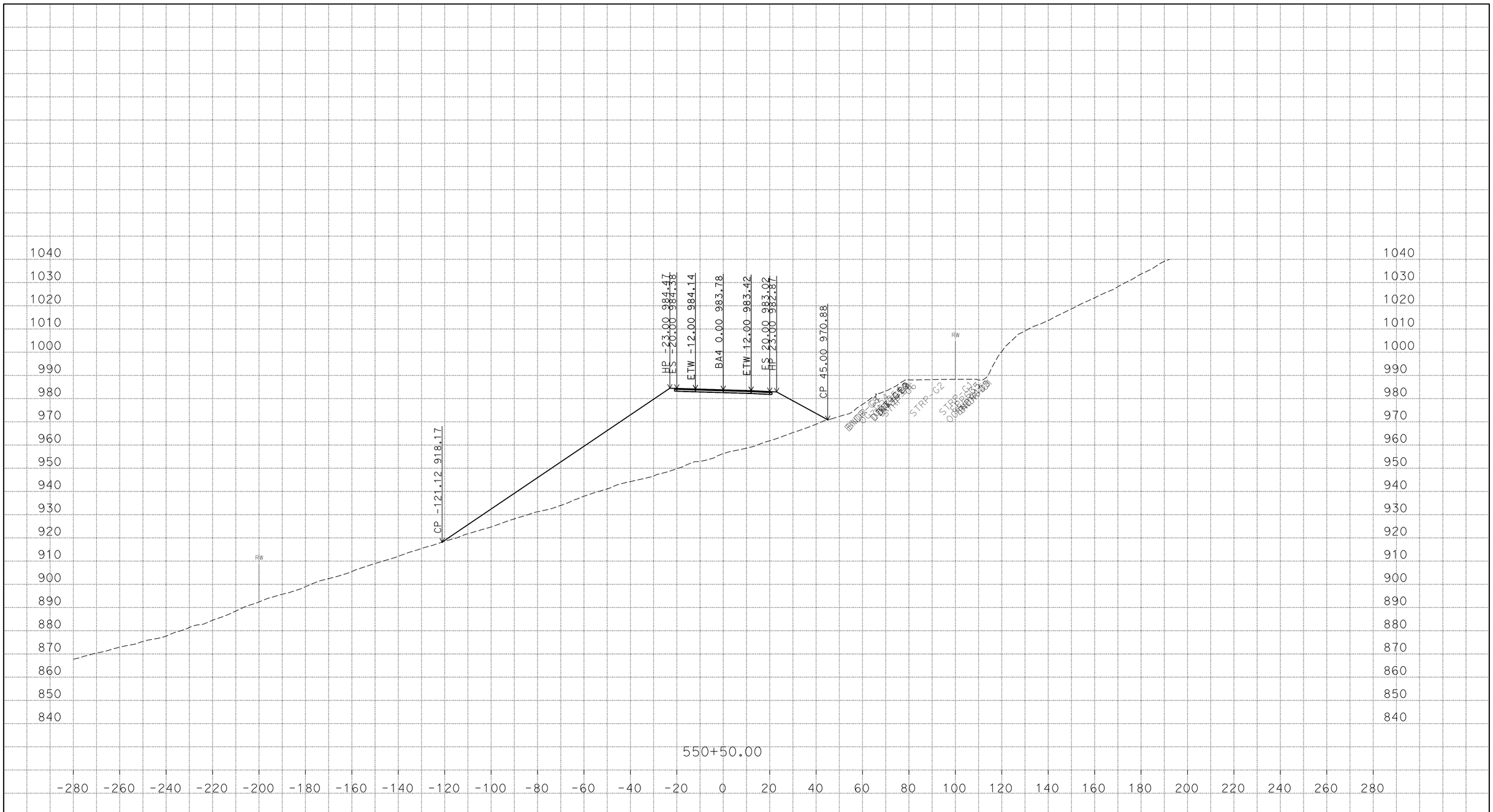

P:\proj5\03\3f760\traf\design\c3d_4_10_2014
BA4_AAALIGNMENT_Xsec_test002_final_zditch_test_01_TEMP_X_C3D_DWG.dwg - 22-Mar-16 11:00 AM

PLOTTED DATE: 22-MAR-2016

SCALE: 1"=20' Horiz.
1"=20' Vert.

CREATED BY: s121407

CONTRACT: 03-3F7604

DIST/CO/RTE/PM: 03/But/191/PM 6.8/8.6

PROJECT ID: 03 1300 0165

BA4

CROSS SECTIONS

FOR EARTHWORK DEVELOPMENT ONLY

All Dimensions are U.S. Survey Feet

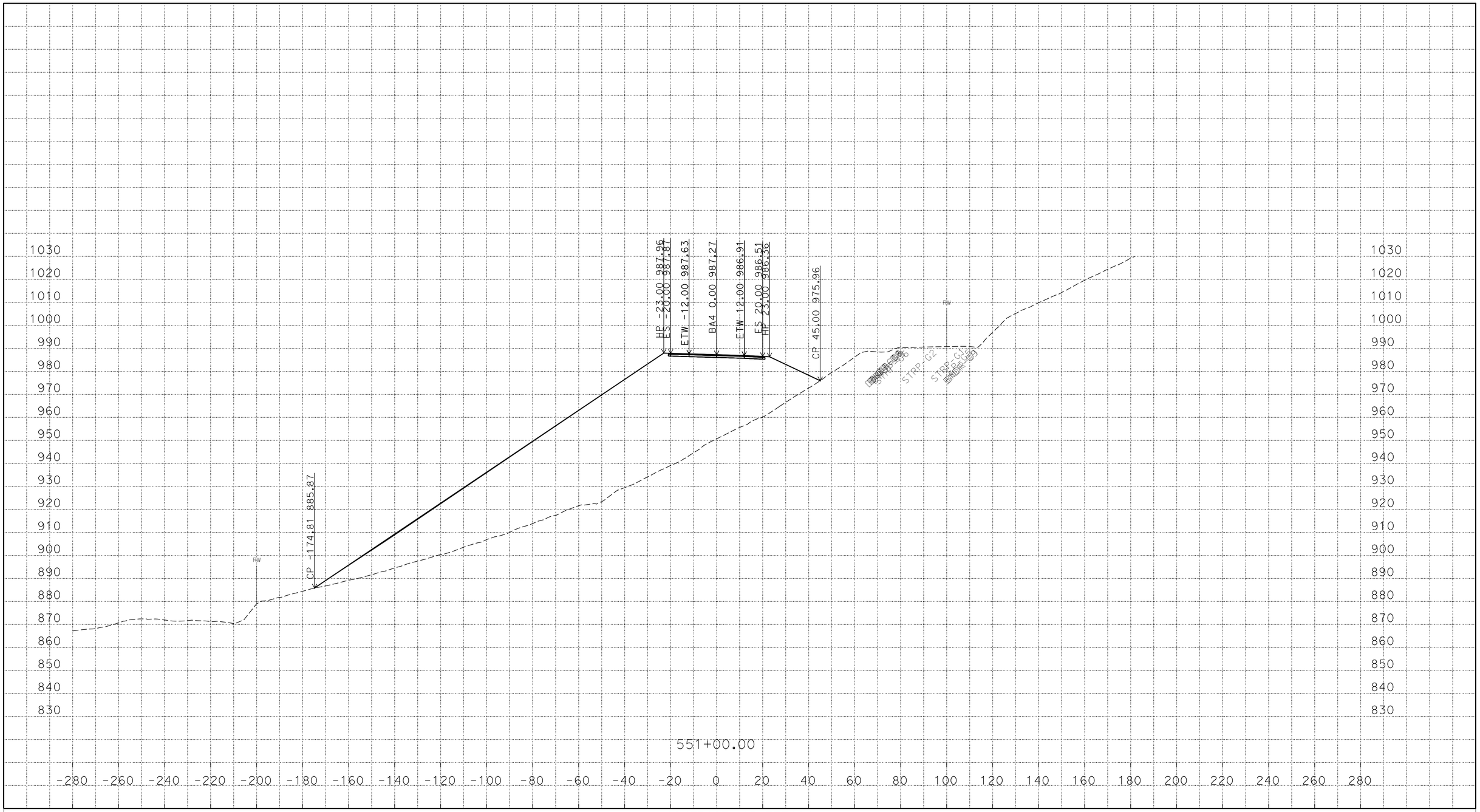

P:\proj5\03\3f760\traf\design\c3d_4_10_2014
BA4_AAALIGNMENT_Xsec_test002_final_zditch_test_01_TEMP_X_C3D_DWG.dwg - 22-Mar-16 11:00 AM

PLOTTED DATE: 22-MAR-2016

SCALE: 1"=20' Horiz.
1"=20' Vert.

CREATED BY: s121407

CONTRACT: 03-3F7604

DIST/CO/RTE/PM: 03/But/191/PM 6.8/8.6

PROJECT ID: 03 1300 0165

BA4
CROSS SECTIONS

FOR EARTHWORK DEVELOPMENT ONLY

All Dimensions are U.S. Survey Feet

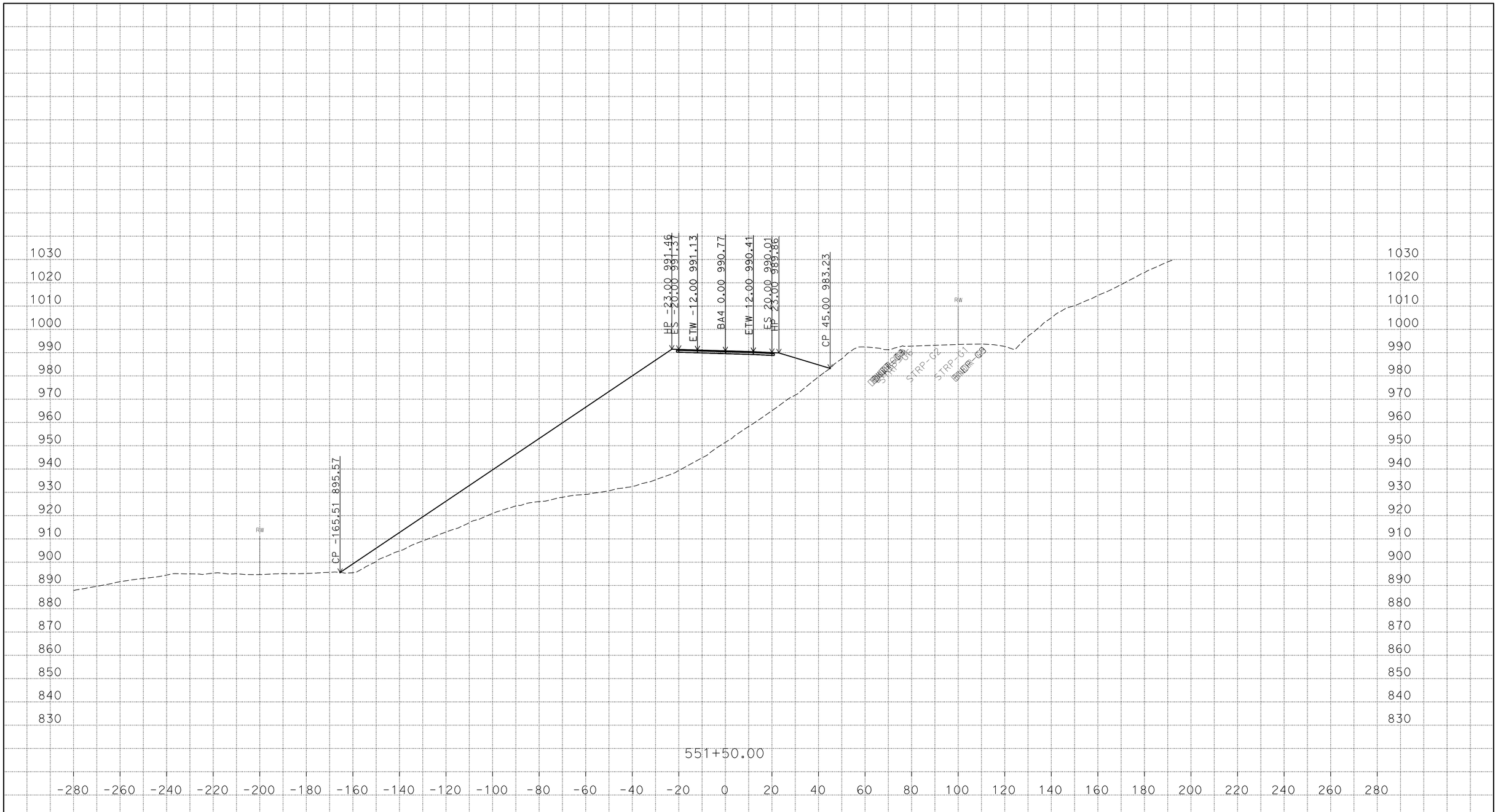

PLOTTED DATE: 22-MAR-2016

SCALE: 1"=20' Horiz.
1"=20' Vert.

CREATED BY: s121407

CONTRACT: 03-3F7604

DIST/CO/RTE/PM: 03/But/191/PM 6.8/8.6

PROJECT ID: 03 1300 0165

BA4

CROSS SECTIONS

P:\proj5\03\3f760\traf\design\c3d_4_10_2014
BA4_AAALIGNMENT_Xsec_test002_final_zditch_test_01_TEMP_X_C3D_DWG.dwg - 22-Mar-16 11:00 AM

FOR EARTHWORK DEVELOPMENT ONLY

All Dimensions are U.S. Survey Feet

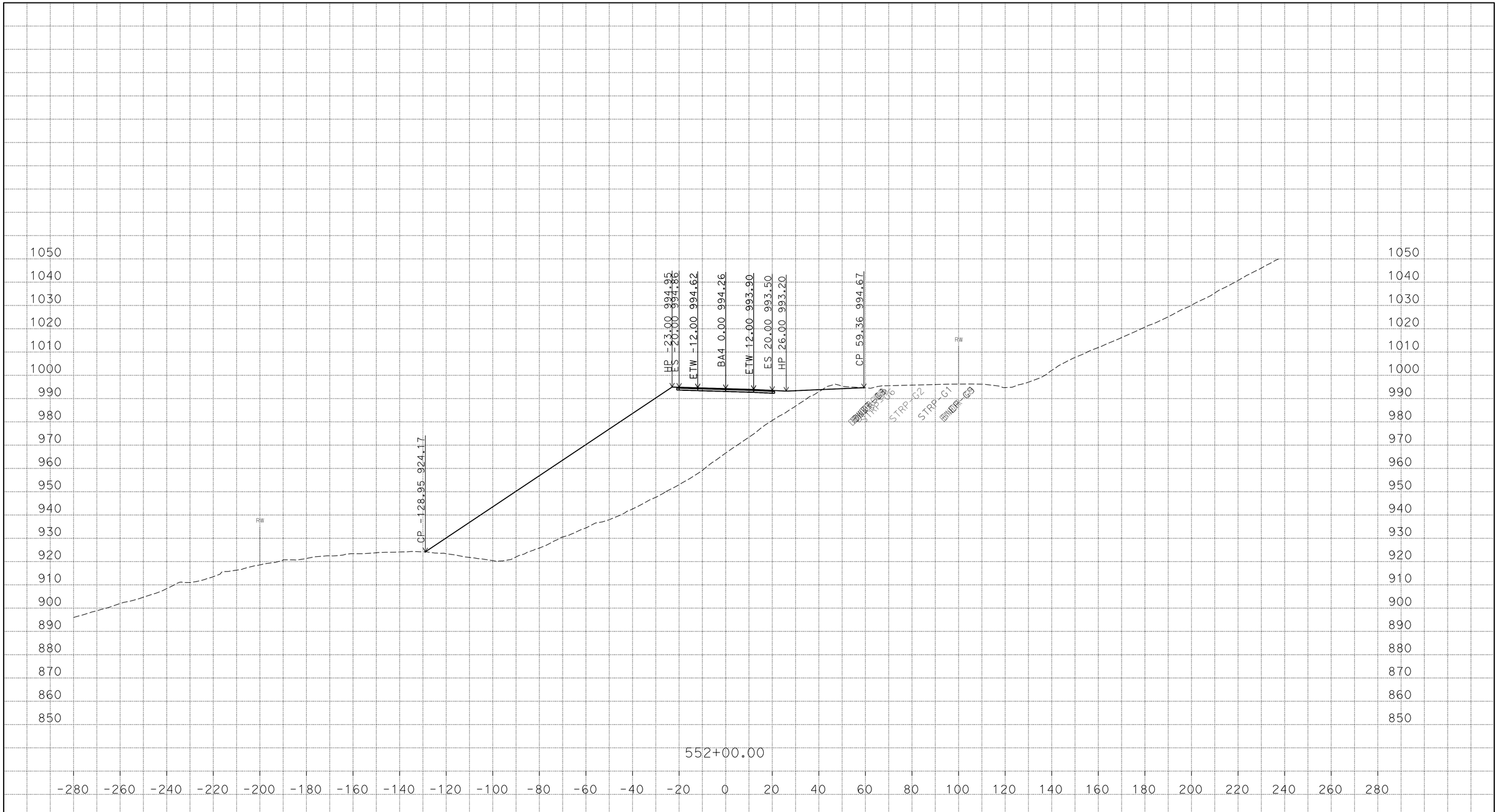

PLOTTED DATE: 22-MAR-2016

SCALE: 1"=20' Horiz.
1"=20' Vert.

CREATED BY: s121407

CONTRACT: 03-3F7604

DIST/CO/RTE/PM: 03/But/191/PM 6.8/8.6

PROJECT ID: 03 1300 0165

BA4

CROSS SECTIONS

P:\proj5\03\3f760\traf\design\c3d_4_10_2014
BA4_AAALIGNMENT_Xsec_test002_final_zditch_test_01_TEMP_X_C3D_DWG.dwg - 22-Mar-16 11:00 AM

FOR EARTHWORK DEVELOPMENT ONLY

All Dimensions are U.S. Survey Feet

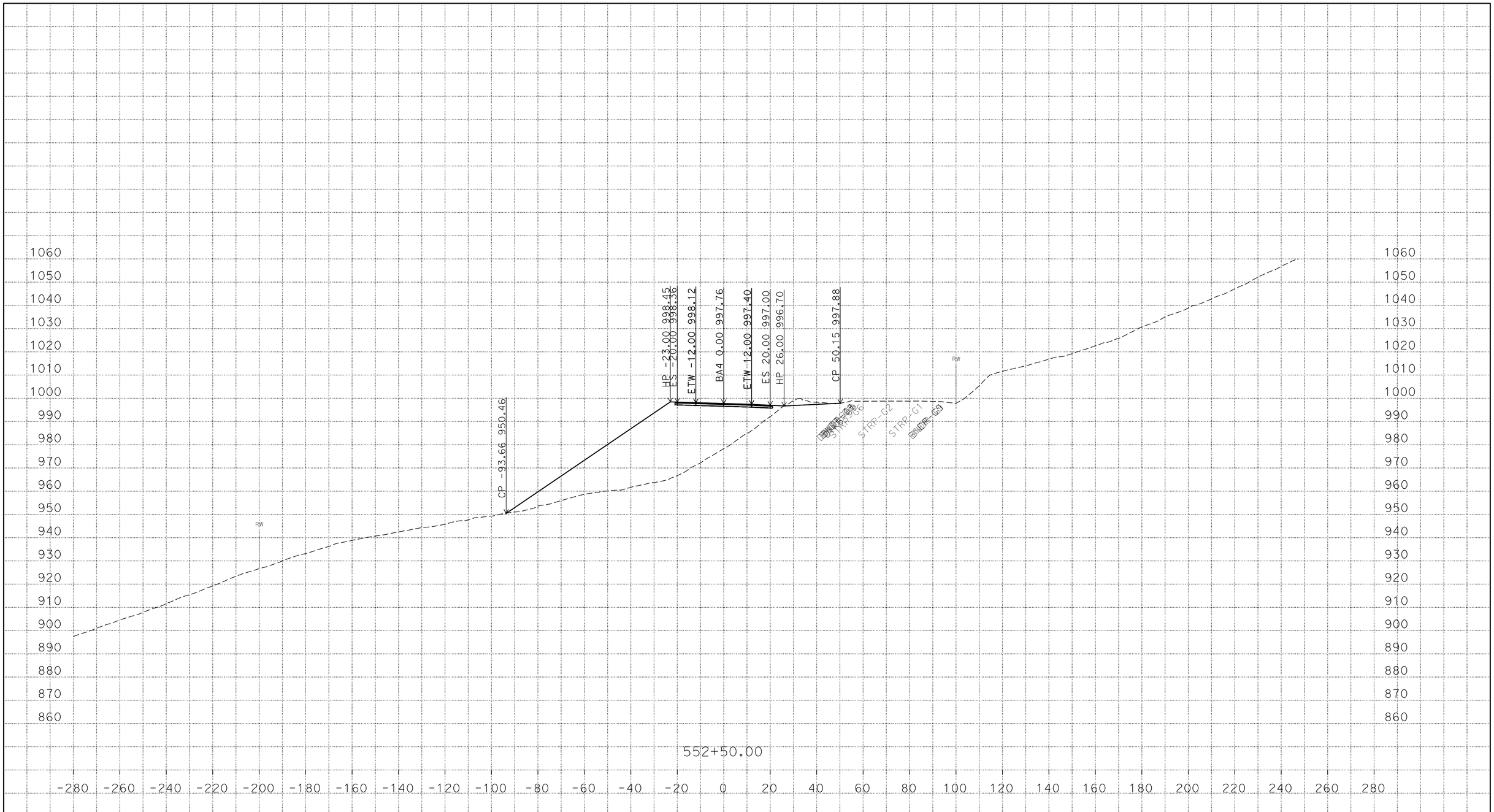

PLOTTED DATE: 22-MAR-2016

SCALE: 1"=20' Horiz.
1"=20' Vert.

CREATED BY: s121407

CONTRACT: 03-3F7604

DIST/CO/RTE/PM: 03/But/191/PM 6.8/8.6

PROJECT ID: 03 1300 0165

BA4

CROSS SECTIONS

P:\proj5\03\3f760\traf\design\c3d_4_10_2014
BA4_AAALIGNMENT_Xsec_test002_final_zditch_test_01_TEMP_X_C3D_DWG.dwg - 22-Mar-16 11:00 AM

FOR EARTHWORK DEVELOPMENT ONLY

All Dimensions are U.S. Survey Feet

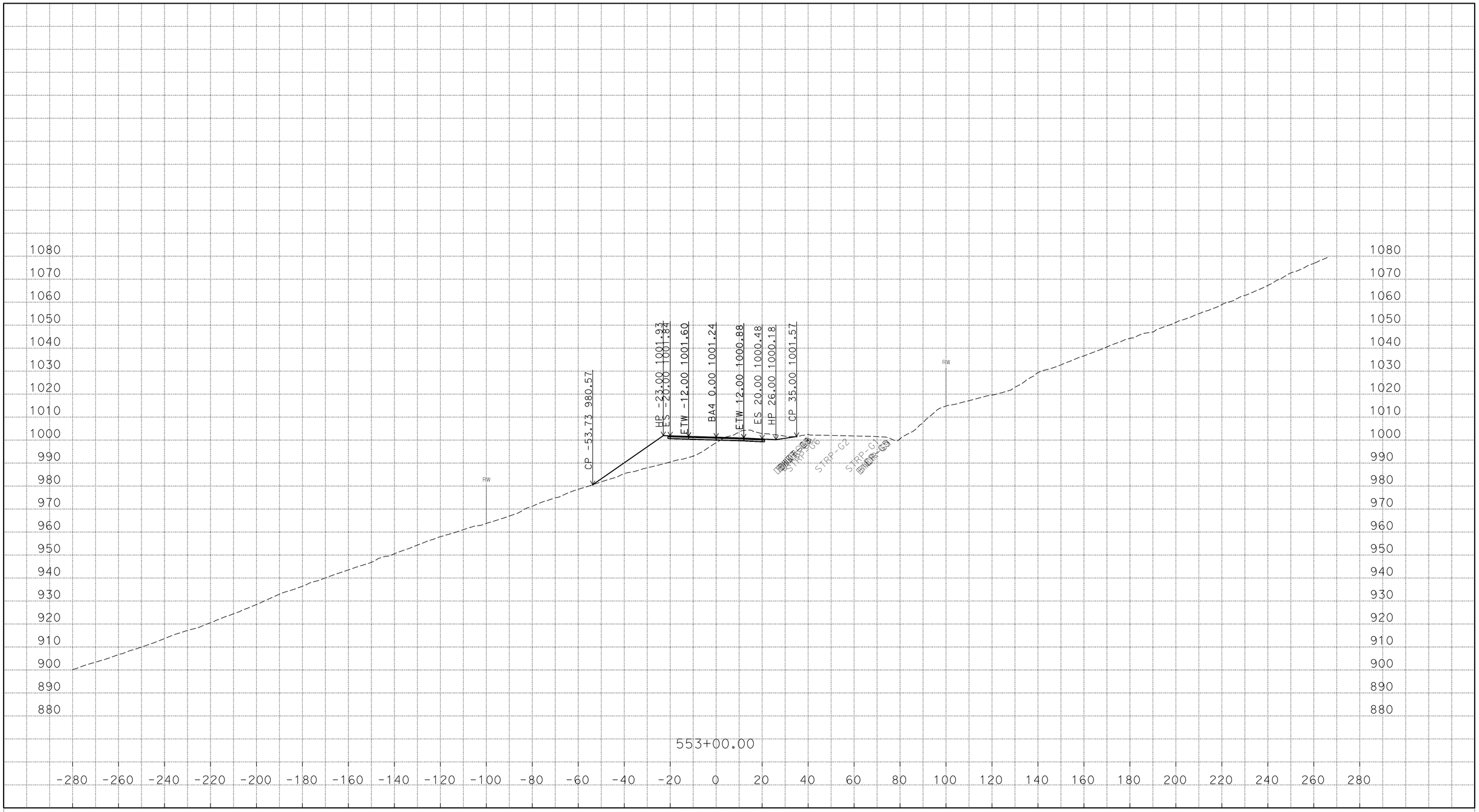

P:\proj5\03\3f760\traf\design\c3d_4_10_2014
BA4_AAALIGNMENT_Xsec_test002_final_zditch_test_01_TEMP_X_C3D_DWG.dwg - 22-Mar-16 11:00 AM

PLOTTED DATE: 22-MAR-2016

SCALE: 1"=20' Horiz.
1"=20' Vert.

CREATED BY: s121407

CONTRACT: 03-3F7604

DIST/CO/RTE/PM: 03/But/191/PM 6.8/8.6

PROJECT ID: 03 1300 0165

BA4

CROSS SECTIONS

FOR EARTHWORK DEVELOPMENT ONLY

All Dimensions are U.S. Survey Feet

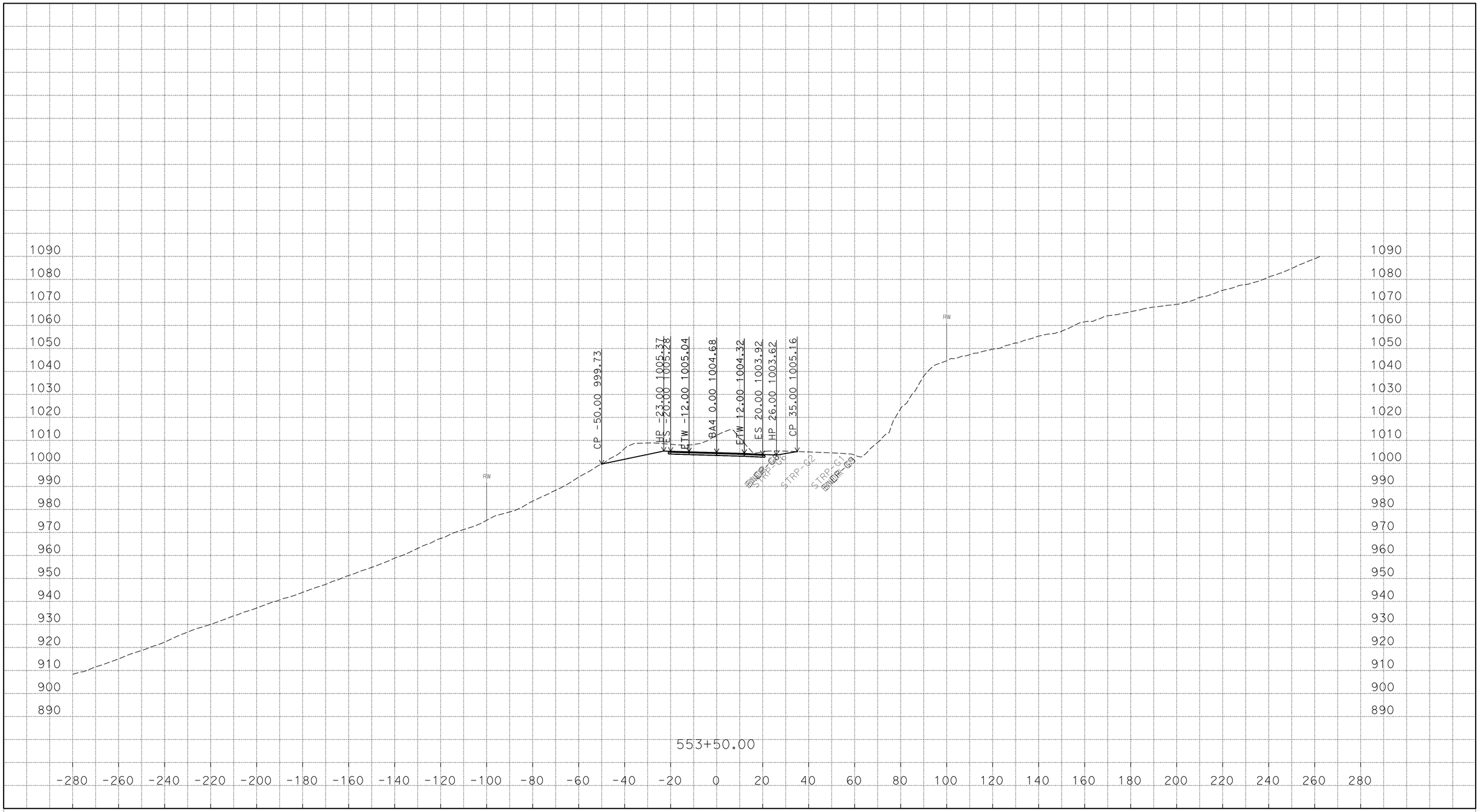

P:\proj5\03\3f760\traf\design\c3d_4_10_2014
BA4_AAALIGNMENT_Xsec_test002_final_zditch_test_01_TEMP_X_C3D_DWG.dwg - 22-Mar-16 11:00 AM

PLOTTED DATE: 22-MAR-2016

SCALE: 1"=20' Horiz.
1"=20' Vert.

CREATED BY: s121407

CONTRACT: 03-3F7604

DIST/CO/RTE/PM: 03/But/191/PM 6.8/8.6

PROJECT ID: 03 1300 0165

BA4
CROSS SECTIONS

FOR EARTHWORK DEVELOPMENT ONLY

All Dimensions are U.S. Survey Feet

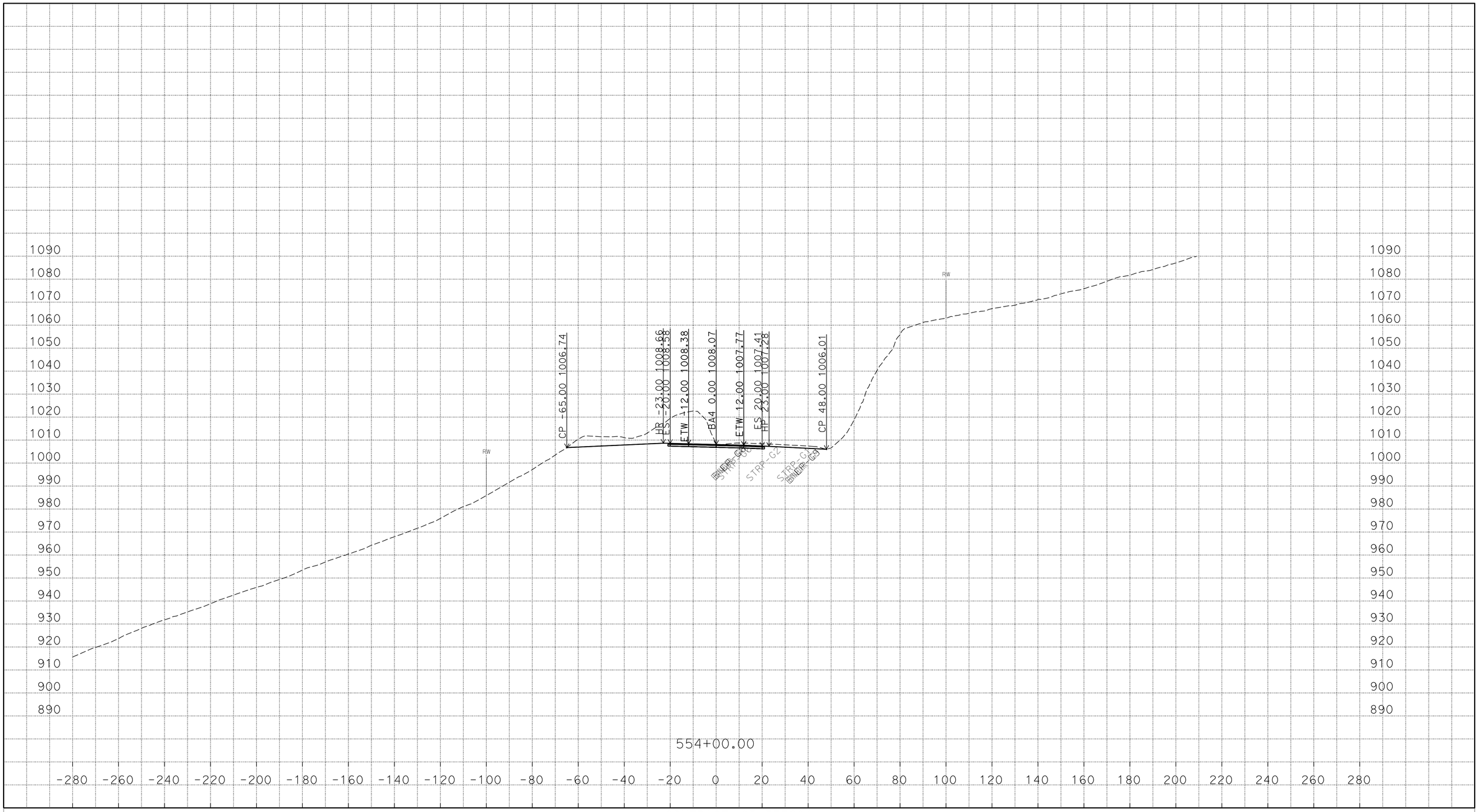

PLOTTED DATE: 22-MAR-2016

SCALE: 1"=20' Horiz.
1"=20' Vert.

CREATED BY: s121407

CONTRACT: 03-3F7604

DIST/CO/RTE/PM: 03/But/191/PM 6.8/8.6

PROJECT ID: 03 1300 0165

BA4

CROSS SECTIONS

P:\proj5\03\3f760\traf\design\c3d_4_10_2014
BA4_AAALIGNMENT_Xsec_test002_final_zditch_test_01_TEMP_X_C3D_DWG.dwg - 22-Mar-16 11:00 AM

FOR EARTHWORK DEVELOPMENT ONLY

All Dimensions are U.S. Survey Feet

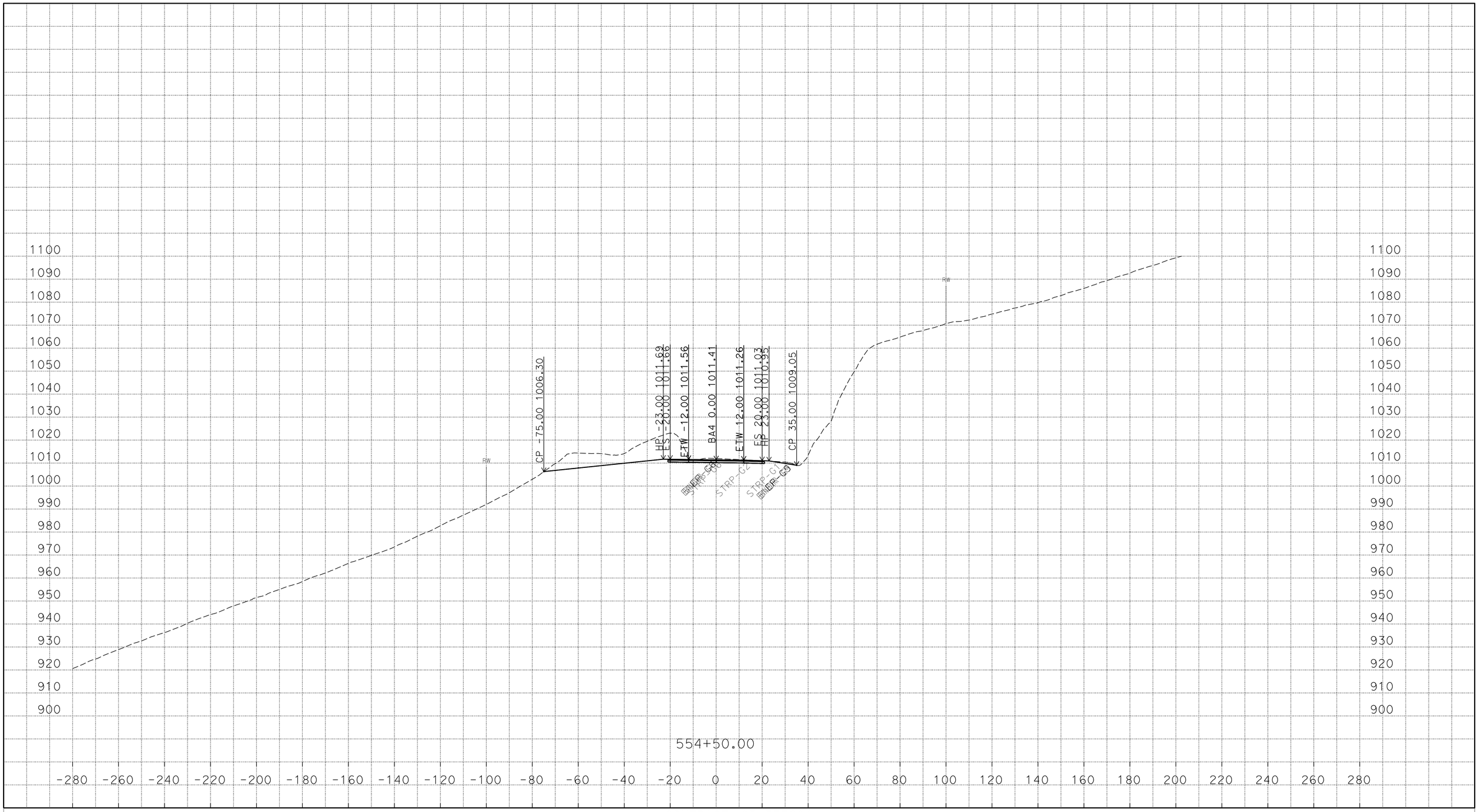

P:\proj5\03\3f760\traf\design\c3d_4_10_2014
BA4_AAALIGNMENT_Xsec_test002_final_zditch_test_01_TEMP_X_C3D_DWG.dwg - 22-Mar-16 11:00 AM

PLOTTED DATE: 22-MAR-2016

SCALE: 1"=20' Horiz.
1"=20' Vert.

CREATED BY: s121407

CONTRACT: 03-3F7604
DIST/CO/RTE/PM: 03/But/191/PM 6.8/8.6
PROJECT ID: 03 1300 0165

BA4
CROSS SECTIONS

FOR EARTHWORK DEVELOPMENT ONLY

All Dimensions are U.S. Survey Feet

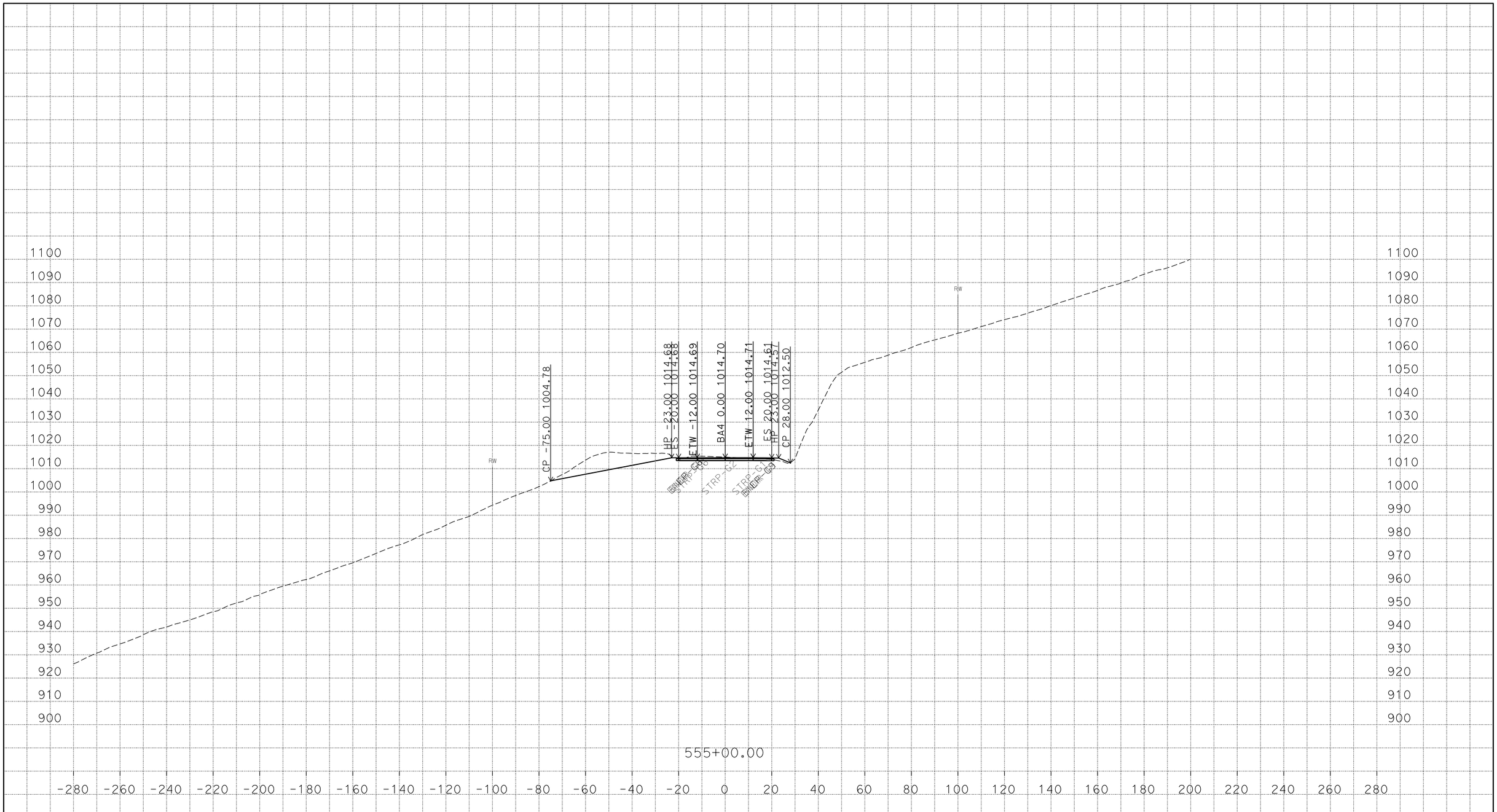

PLOTTED DATE: 22-MAR-2016

SCALE: 1"=20' Horiz.
1"=20' Vert.

CREATED BY: s121407

CONTRACT: 03-3F7604

DIST/CO/RTE/PM: 03/But/191/PM 6.8/8.6

PROJECT ID: 03 1300 0165

BA4
CROSS SECTIONS

P:\proj5\03\3f760\traf\design\c3d_4_10_2014
BA4_AAALIGNMENT_Xsec_test002_final_zditch_test_01_TEMP_X_C3D_DWG.dwg - 22-Mar-16 11:00 AM

FOR EARTHWORK DEVELOPMENT ONLY

All Dimensions are U.S. Survey Feet

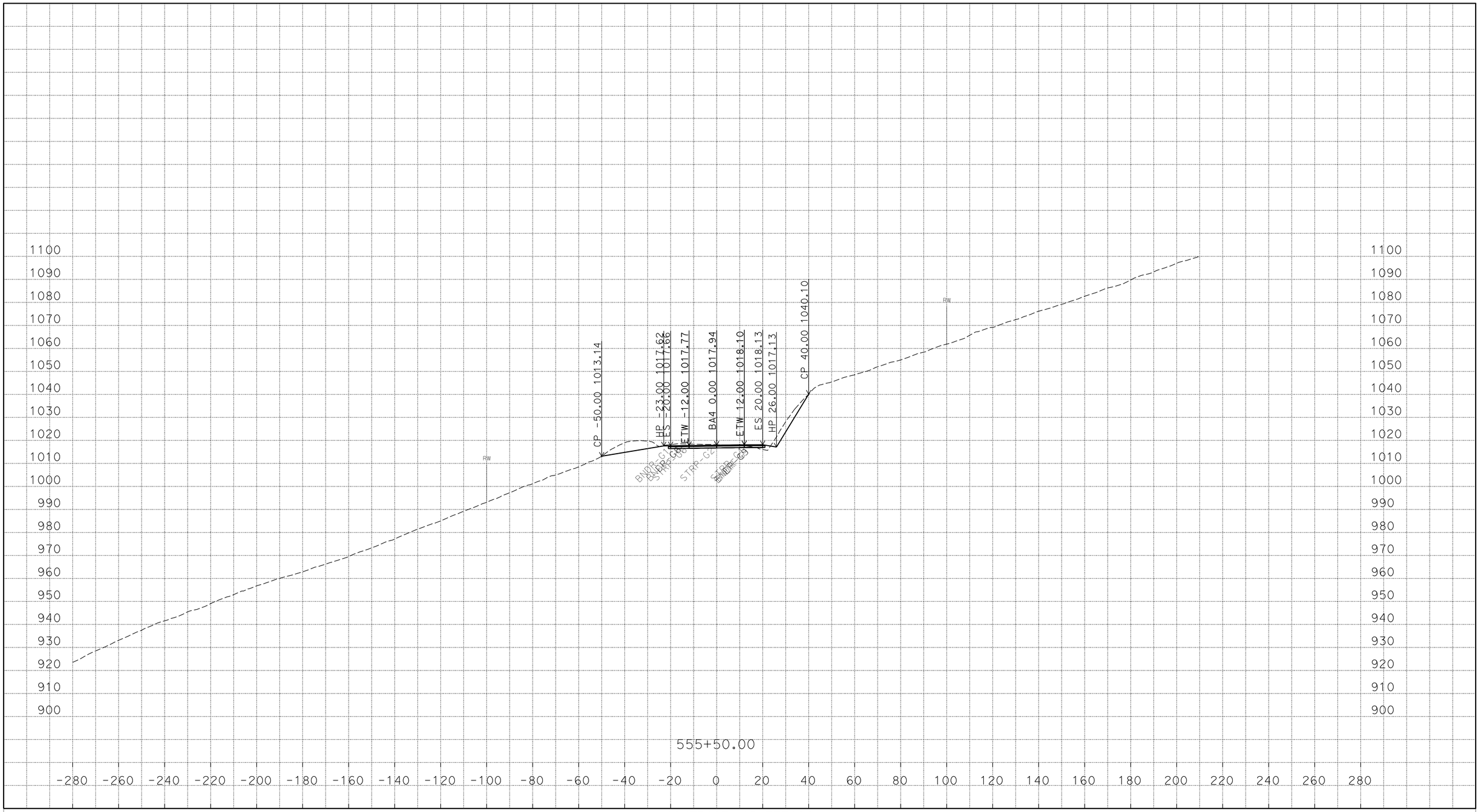

PLOTTED DATE: 22-MAR-2016

SCALE: 1"=20' Horiz.
1"=20' Vert.

CREATED BY: s121407

CONTRACT: 03-3F7604

DIST/CO/RTE/PM: 03/But/191/PM 6.8/8.6

PROJECT ID: 03 1300 0165

BA4
CROSS SECTIONS

P:\proj5\03\3f760\traf\design\c3d_4_10_2014
BA4_AAALIGNMENT_Xsec_test002_final_zditch_test_01_TEMP_X_C3D_DWG.dwg - 22-Mar-16 11:00 AM

FOR EARTHWORK DEVELOPMENT ONLY

All Dimensions are U.S. Survey Feet

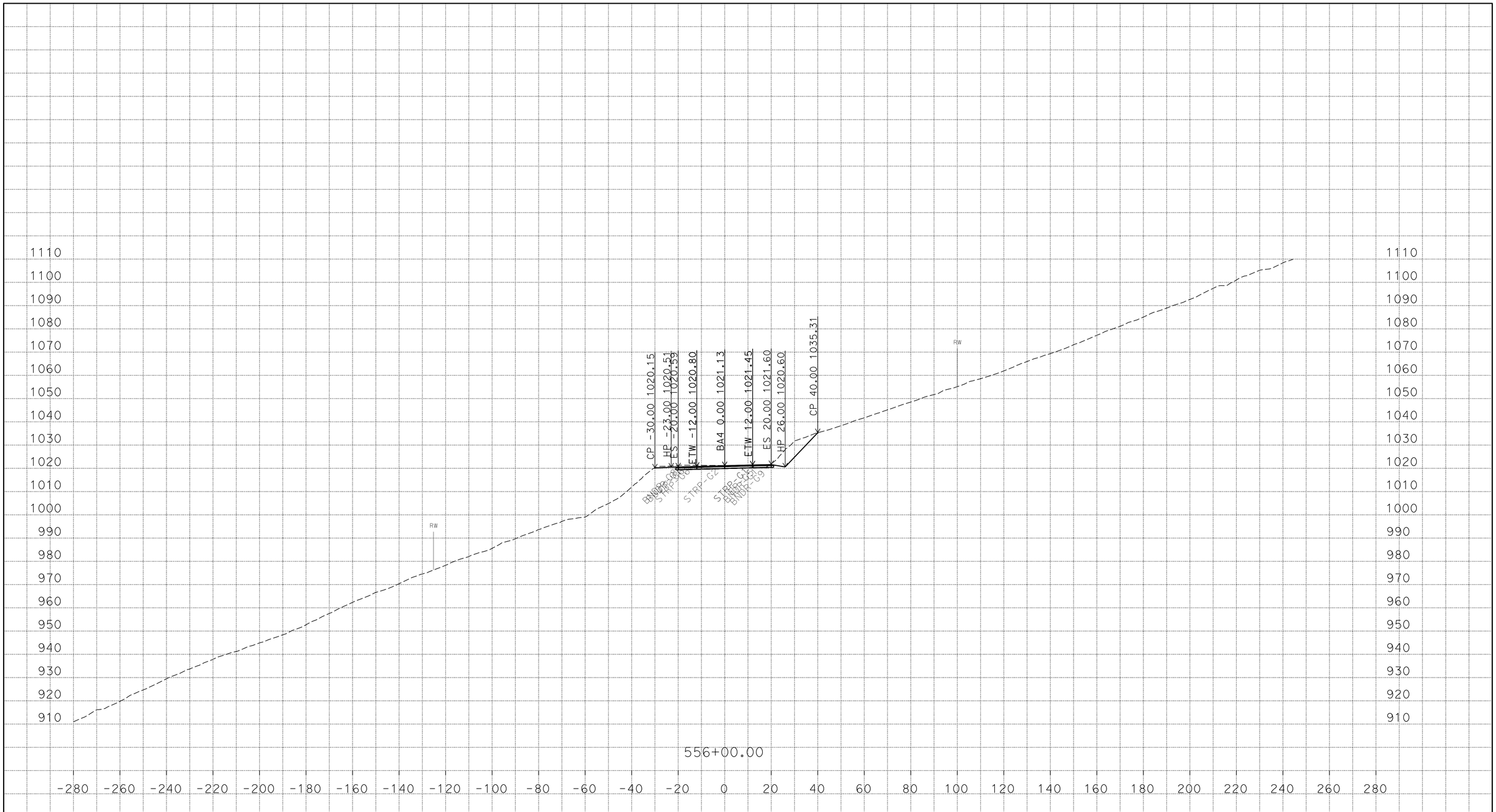

P:\proj5\03\3f760\traf\design\c3d_4_10_2014
BA4_AAALIGNMENT_Xsec_test002_final_zditch_test_01_TEMP_X_C3D_DWG.dwg - 22-Mar-16 11:00 AM

PLOTTED DATE: 22-MAR-2016

SCALE: 1"=20' Horiz.
1"=20' Vert.

CREATED BY: s121407

CONTRACT: 03-3F7604

DIST/CO/RTE/PM: 03/But/191/PM 6.8/8.6

PROJECT ID: 03 1300 0165

BA4
CROSS SECTIONS

FOR EARTHWORK DEVELOPMENT ONLY

All Dimensions are U.S. Survey Feet

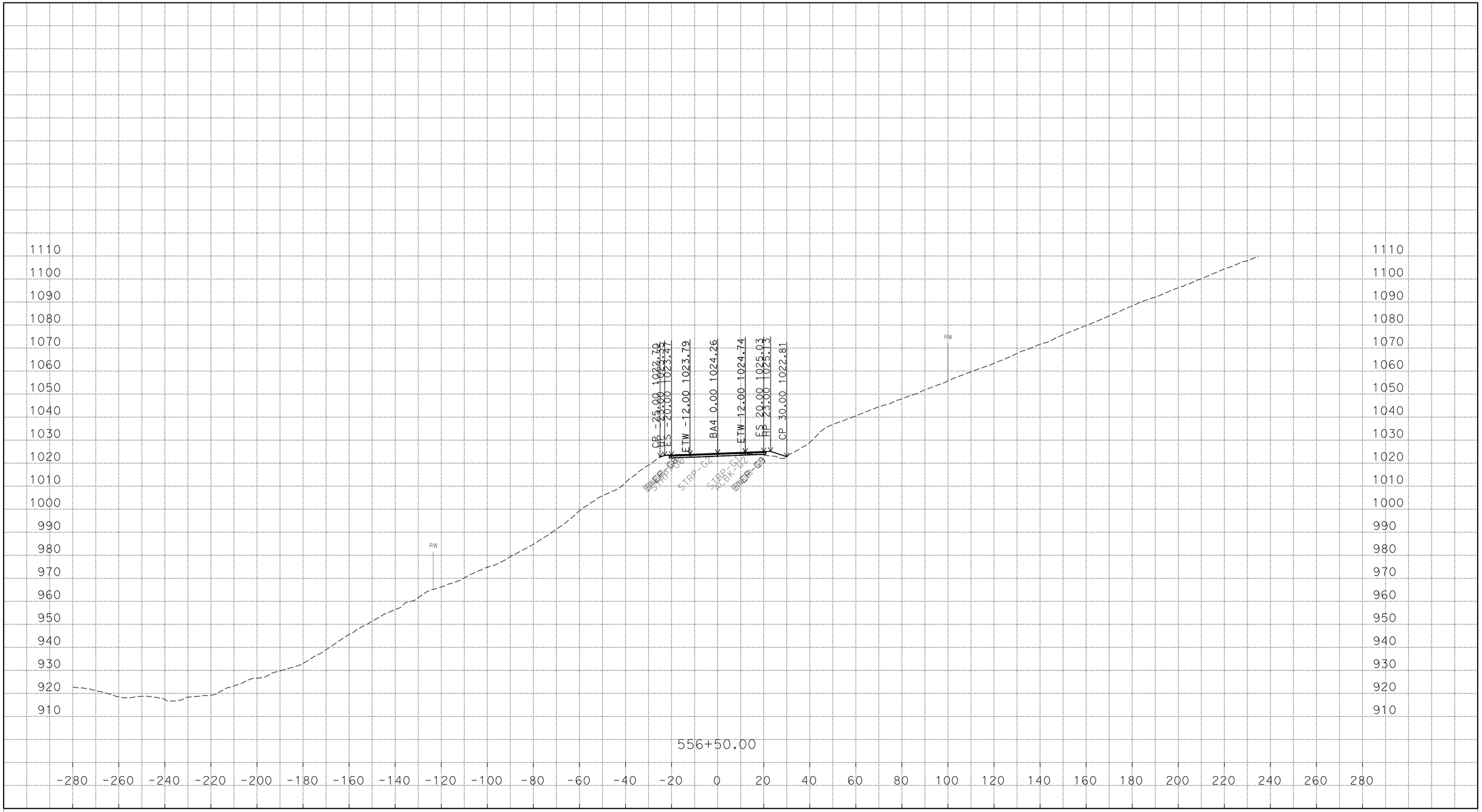

P:\proj5\03\3f760\traf\design\c3d_4_10_2014
BA4_AAALIGNMENT_Xsec_test002_final_zditch_test_01_TEMP_X_C3D_DWG.dwg - 22-Mar-16 11:00 AM

PLOTTED DATE: 22-MAR-2016

SCALE: 1"=20' Horiz.
1"=20' Vert.

CREATED BY: s121407

CONTRACT: 03-3F7604

DIST/CO/RTE/PM: 03/But/191/PM 6.8/8.6

PROJECT ID: 03 1300 0165

BA4
CROSS SECTIONS

FOR EARTHWORK DEVELOPMENT ONLY

All Dimensions are U.S. Survey Feet

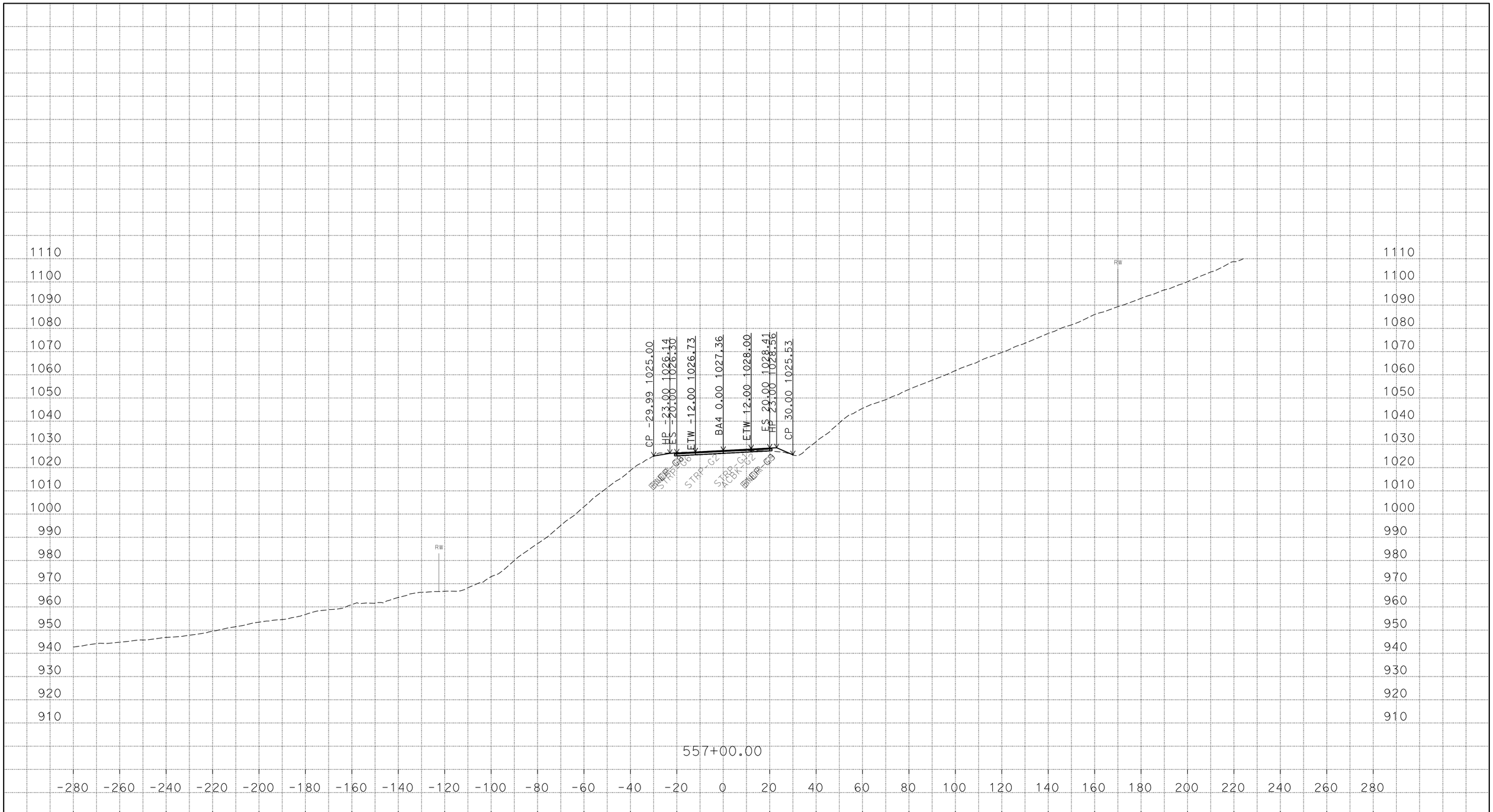

P:\proj5\03\3f760\traf\design\c3d_4_10_2014
BA4_AAALIGNMENT_Xsec_test002_final_zditch_test_01_TEMP_X_C3D_DWG.dwg - 22-Mar-16 11:00 AM

PLOTTED DATE: 22-MAR-2016

SCALE: 1"=20' Horiz.
1"=20' Vert.

CREATED BY: s121407

CONTRACT: 03-3F7604
DIST/CO/RTE/PM: 03/But/191/PM 6.8/8.6
PROJECT ID: 03 1300 0165

BA4
CROSS SECTIONS

FOR EARTHWORK DEVELOPMENT ONLY

All Dimensions are U.S. Survey Feet

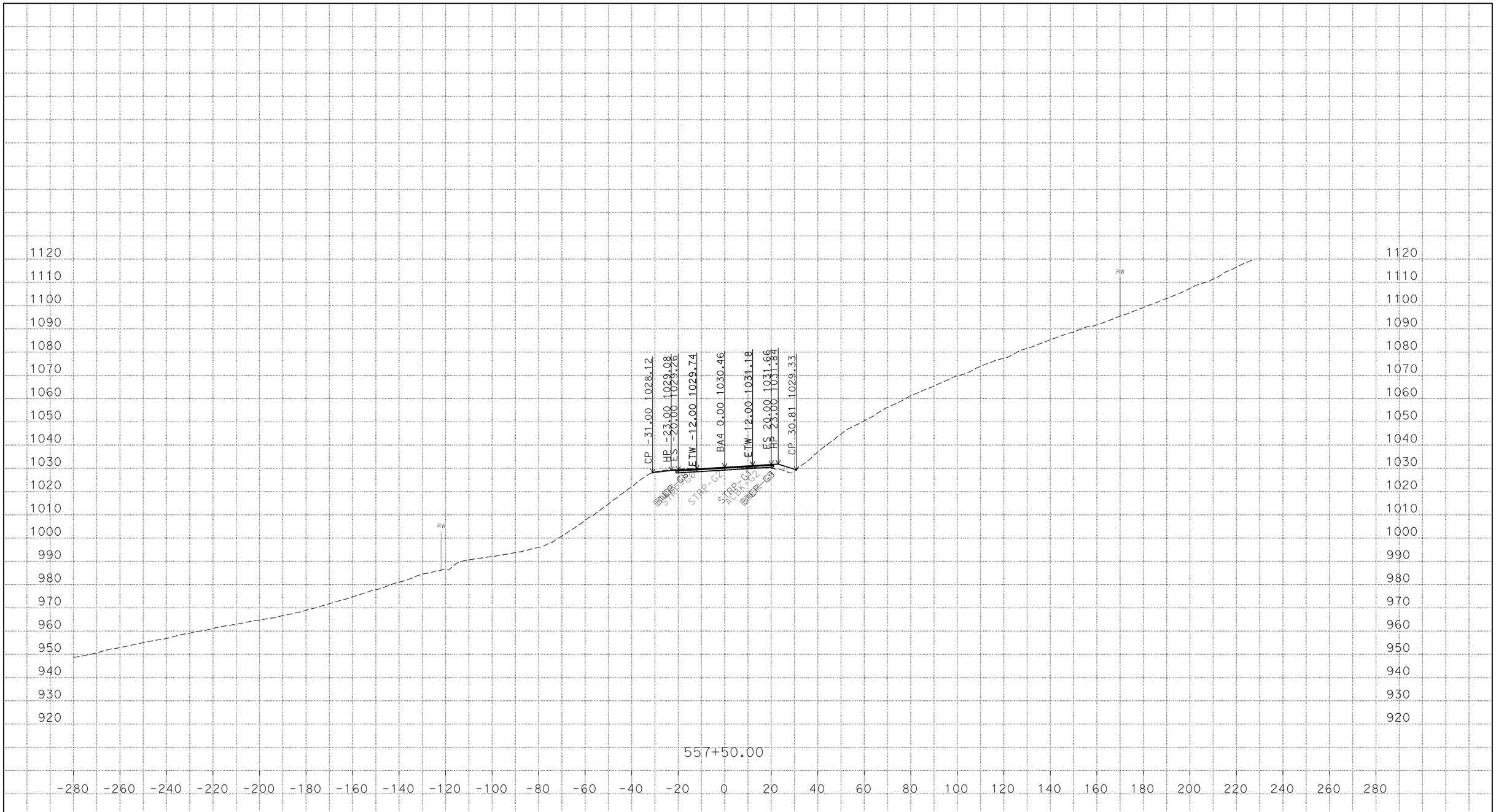

P:\proj5\03\3f760\traf\design\c3d_4_10_2014
BA4_AAALIGNMENT_Xsec_test002_final_zditch_test_01_TEMP_X_C3D_DWG.dwg - 22-Mar-16 11:00 AM

PLOTTED DATE: 22-MAR-2016

SCALE: 1"=20' Horiz.
1"=20' Vert.

CREATED BY: s121407

CONTRACT: 03-3F7604
DIST/CO/RTE/PM: 03/But/191/PM 6.8/8.6
PROJECT ID: 03 1300 0165

BA4
CROSS SECTIONS

FOR EARTHWORK DEVELOPMENT ONLY

All Dimensions are U.S. Survey Feet

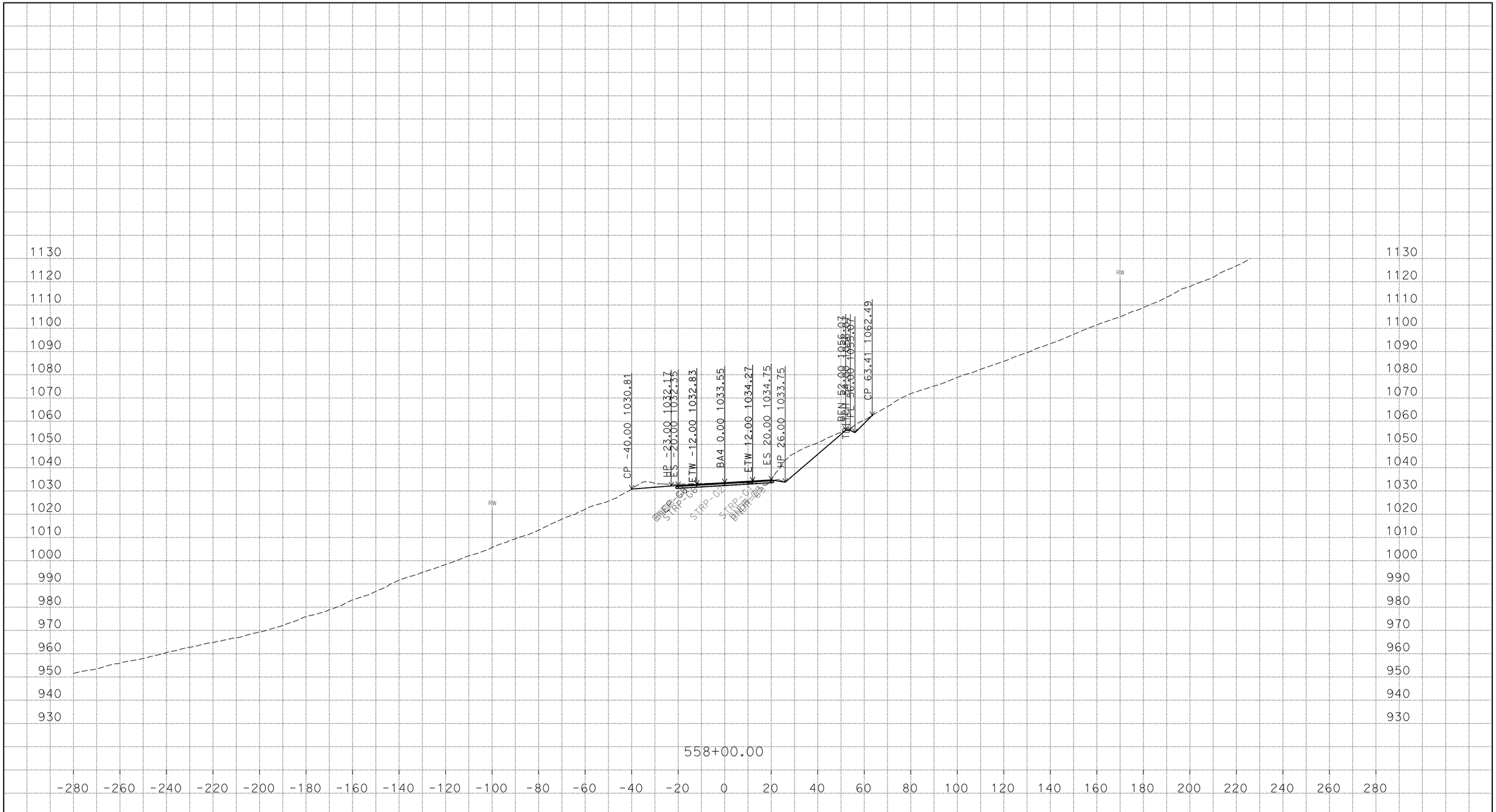

PLOTTED DATE: 22-MAR-2016

SCALE: 1"=20' Horiz.
1"=20' Vert.

CREATED BY: s121407

CONTRACT: 03-3F7604

DIST/CO/RTE/PM: 03/But/191/PM 6.8/8.6

PROJECT ID: 03 1300 0165

BA4

CROSS SECTIONS

P:\proj5\03\3f760\traf\design\c3d_4_10_2014
BA4_AAALIGNMENT_Xsec_test002_final_zditch_test_01_TEMP_X_C3D_DWG.dwg - 22-Mar-16 11:00 AM

FOR EARTHWORK DEVELOPMENT ONLY

All Dimensions are U.S. Survey Feet

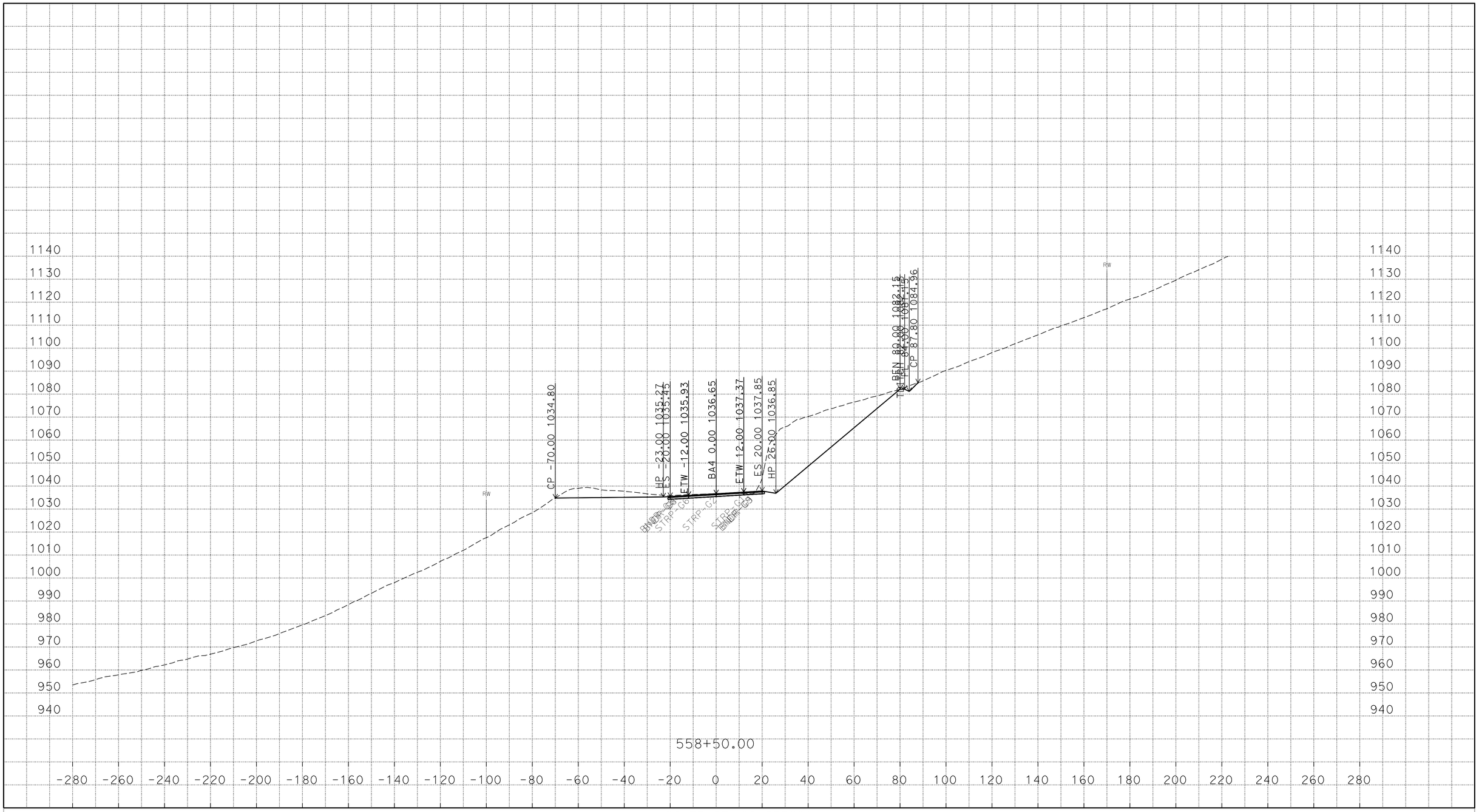

P:\proj5\03\3f760\traf\design\c3d_4_10_2014
BA4_AAALIGNMENT_Xsec_test002_final_zditch_test_01_TEMP_X_C3D_DWG.dwg - 22-Mar-16 11:00 AM

PLOTTED DATE: 22-MAR-2016

SCALE: 1"=20' Horiz.
1"=20' Vert.

CREATED BY: s121407

CONTRACT: 03-3F7604

DIST/CO/RTE/PM: 03/But/191/PM 6.8/8.6

PROJECT ID: 03 1300 0165

BA4

CROSS SECTIONS

FOR EARTHWORK DEVELOPMENT ONLY

All Dimensions are U.S. Survey Feet

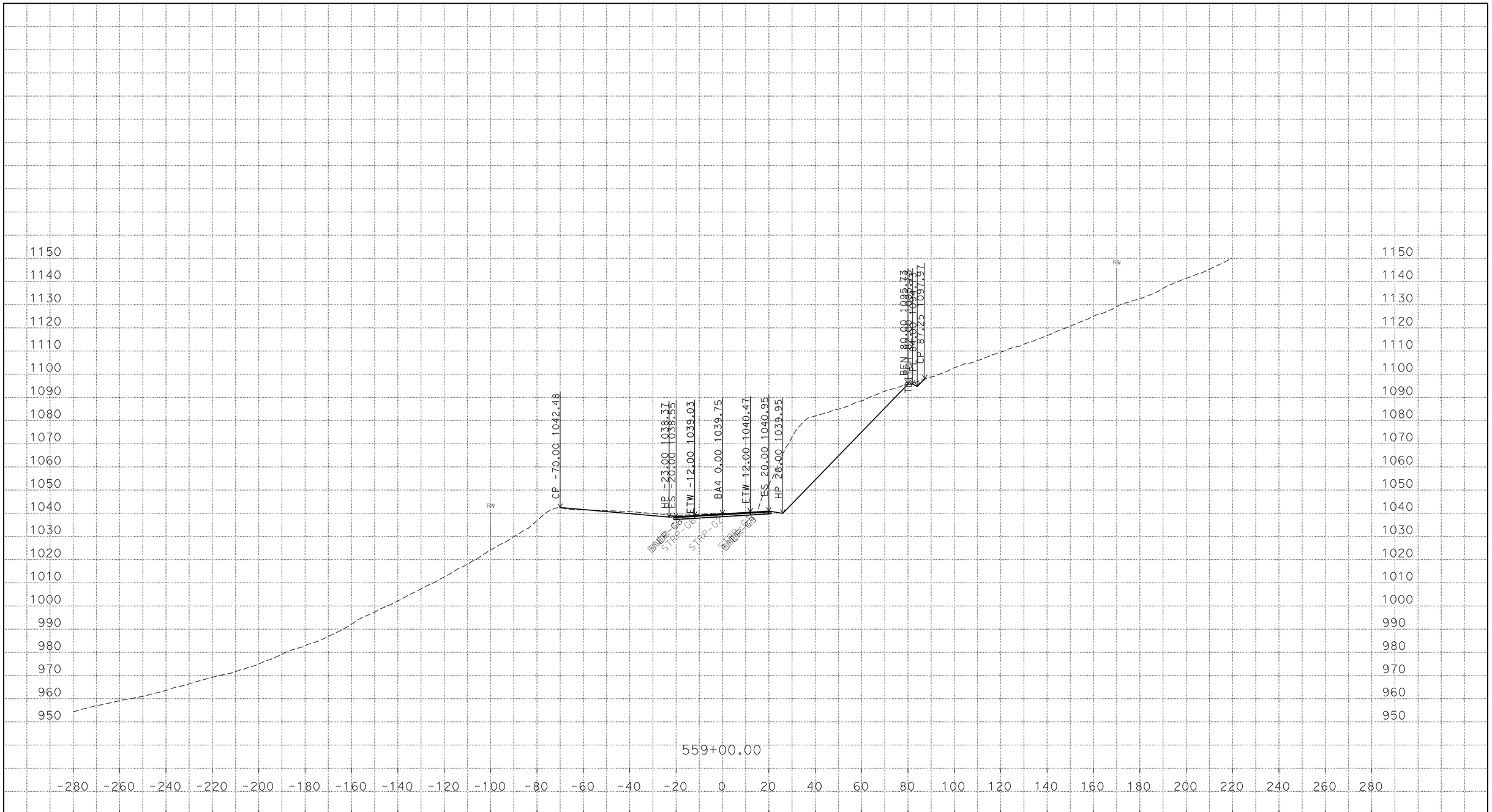

PLOTTED DATE: 22-MAR-2016

SCALE: 1"=20' Horiz.
1"=20' Vert.

CREATED BY: s121407

CONTRACT: 03-3F7604

DIST/CO/RTE/PM: 03/But/191/PM 6.8/8.6

PROJECT ID: 03 1300 0165

BA4

CROSS SECTIONS

P:\proj5\03\3f760\traf\design\c3d_4_10_2014
BA4_AAALIGNMENT_Xsec_test002_final_zditch_test_01_TEMP_X_C3D_DWG.dwg - 22-Mar-16 11:00 AM

FOR EARTHWORK DEVELOPMENT ONLY

All Dimensions are U.S. Survey Feet

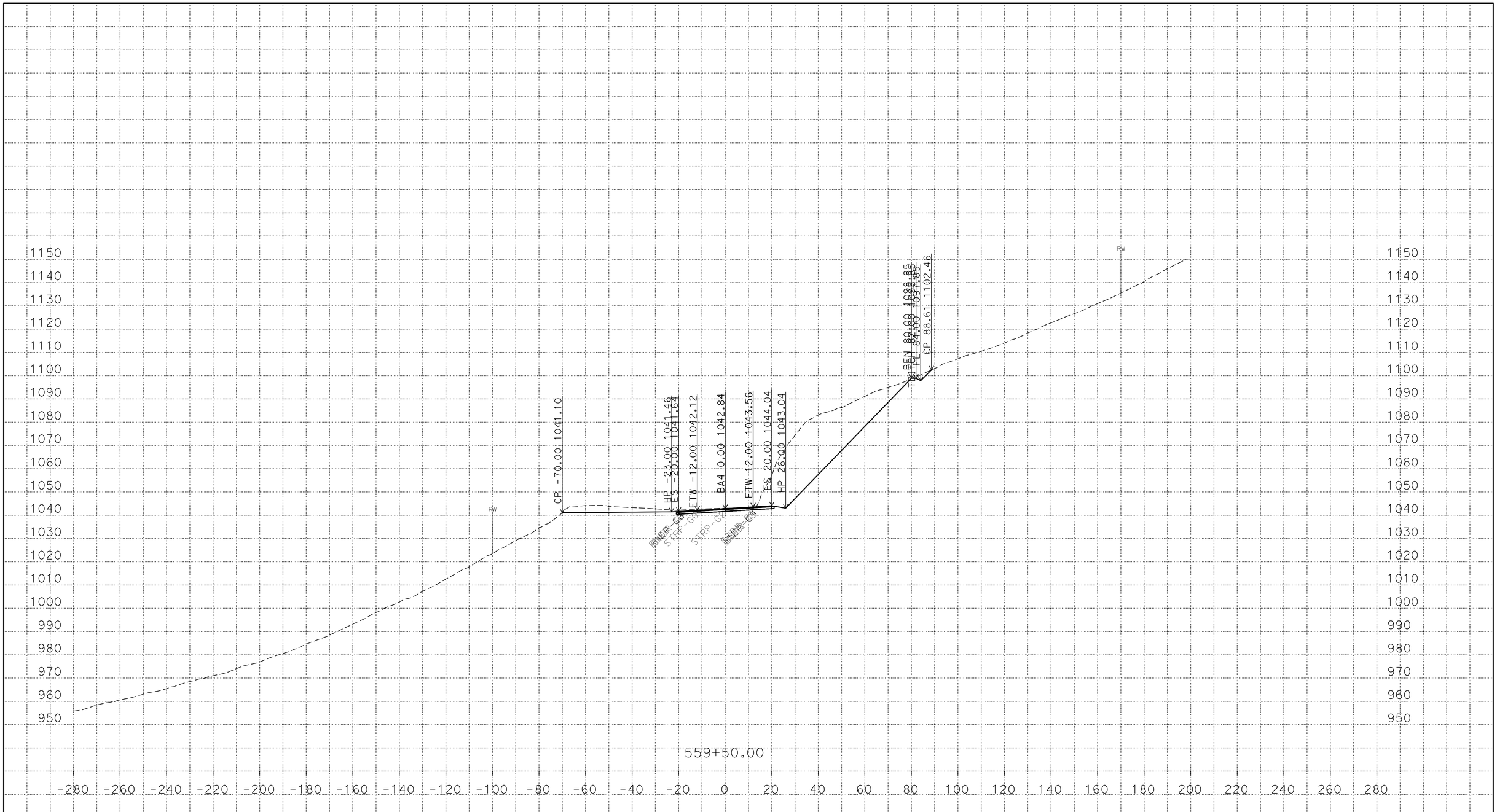

PLOTTED DATE: 22-MAR-2016

SCALE: 1"=20' Horiz.
1"=20' Vert.

CREATED BY: s121407

CONTRACT: 03-3F7604

DIST/CO/RTE/PM: 03/But/191/PM 6.8/8.6

PROJECT ID: 03 1300 0165

BA4

CROSS SECTIONS

P:\proj5\03\3f760\traf\design\c3d_4_10_2014
BA4_AAALIGNMENT_Xsec_test002_final_zditch_test_01_TEMP_X_C3D_DWG.dwg - 22-Mar-16 11:00 AM

FOR EARTHWORK DEVELOPMENT ONLY

All Dimensions are U.S. Survey Feet

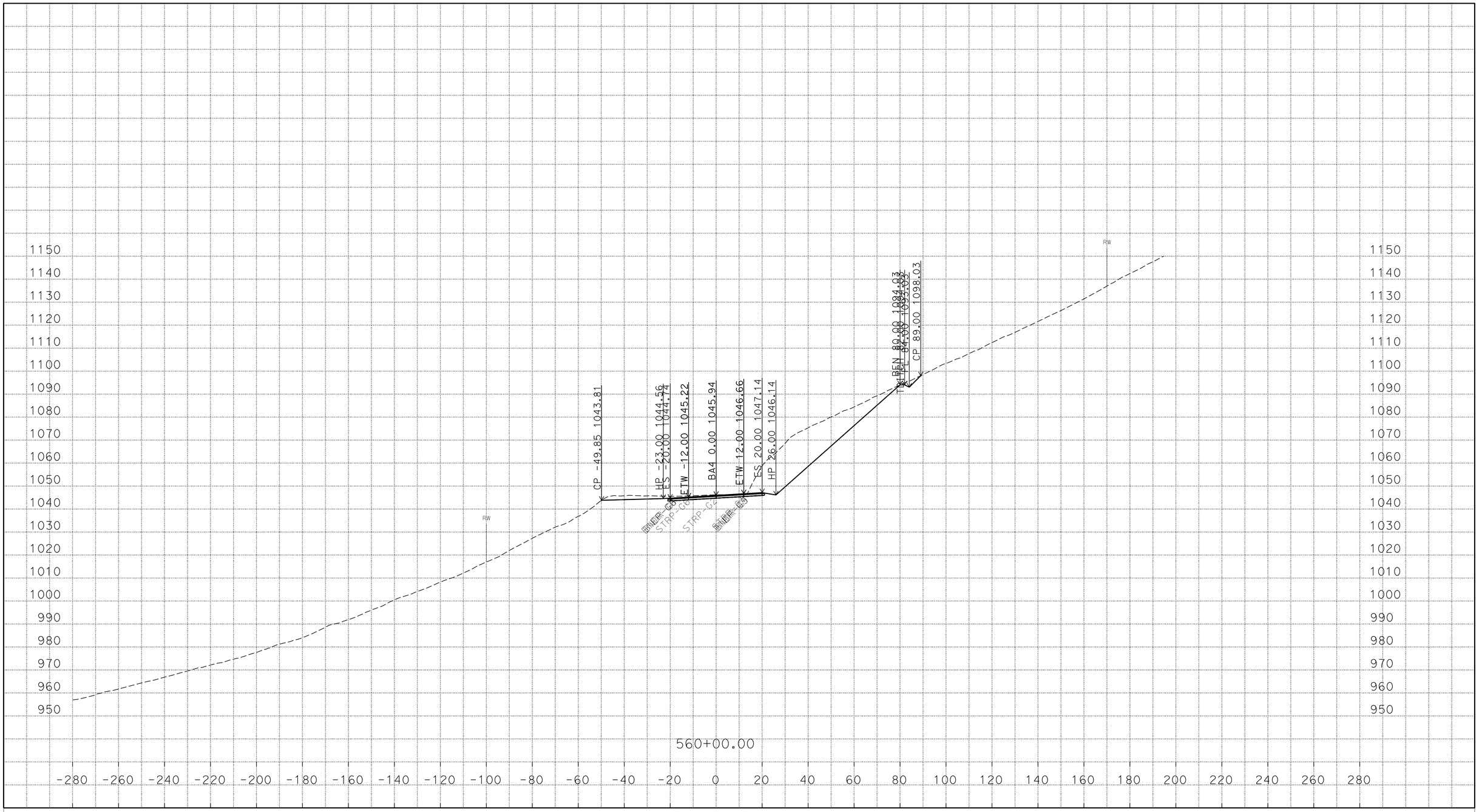

PLOTTED DATE: 22-MAR-2016

SCALE: 1"=20' Horiz.
1"=20' Vert.

CREATED BY: s121407

CONTRACT: 03-3F7604

DIST/CO/RTE/PM: 03/But/191/PM 6.8/8.6

PROJECT ID: 03 1300 0165

BA4

CROSS SECTIONS

P:\proj5\03\3f760\traf\design\c3d_4_10_2014
BA4_AAALIGNMENT_Xsec_test002_final_zditch_test_01_TEMP_X_C3D_DWG.dwg - 22-Mar-16 11:00 AM

FOR EARTHWORK DEVELOPMENT ONLY

All Dimensions are U.S. Survey Feet

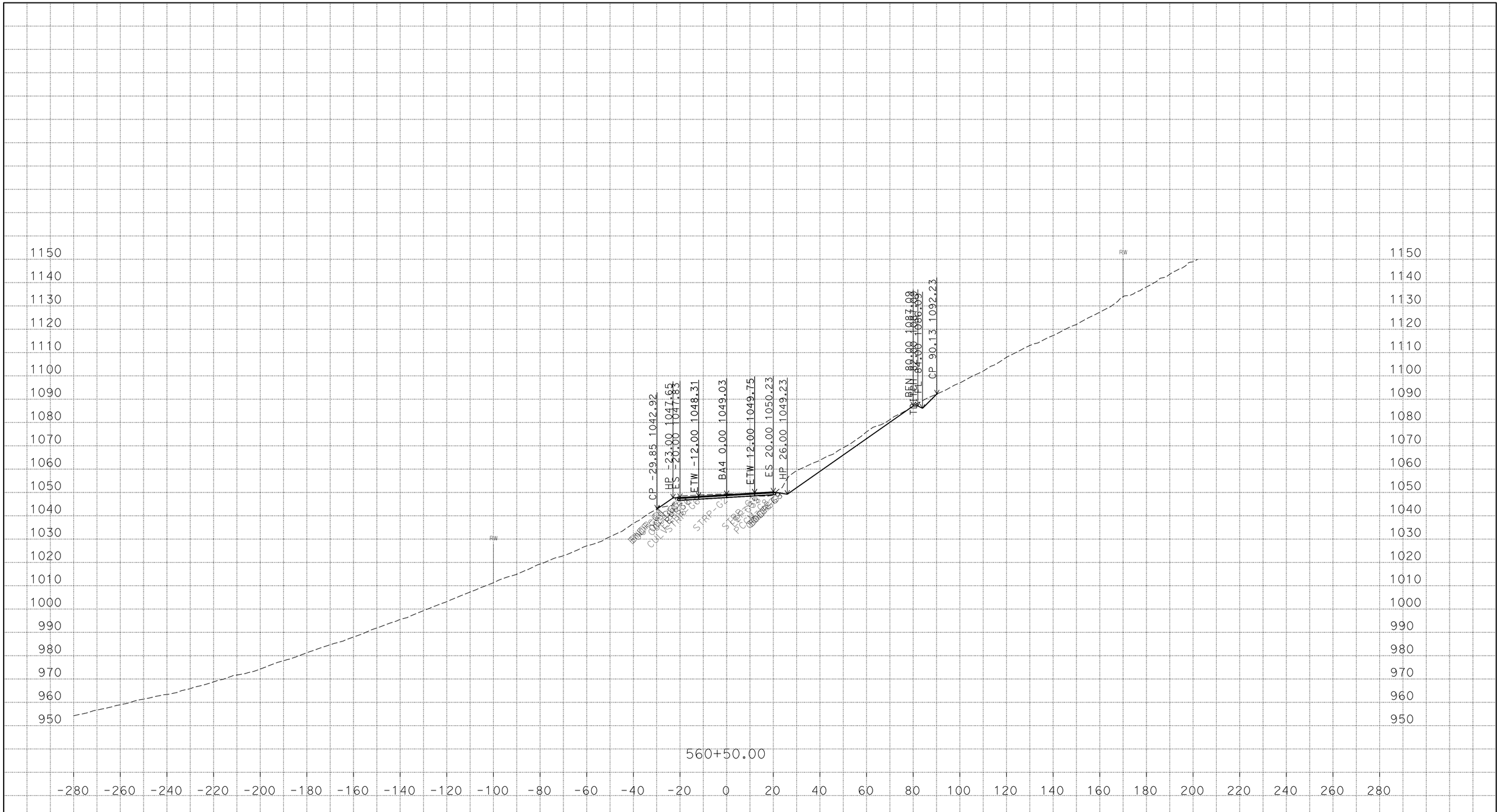

PLOTTED DATE: 22-MAR-2016

SCALE: 1"=20' Horiz.
1"=20' Vert.

CREATED BY: s121407

CONTRACT: 03-3F7604

DIST/CO/RTE/PM: 03/But/191/PM 6.8/8.6

PROJECT ID: 03 1300 0165

BA4

CROSS SECTIONS

P:\proj5\03\3f760\traf\design\c3d_4_10_2014
BA4_AAALIGNMENT_Xsec_test002_final_zditch_test_01_TEMP_X_C3D_DWG.dwg - 22-Mar-16 11:00 AM

FOR EARTHWORK DEVELOPMENT ONLY

All Dimensions are U.S. Survey Feet

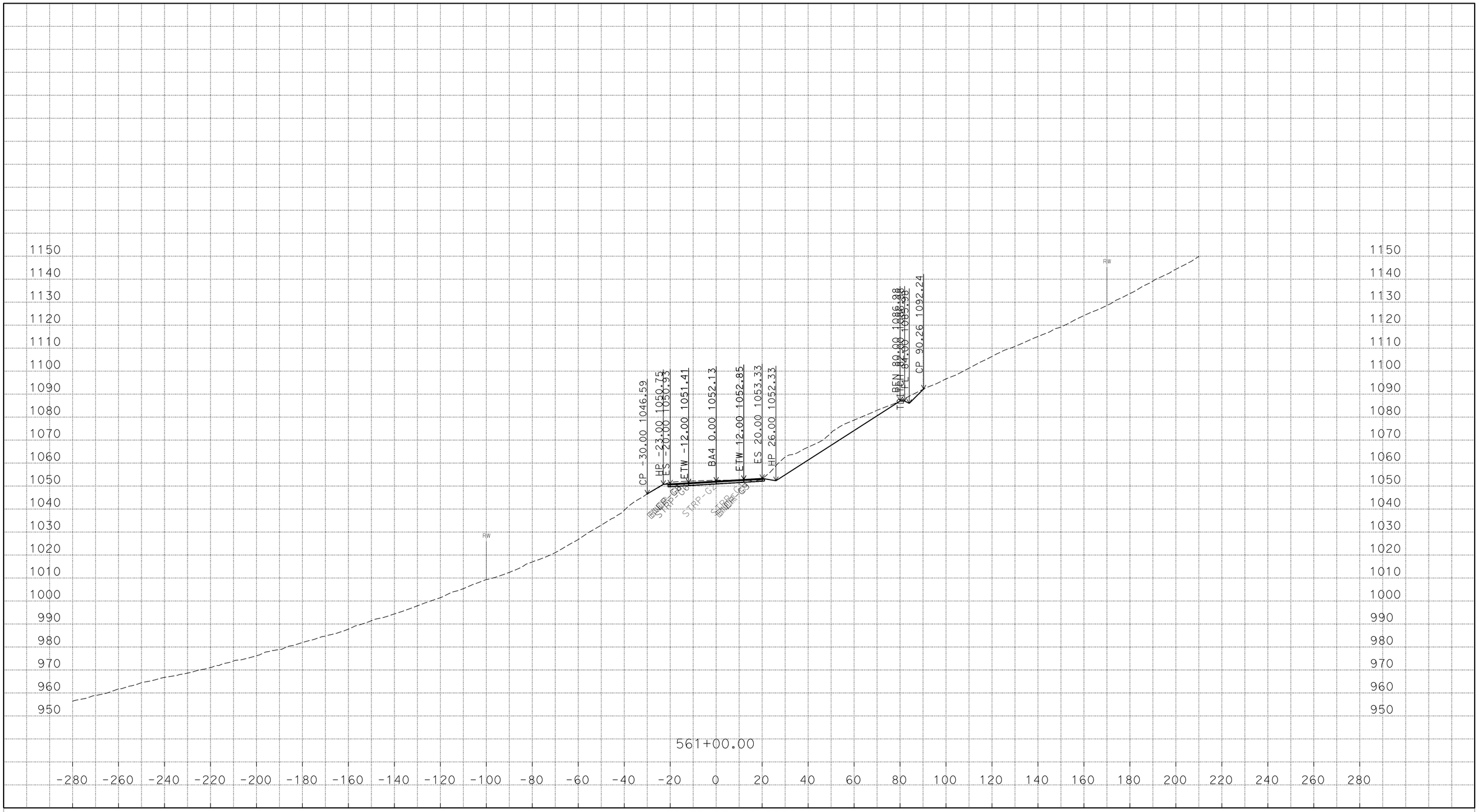

P:\proj5\03\3f760\traf\design\c3d_4_10_2014
BA4_AAALIGNMENT_Xsec_test002_final_zditch_test_01_TEMP_X_C3D_DWG.dwg - 22-Mar-16 11:00 AM

PLOTTED DATE: 22-MAR-2016

SCALE: 1"=20' Horiz.
1"=20' Vert.

CREATED BY: s121407

CONTRACT: 03-3F7604

DIST/CO/RTE/PM: 03/But/191/PM 6.8/8.6

PROJECT ID: 03 1300 0165

BA4
CROSS SECTIONS

FOR EARTHWORK DEVELOPMENT ONLY

All Dimensions are U.S. Survey Feet

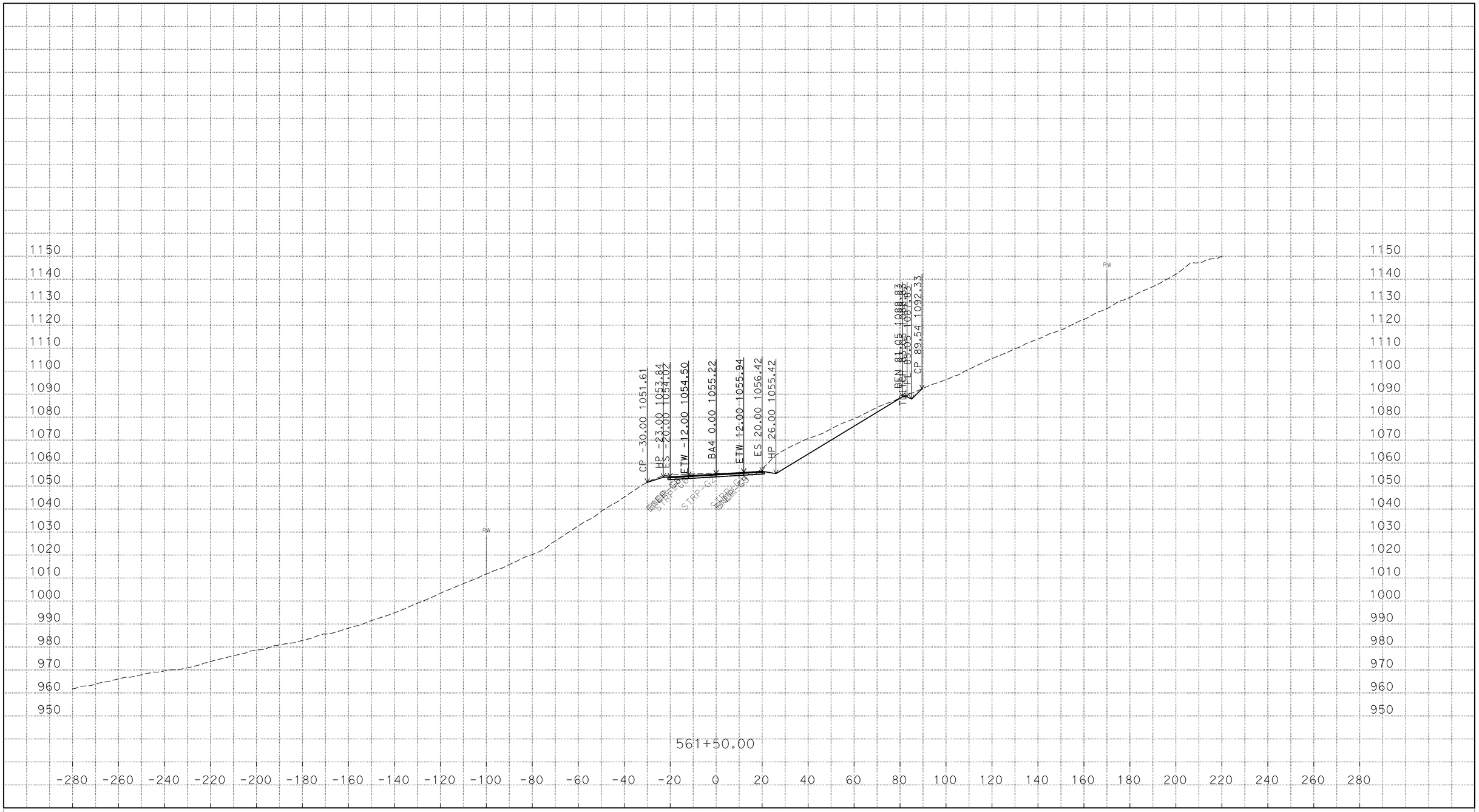

P:\proj5\03\3f760\traf\design\c3d_4_10_2014
BA4_AAALIGNMENT_Xsec_test002_final_zditch_test_01_TEMP_X_C3D_DWG.dwg - 22-Mar-16 11:00 AM

PLOTTED DATE: 22-MAR-2016

SCALE: 1"=20' Horiz.
1"=20' Vert.

CREATED BY: s121407

CONTRACT: 03-3F7604

DIST/CO/RTE/PM: 03/But/191/PM 6.8/8.6

PROJECT ID: 03 1300 0165

BA4
CROSS SECTIONS

FOR EARTHWORK DEVELOPMENT ONLY

All Dimensions are U.S. Survey Feet

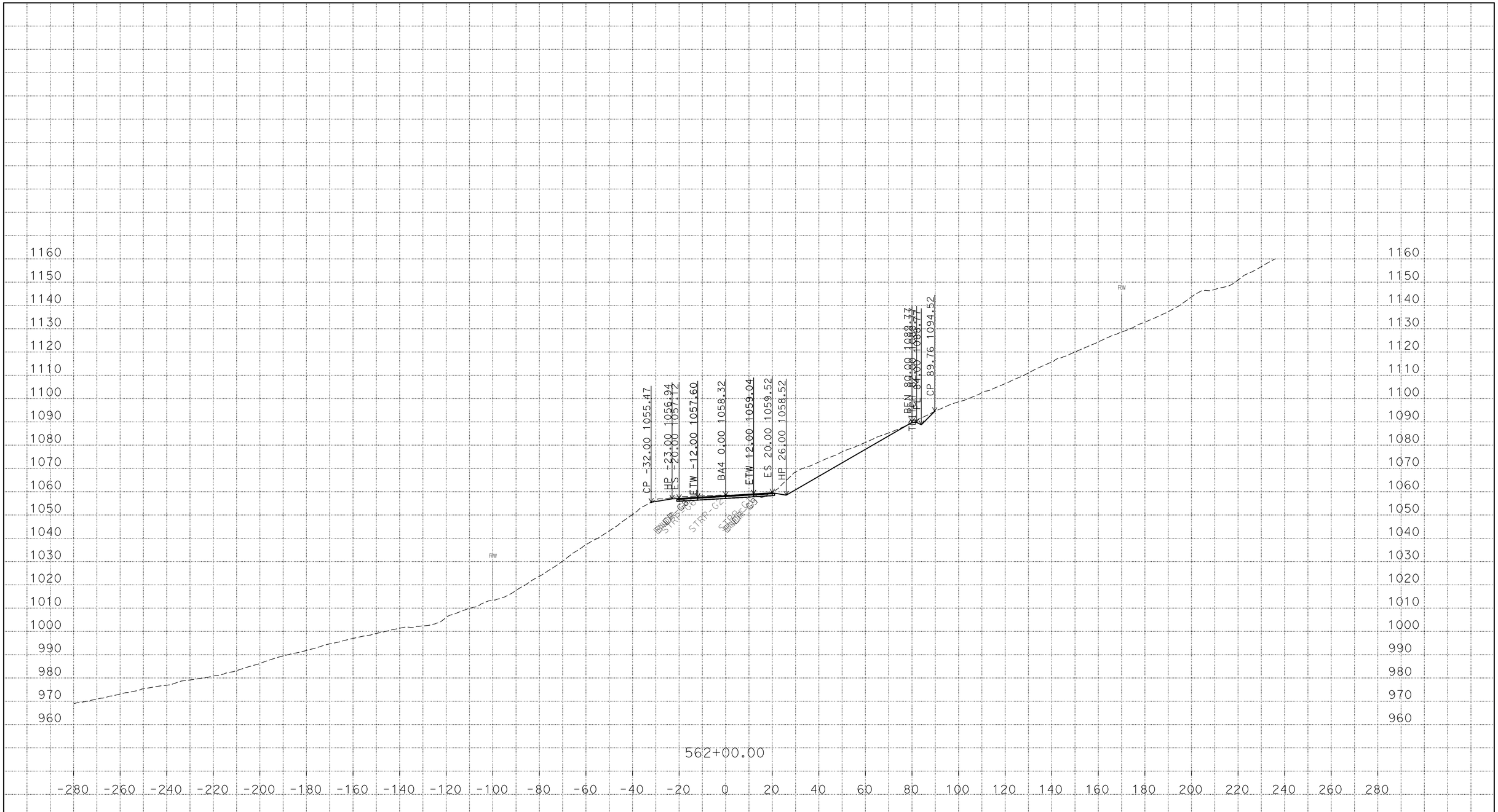

PLOTTED DATE: 22-MAR-2016

SCALE: 1"=20' Horiz.
1"=20' Vert.

CREATED BY: s121407

CONTRACT: 03-3F7604

DIST/CO/RTE/PM: 03/But/191/PM 6.8/8.6

PROJECT ID: 03 1300 0165

BA4
CROSS SECTIONS

P:\proj5\03\3f760\traf\design\c3d_4_10_2014
BA4_AAALIGNMENT_Xsec_test002_final_zditch_test_01_TEMP_X_C3D_DWG.dwg - 22-Mar-16 11:00 AM

FOR EARTHWORK DEVELOPMENT ONLY

All Dimensions are U.S. Survey Feet

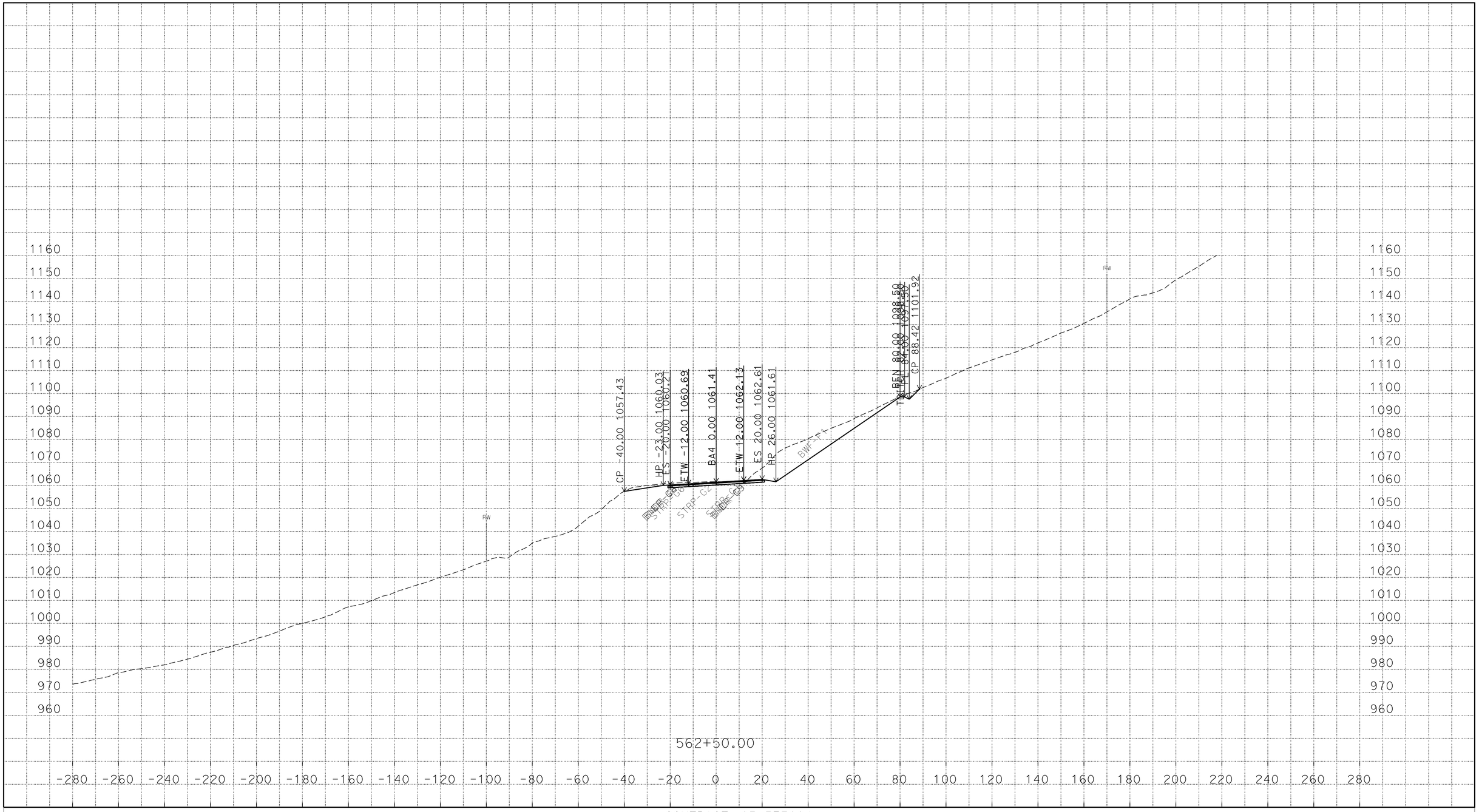

PLOTTED DATE: 22-MAR-2016

SCALE: 1"=20' Horiz.
1"=20' Vert.

CREATED BY: s121407

CONTRACT: 03-3F7604

DIST/CO/RTE/PM: 03/But/191/PM 6.8/8.6

PROJECT ID: 03 1300 0165

BA4
CROSS SECTIONS

P:\proj5\03\3f760\traf\design\c3d_4_10_2014
BA4_AAALIGNMENT_Xsec_test002_final_zditch_test_01_TEMP_X_C3D_DWG.dwg - 22-Mar-16 11:00 AM

FOR EARTHWORK DEVELOPMENT ONLY

All Dimensions are U.S. Survey Feet

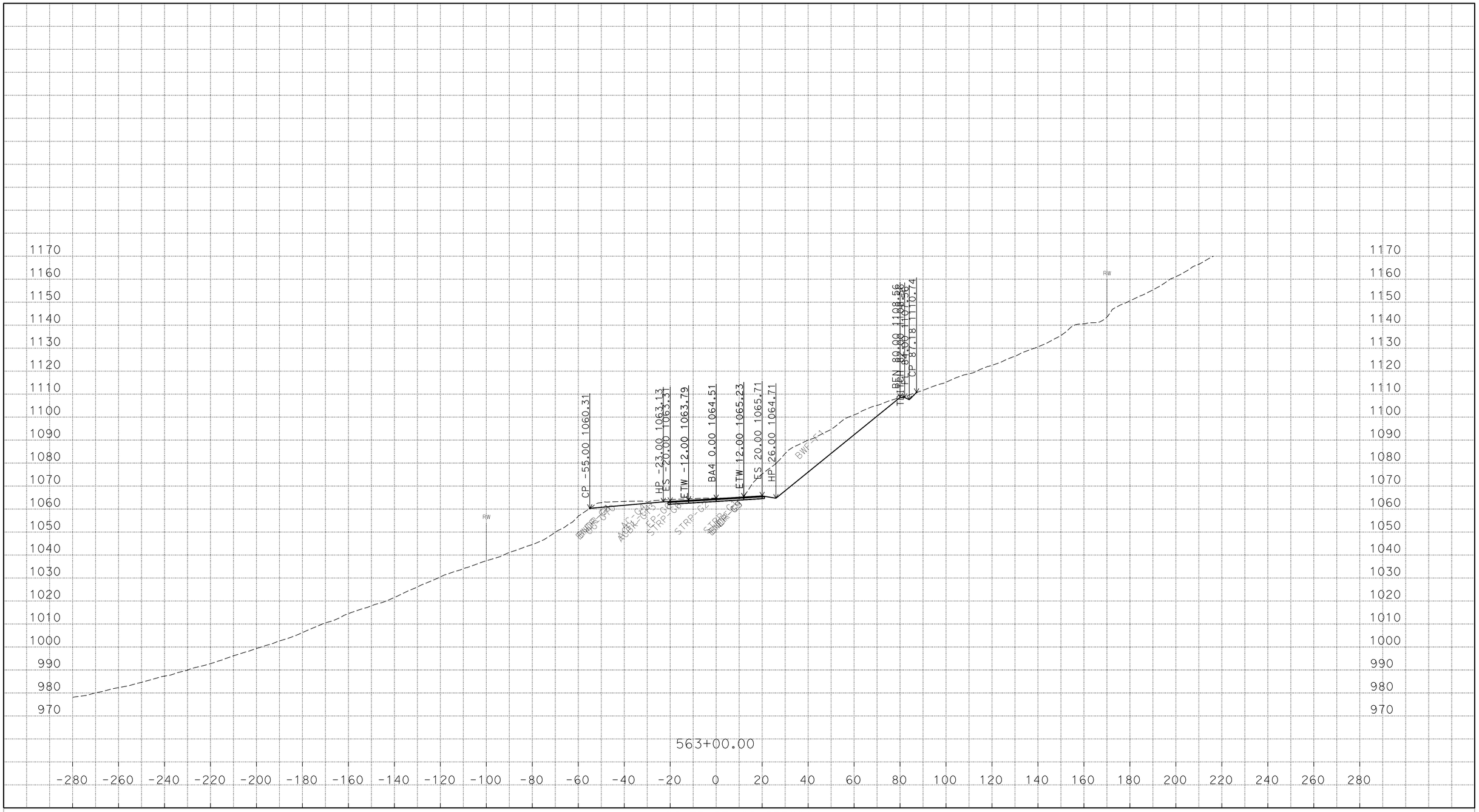

PLOTTED DATE: 22-MAR-2016

SCALE: 1"=20' Horiz.
1"=20' Vert.

CREATED BY: s121407

CONTRACT: 03-3F7604

DIST/CO/RTE/PM: 03/But/191/PM 6.8/8.6

PROJECT ID: 03 1300 0165

BA4
CROSS SECTIONS

P:\proj5\03\3f760\traf\design\c3d_4_10_2014
BA4_AAALIGNMENT_Xsec_test002_final_zditch_test_01_TEMP_X_C3D_DWG.dwg - 22-Mar-16 11:00 AM

FOR EARTHWORK DEVELOPMENT ONLY

All Dimensions are U.S. Survey Feet

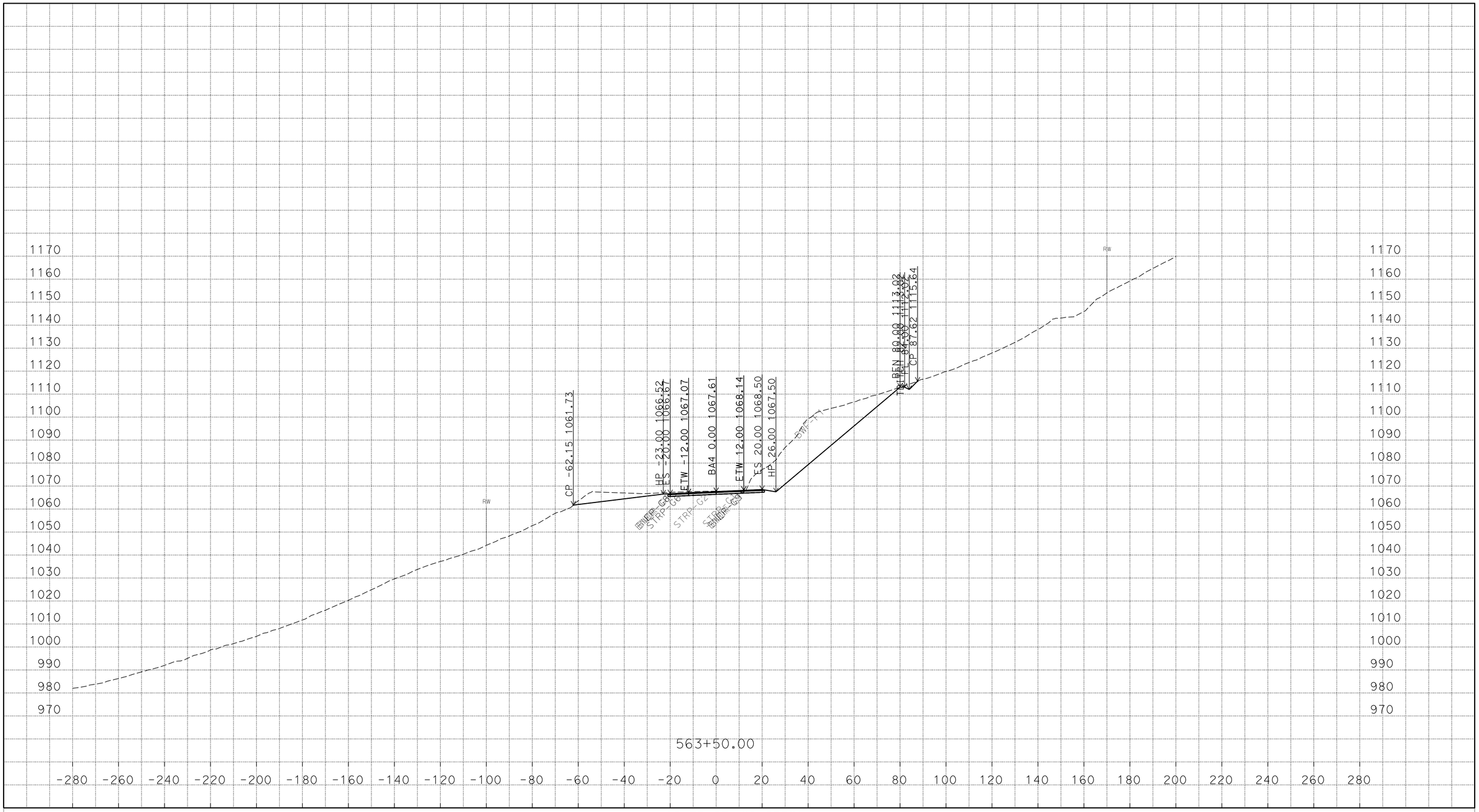

P:\proj5\03\3f760\traf\design\c3d_4_10_2014
BA4_AAALIGNMENT_Xsec_test002_final_zditch_test_01_TEMP_X_C3D_DWG.dwg - 22-Mar-16 11:00 AM

PLOTTED DATE: 22-MAR-2016

SCALE: 1"=20' Horiz.
1"=20' Vert.

CREATED BY: s121407

CONTRACT: 03-3F7604

DIST/CO/RTE/PM: 03/But/191/PM 6.8/8.6

PROJECT ID: 03 1300 0165

BA4

CROSS SECTIONS

FOR EARTHWORK DEVELOPMENT ONLY

All Dimensions are U.S. Survey Feet

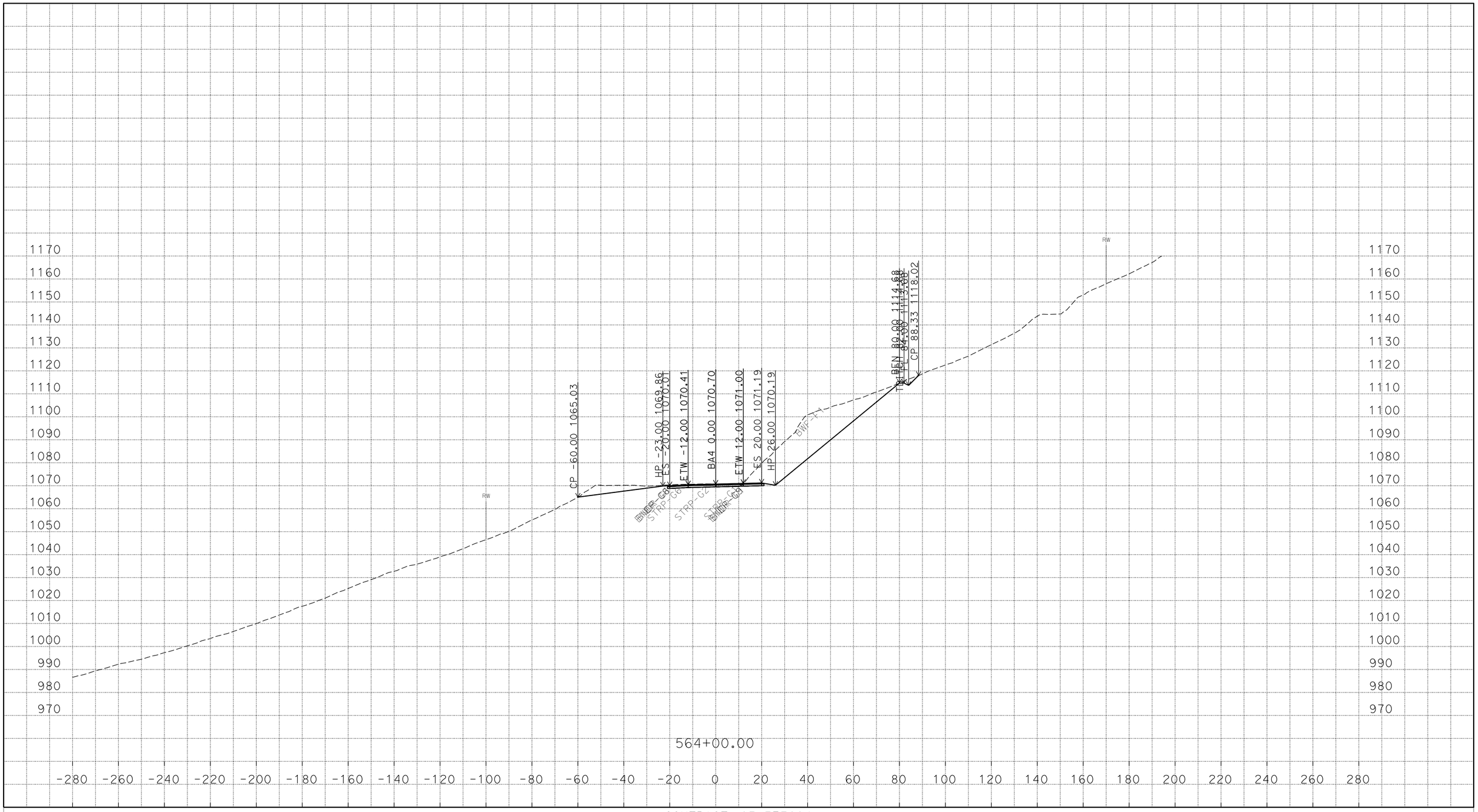

PLOTTED DATE: 22-MAR-2016

SCALE: 1"=20' Horiz.
1"=20' Vert.

CREATED BY: s121407

CONTRACT: 03-3F7604

DIST/CO/RTE/PM: 03/But/191/PM 6.8/8.6

PROJECT ID: 03 1300 0165

BA4
CROSS SECTIONS

P:\proj5\03\3f760\traf\design\c3d_4_10_2014
BA4_AAALIGNMENT_Xsec_test002_final_zditch_test_01_TEMP_X_C3D_DWG.dwg - 22-Mar-16 11:00 AM

FOR EARTHWORK DEVELOPMENT ONLY

All Dimensions are U.S. Survey Feet

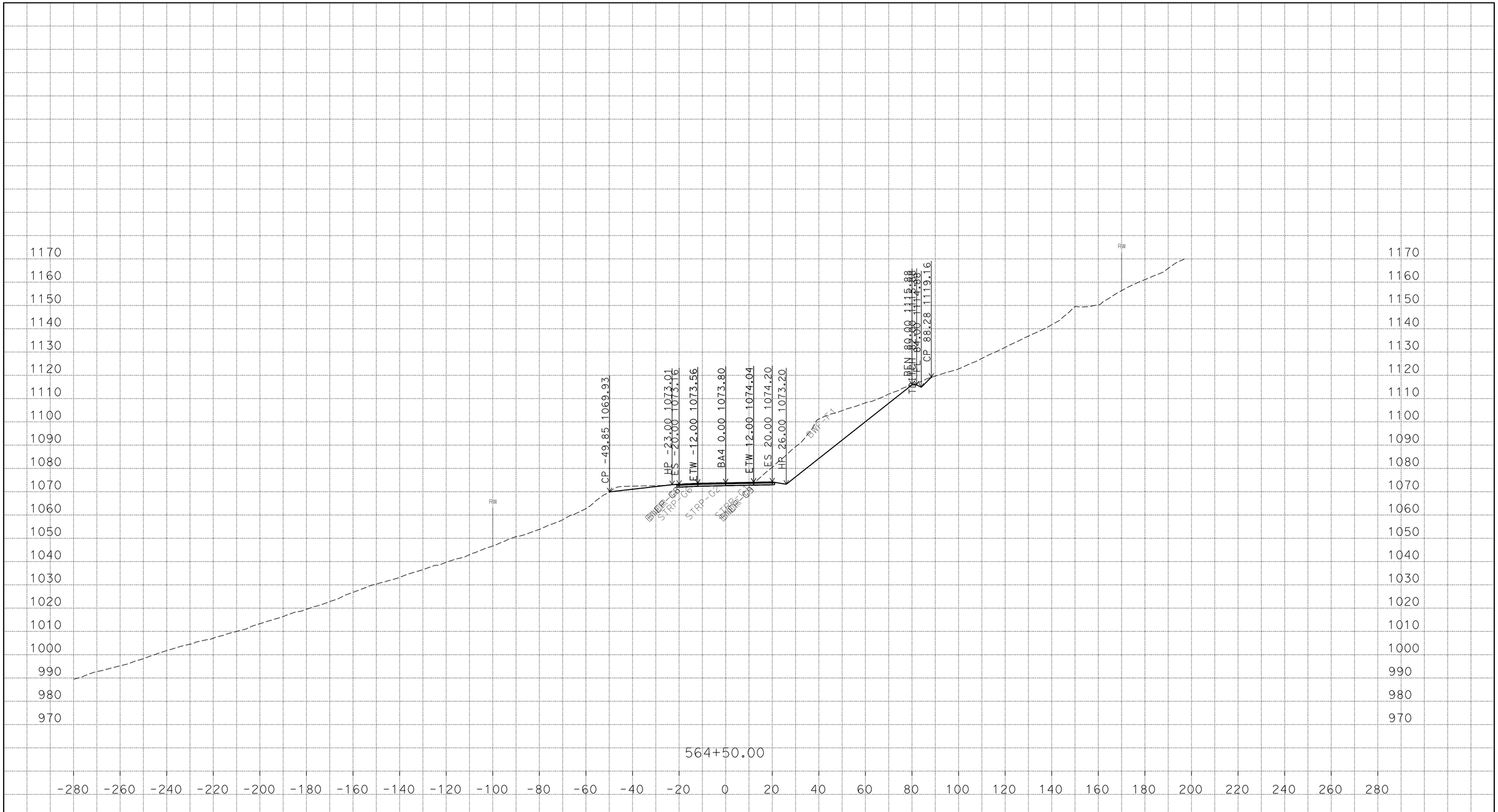

PLOTTED DATE: 22-MAR-2016

SCALE: 1"=20' Horiz.
1"=20' Vert.

CREATED BY: s121407

CONTRACT: 03-3F7604

DIST/CO/RTE/PM: 03/But/191/PM 6.8/8.6

PROJECT ID: 03 1300 0165

BA4

CROSS SECTIONS

P:\proj5\03\3f760\traf\design\c3d_4_10_2014
BA4_AAALIGNMENT_Xsec_test002_final_zditch_test_01_TEMP_X_C3D_DWG.dwg - 22-Mar-16 11:00 AM

FOR EARTHWORK DEVELOPMENT ONLY

All Dimensions are U.S. Survey Feet

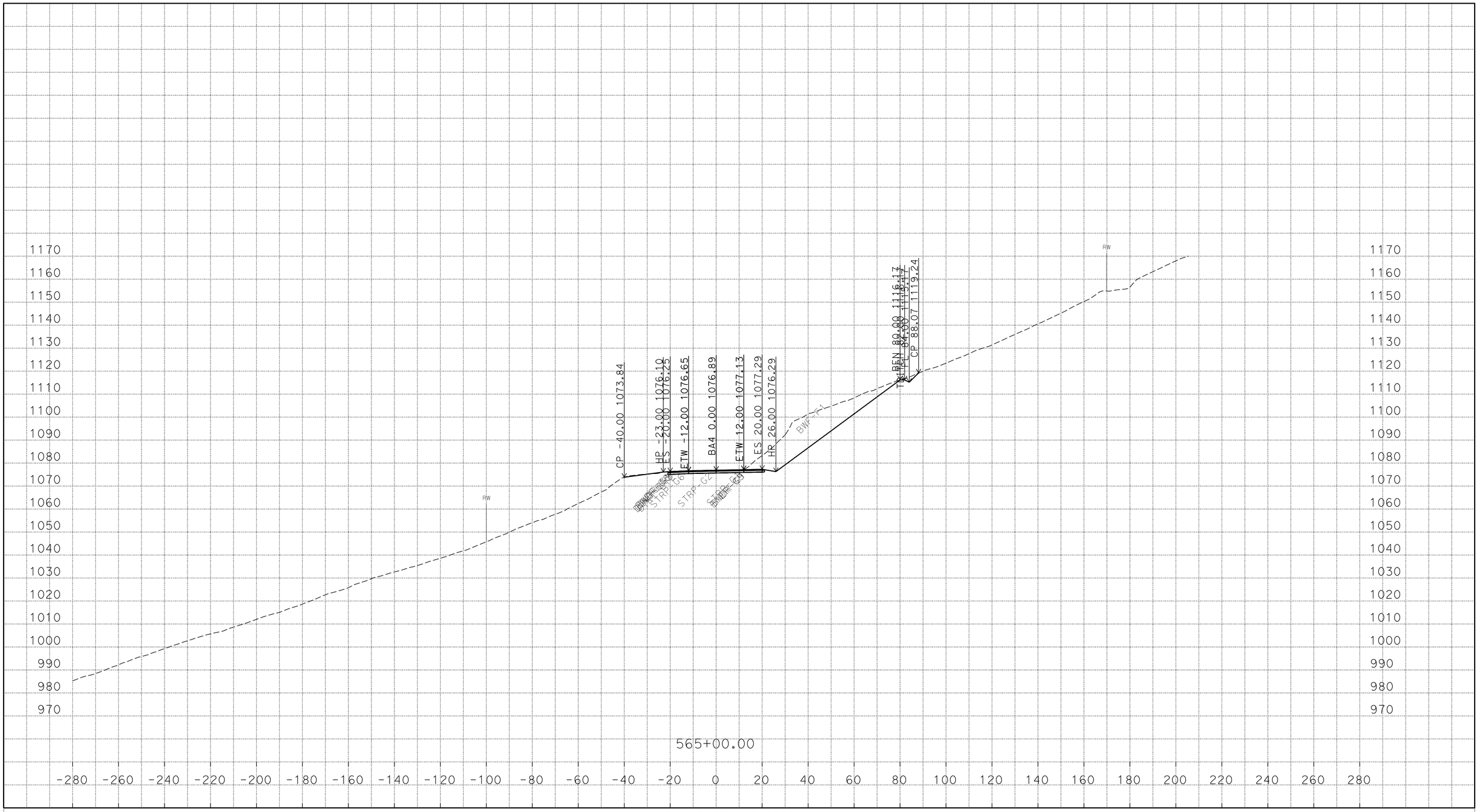

PLOTTED DATE: 22-MAR-2016

SCALE: 1"=20' Horiz.
1"=20' Vert.

CREATED BY: s121407

CONTRACT: 03-3F7604

DIST/CO/RTE/PM: 03/But/191/PM 6.8/8.6

PROJECT ID: 03 1300 0165

BA4
CROSS SECTIONS

P:\proj5\03\3f760\traf\design\c3d_4_10_2014
BA4_AAALIGNMENT_Xsec_test002_final_zditch_test_01_TEMP_X_C3D_DWG.dwg - 22-Mar-16 11:00 AM

FOR EARTHWORK DEVELOPMENT ONLY

All Dimensions are U.S. Survey Feet

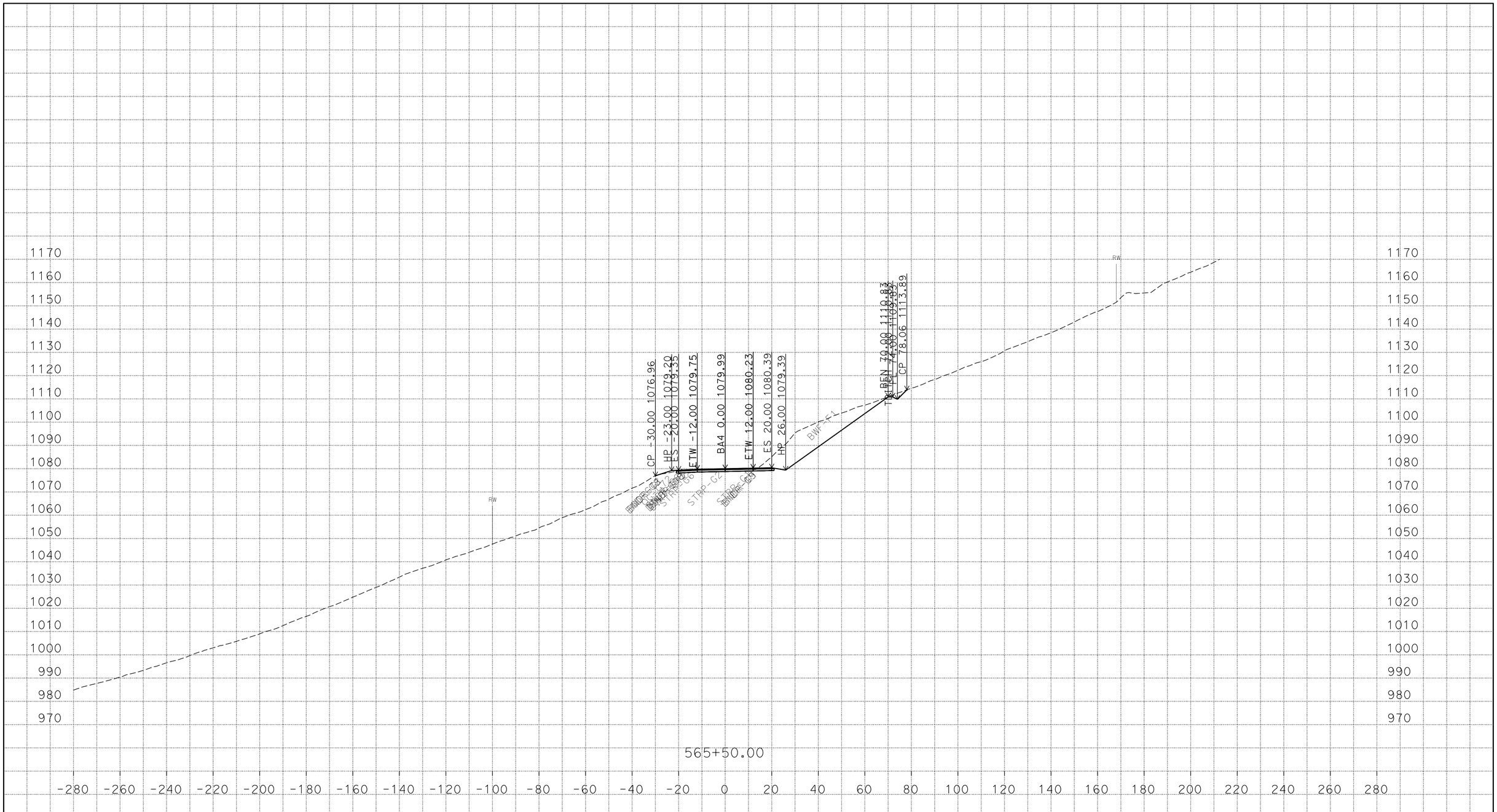

P:\proj5\03\3f760\traf\design\c3d_4_10_2014
BA4_AAALIGNMENT_Xsec_test002_final_zditch_test_01_TEMP_X_C3D_DWG.dwg - 22-Mar-16 11:00 AM

PLOTTED DATE: 22-MAR-2016

SCALE: 1"=20' Horiz.
1"=20' Vert.

CREATED BY: s121407

CONTRACT: 03-3F7604

DIST/CO/RTE/PM: 03/But/191/PM 6.8/8.6

PROJECT ID: 03 1300 0165

BA4
CROSS SECTIONS

FOR EARTHWORK DEVELOPMENT ONLY

All Dimensions are U.S. Survey Feet

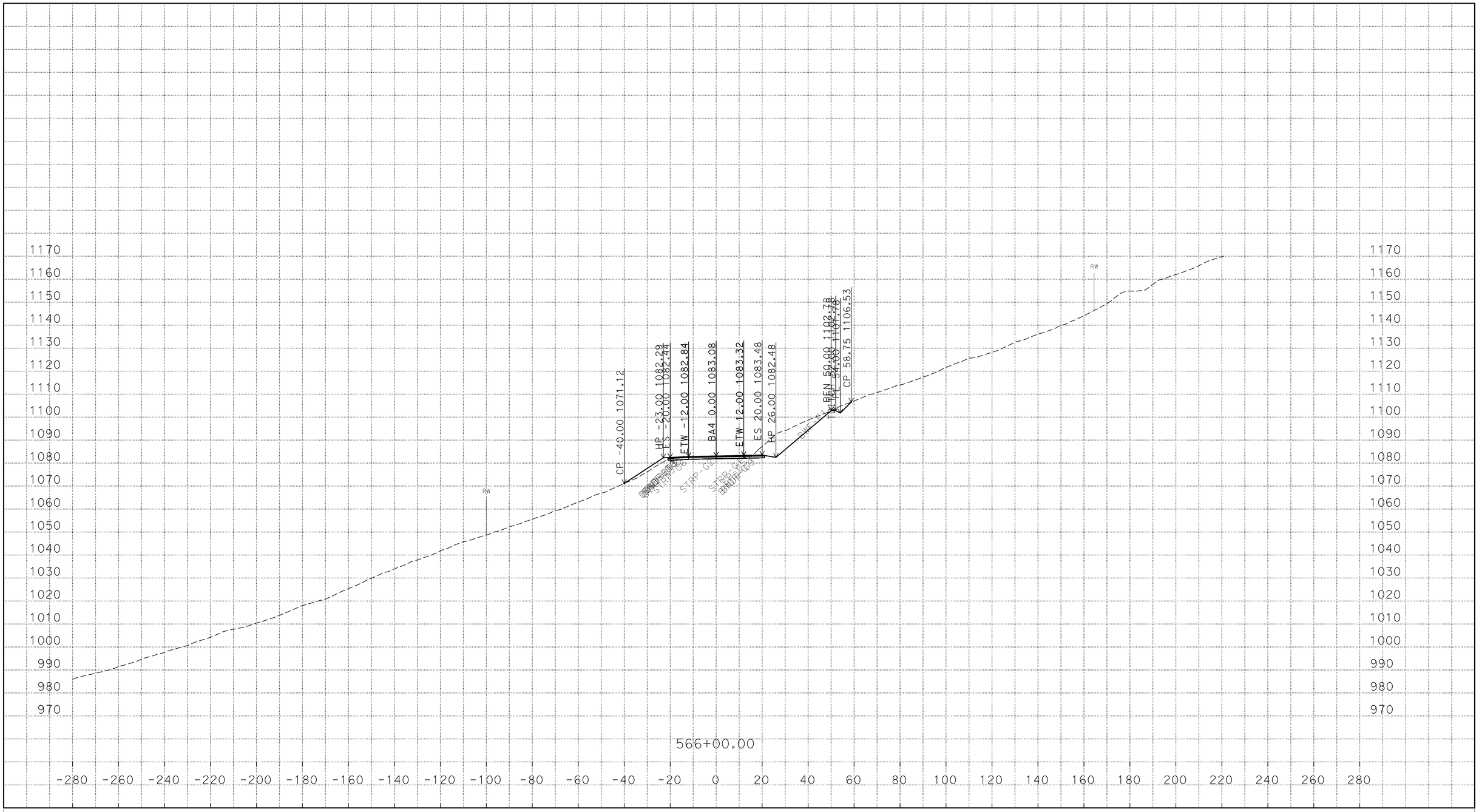

PLOTTED DATE: 22-MAR-2016

SCALE: 1"=20' Horiz.
1"=20' Vert.

CREATED BY: s121407

CONTRACT: 03-3F7604

DIST/CO/RTE/PM: 03/But/191/PM 6.8/8.6

PROJECT ID: 03 1300 0165

BA4
CROSS SECTIONS

P:\proj5\03\3f760\traf\design\c3d_4_10_2014
BA4_AAALIGNMENT_Xsec_test002_final_zditch_test_01_TEMP_X_C3D_DWG.dwg - 22-Mar-16 11:00 AM

FOR EARTHWORK DEVELOPMENT ONLY

All Dimensions are U.S. Survey Feet

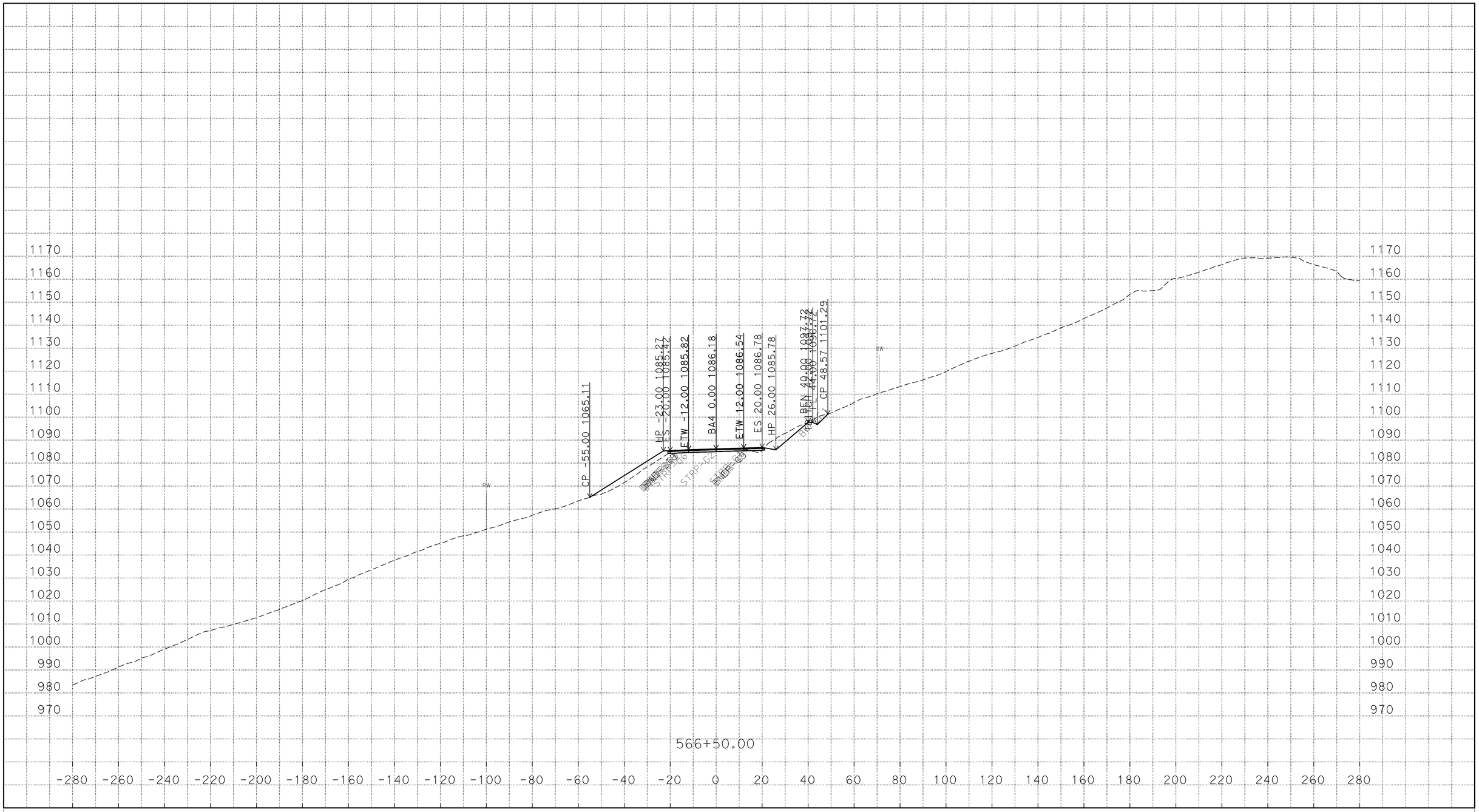

P:\proj5\03\3f760\traf\design\c3d_4_10_2014
BA4_AAALIGNMENT_Xsec_test002_final_zditch_test_01_TEMP_X_C3D_DWG.dwg - 22-Mar-16 11:00 AM

PLOTTED DATE: 22-MAR-2016

SCALE: 1"=20' Horiz.
1"=20' Vert.

CREATED BY: s121407

CONTRACT: 03-3F7604

DIST/CO/RTE/PM: 03/But/191/PM 6.8/8.6

PROJECT ID: 03 1300 0165

BA4
CROSS SECTIONS

FOR EARTHWORK DEVELOPMENT ONLY

All Dimensions are U.S. Survey Feet

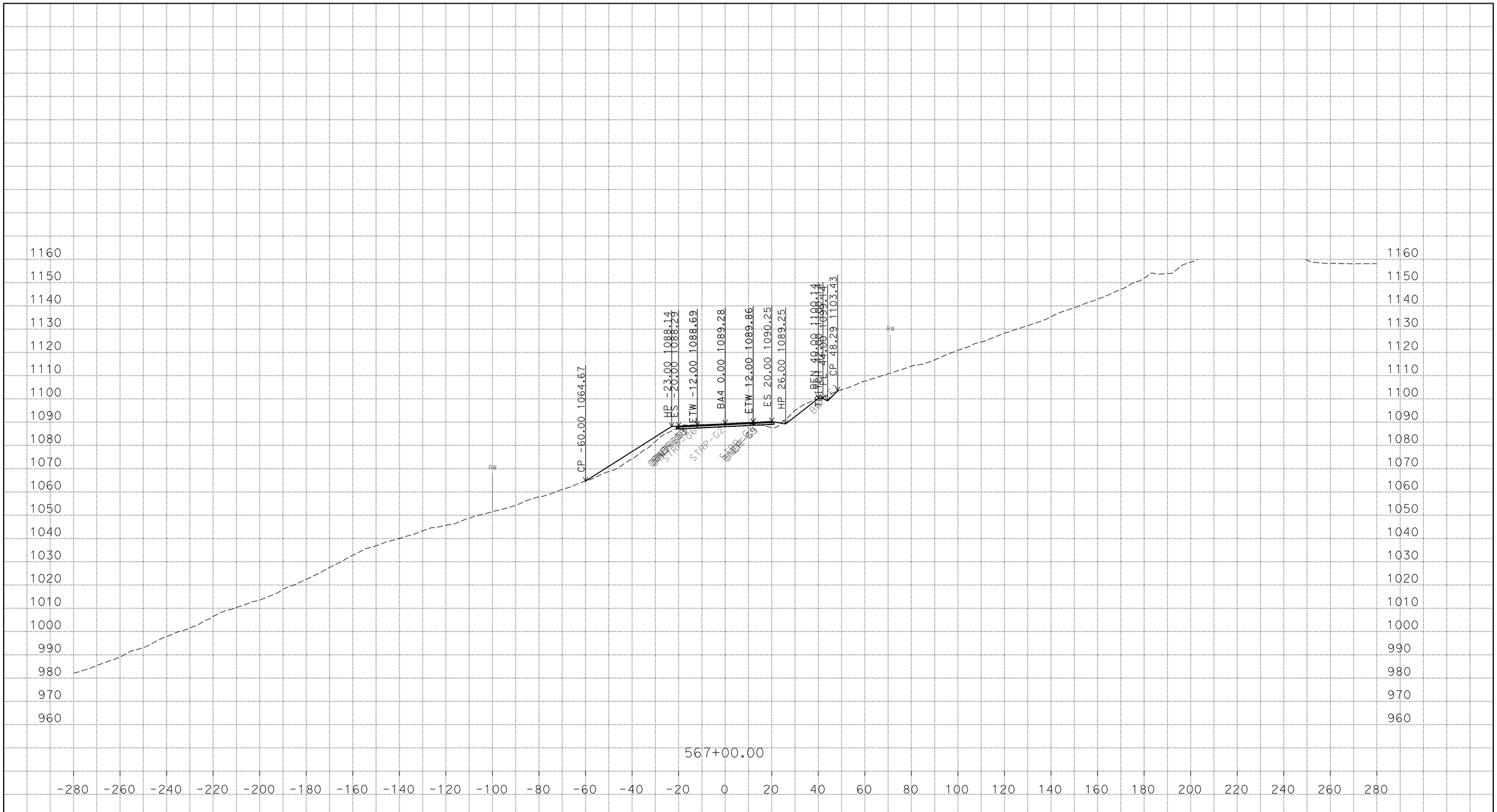

P:\proj5\03\3f760\traf\design\c3d_4_10_2014
BA4_AAALIGNMENT_Xsec_test002_final_zditch_test_01_TEMP_X_C3D_DWG.dwg - 22-Mar-16 11:00 AM

PLOTTED DATE: 22-MAR-2016

SCALE: 1"=20' Horiz.
1"=20' Vert.

CREATED BY: s121407

CONTRACT: 03-3F7604

DIST/CO/RTE/PM: 03/But/191/PM 6.8/8.6

PROJECT ID: 03 1300 0165

BA4
CROSS SECTIONS

FOR EARTHWORK DEVELOPMENT ONLY

All Dimensions are U.S. Survey Feet

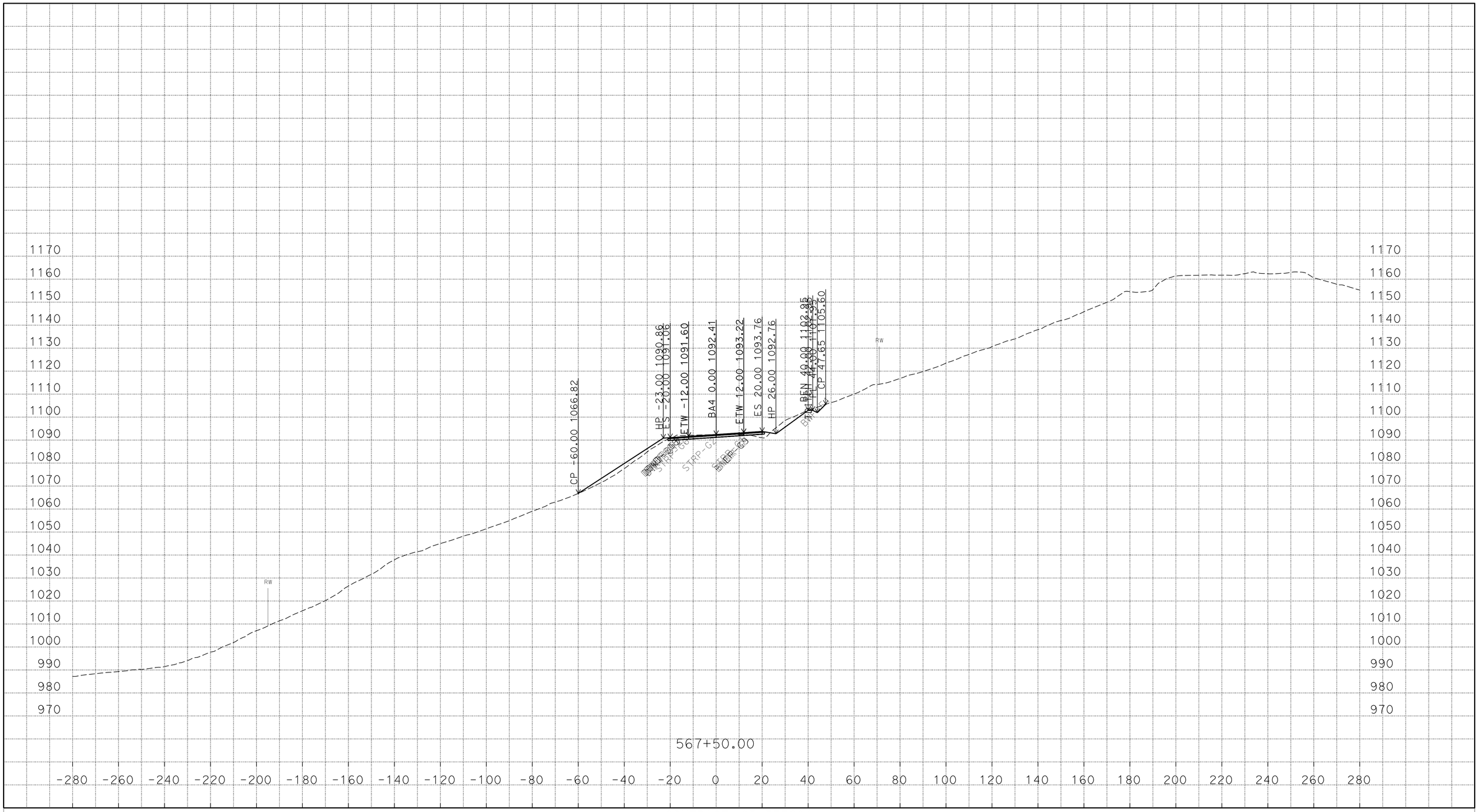

PLOTTED DATE: 22-MAR-2016

SCALE: 1"=20' Horiz.
1"=20' Vert.

CREATED BY: s121407

CONTRACT: 03-3F7604

DIST/CO/RTE/PM: 03/But/191/PM 6.8/8.6

PROJECT ID: 03 1300 0165

BA4
CROSS SECTIONS

P:\proj5\03\3f760\traf\design\c3d_4_10_2014
BA4_AAALIGNMENT_Xsec_test002_final_zditch_test_01_TEMP_X_C3D_DWG.dwg - 22-Mar-16 11:00 AM

FOR EARTHWORK DEVELOPMENT ONLY

All Dimensions are U.S. Survey Feet

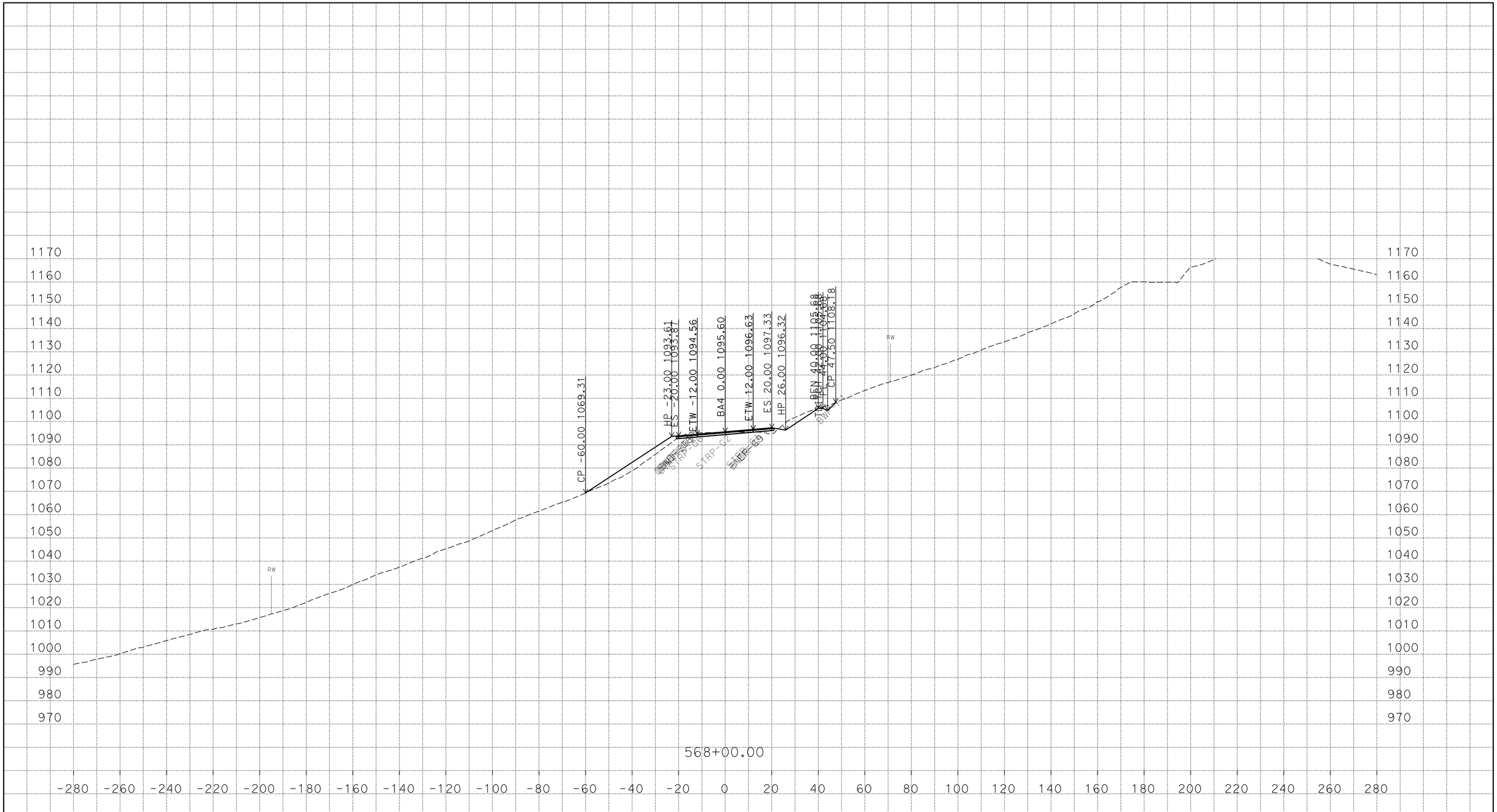

P:\proj5\03\3f760\traf\design\c3d_4_10_2014
BA4_AAALIGNMENT_Xsec_test002_final_zditch_test_01_TEMP_X_C3D_DWG.dwg - 22-Mar-16 11:00 AM

PLOTTED DATE: 22-MAR-2016

SCALE: 1"=20' Horiz.
1"=20' Vert.

CREATED BY: s121407

CONTRACT: 03-3F7604

DIST/CO/RTE/PM: 03/But/191/PM 6.8/8.6

PROJECT ID: 03 1300 0165

BA4
CROSS SECTIONS

FOR EARTHWORK DEVELOPMENT ONLY

All Dimensions are U.S. Survey Feet

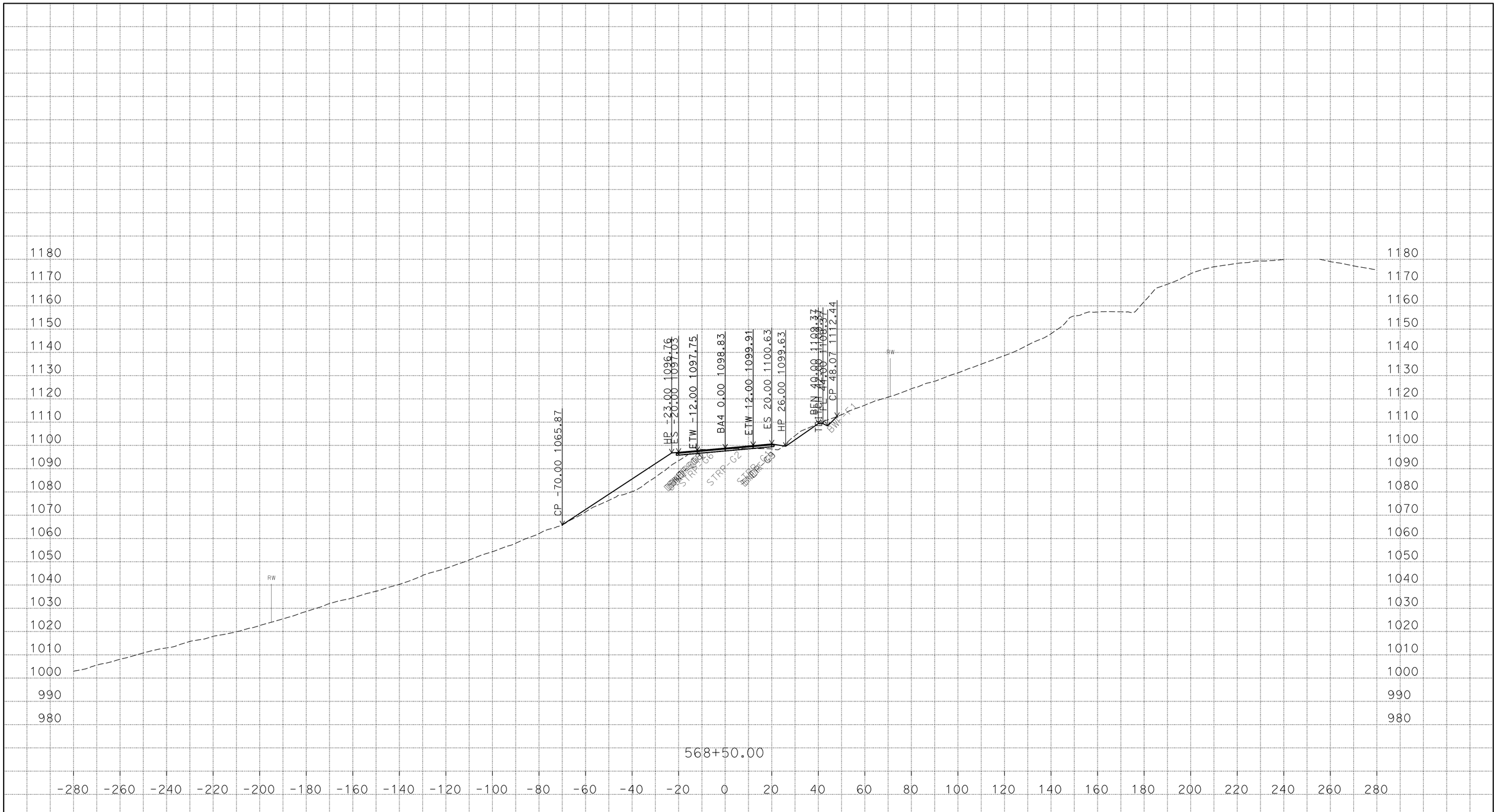

PLOTTED DATE: 22-MAR-2016

SCALE: 1"=20' Horiz.
1"=20' Vert.

CREATED BY: s121407

CONTRACT: 03-3F7604

DIST/CO/RTE/PM: 03/But/191/PM 6.8/8.6

PROJECT ID: 03 1300 0165

BA4
CROSS SECTIONS
107 OF 169

P:\proj5\03\3f760\traf\design\c3d_4_10_2014
BA4_AAALIGNMENT_Xsec_test002_final_zditch_test_01_TEMP_X_C3D_DWG.dwg - 22-Mar-16 11:00 AM

FOR EARTHWORK DEVELOPMENT ONLY

All Dimensions are U.S. Survey Feet

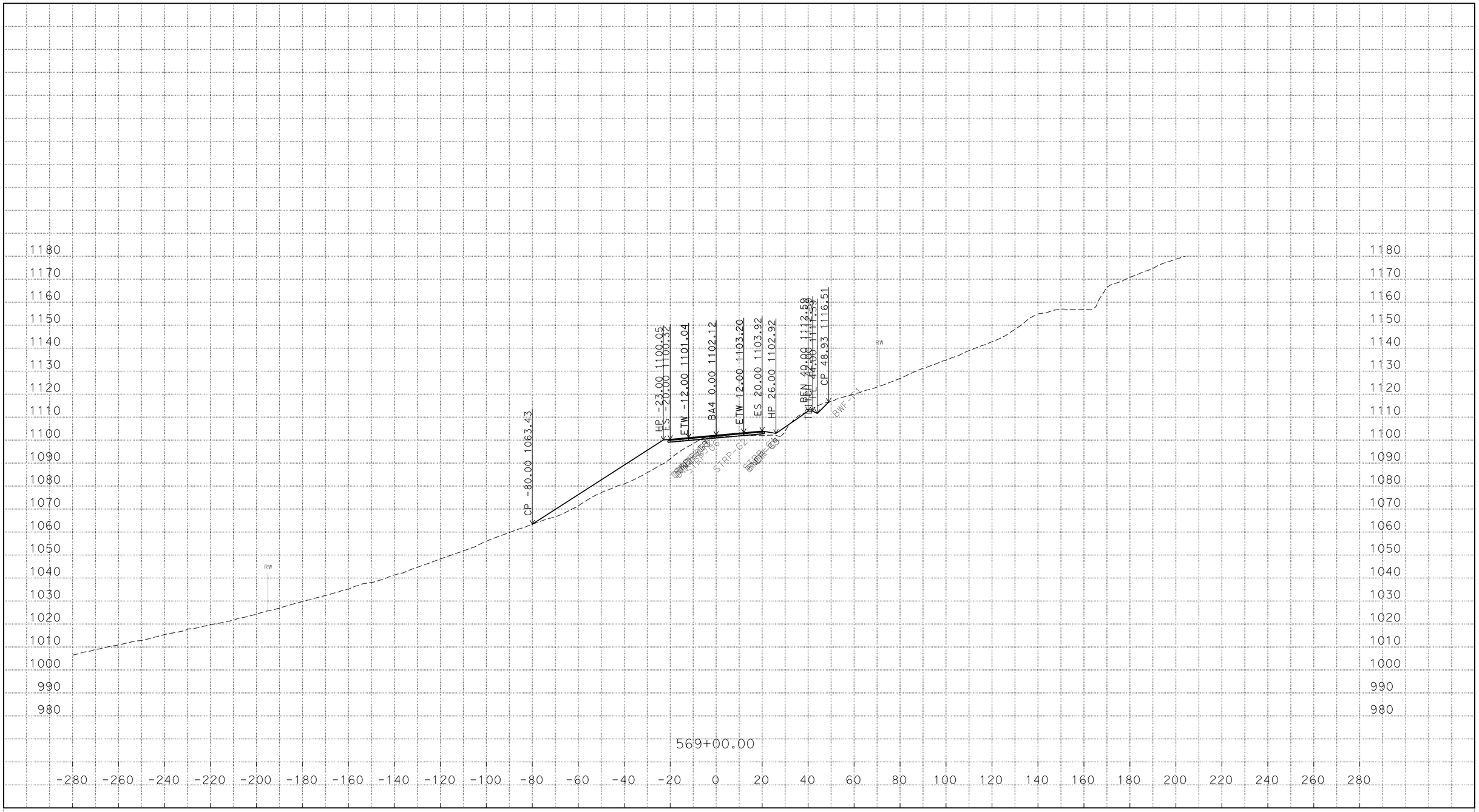

P:\proj5\03\3f760\traf\design\c3d_4_10_2014
BA4_AAALIGNMENT_Xsec_test002_final_zditch_test_01_TEMP_X_C3D_DWG.dwg - 22-Mar-16 11:00 AM

PLOTTED DATE: 22-MAR-2016

SCALE: 1"=20' Horiz.
1"=20' Vert.

CREATED BY: s121407

CONTRACT: 03-3F7604

DIST/CO/RTE/PM: 03/But/191/PM 6.8/8.6

PROJECT ID: 03 1300 0165

BA4
CROSS SECTIONS

FOR EARTHWORK DEVELOPMENT ONLY

All Dimensions are U.S. Survey Feet

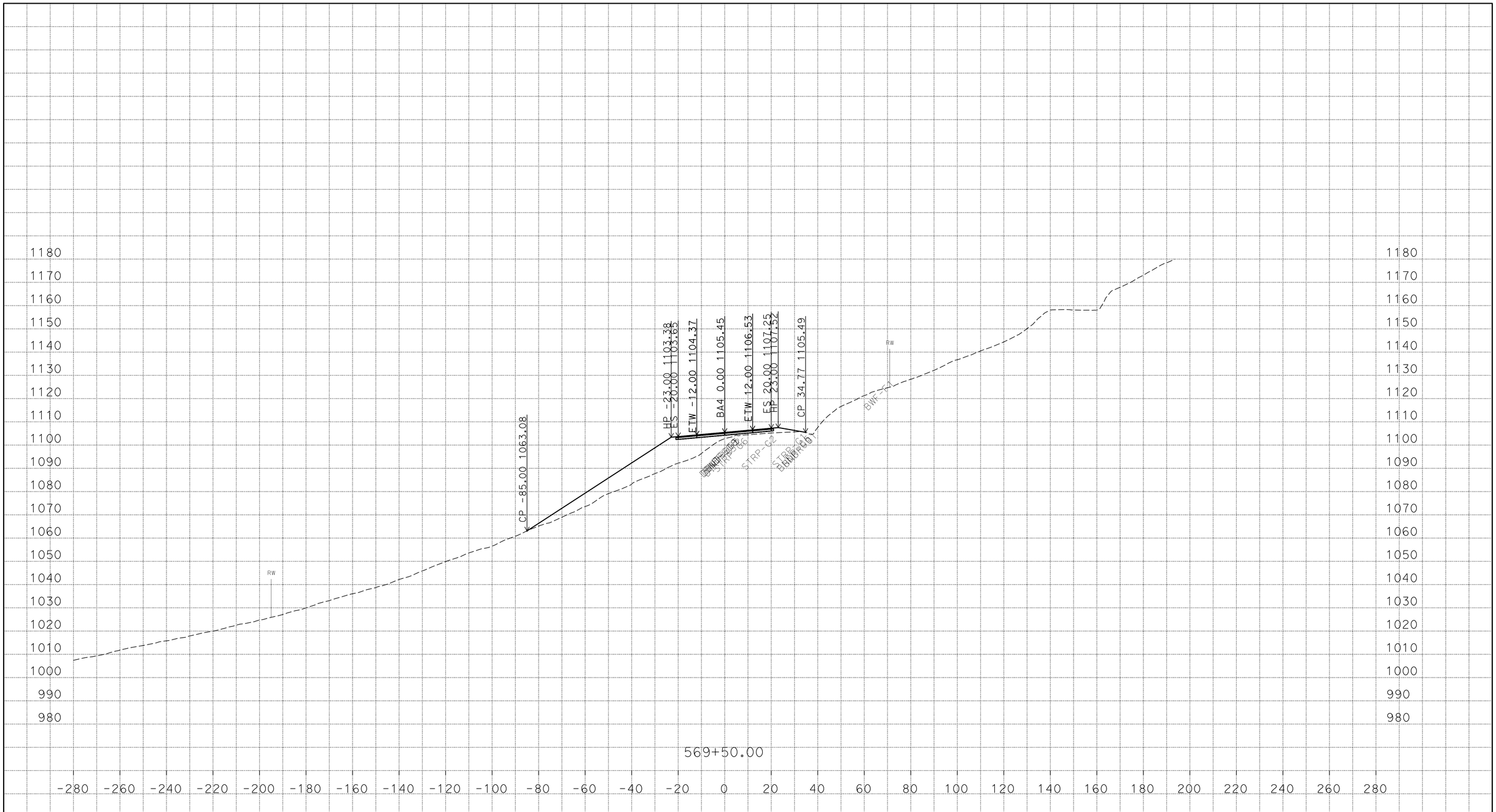

P:\proj5\03\3f760\traf\design\c3d_4_10_2014
BA4_AAALIGNMENT_Xsec_test002_final_zditch_test_01_TEMP_X_C3D_DWG.dwg - 22-Mar-16 11:00 AM

PLOTTED DATE: 22-MAR-2016

SCALE: 1"=20' Horiz.
1"=20' Vert.

CREATED BY: s121407

CONTRACT: 03-3F7604
DIST/CO/RTE/PM: 03/But/191/PM 6.8/8.6
PROJECT ID: 03 1300 0165

BA4
CROSS SECTIONS

FOR EARTHWORK DEVELOPMENT ONLY

All Dimensions are U.S. Survey Feet

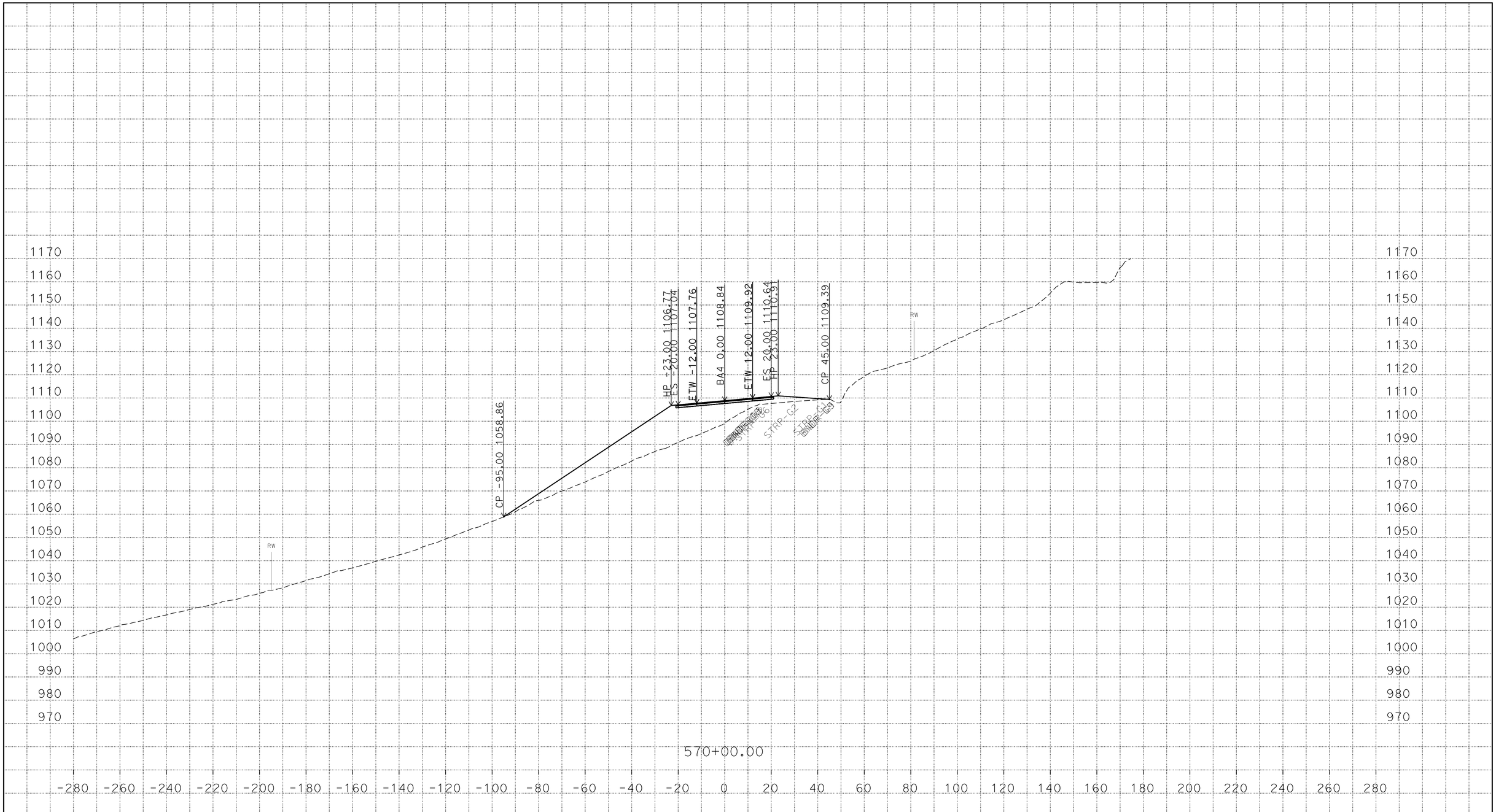

P:\proj5\03\3f760\traf\design\c3d_4_10_2014
BA4_AAALIGNMENT_Xsec_test002_final_zditch_test_01_TEMP_X_C3D_DWG.dwg - 22-Mar-16 11:00 AM

PLOTTED DATE: 22-MAR-2016

SCALE: 1"=20' Horiz.
1"=20' Vert.

CREATED BY: s121407

CONTRACT: 03-3F7604

DIST/CO/RTE/PM: 03/But/191/PM 6.8/8.6

PROJECT ID: 03 1300 0165

BA4
CROSS SECTIONS

FOR EARTHWORK DEVELOPMENT ONLY

All Dimensions are U.S. Survey Feet

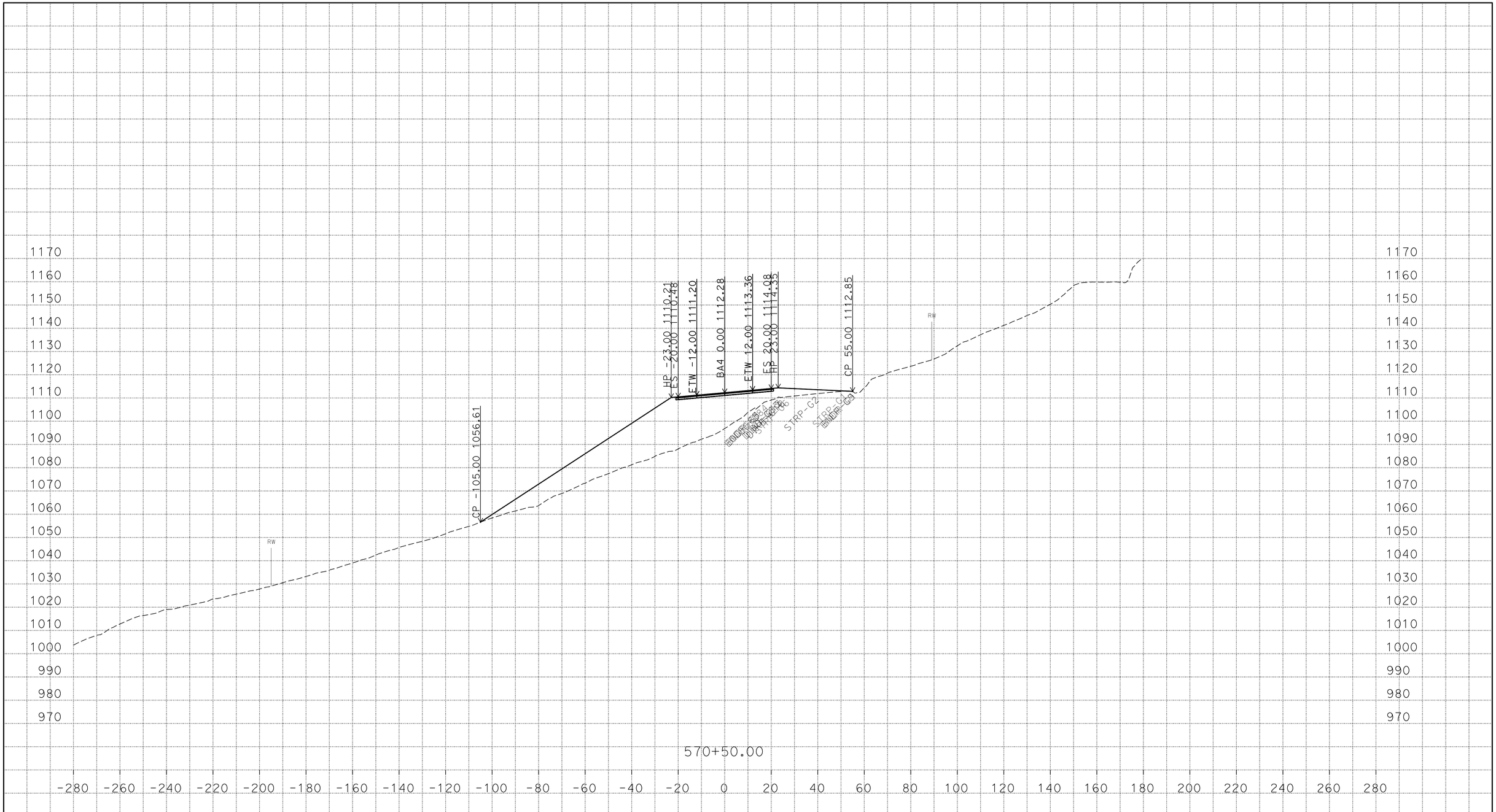

P:\proj5\03\3f760\traf\design\c3d_4_10_2014
BA4_AAALIGNMENT_Xsec_test002_final_zditch_test_01_TEMP_X_C3D_DWG.dwg - 22-Mar-16 11:00 AM

PLOTTED DATE: 22-MAR-2016

SCALE: 1"=20' Horiz.
1"=20' Vert.

CREATED BY: s121407

CONTRACT: 03-3F7604
DIST/CO/RTE/PM: 03/But/191/PM 6.8/8.6
PROJECT ID: 03 1300 0165

BA4
CROSS SECTIONS

FOR EARTHWORK DEVELOPMENT ONLY

All Dimensions are U.S. Survey Feet

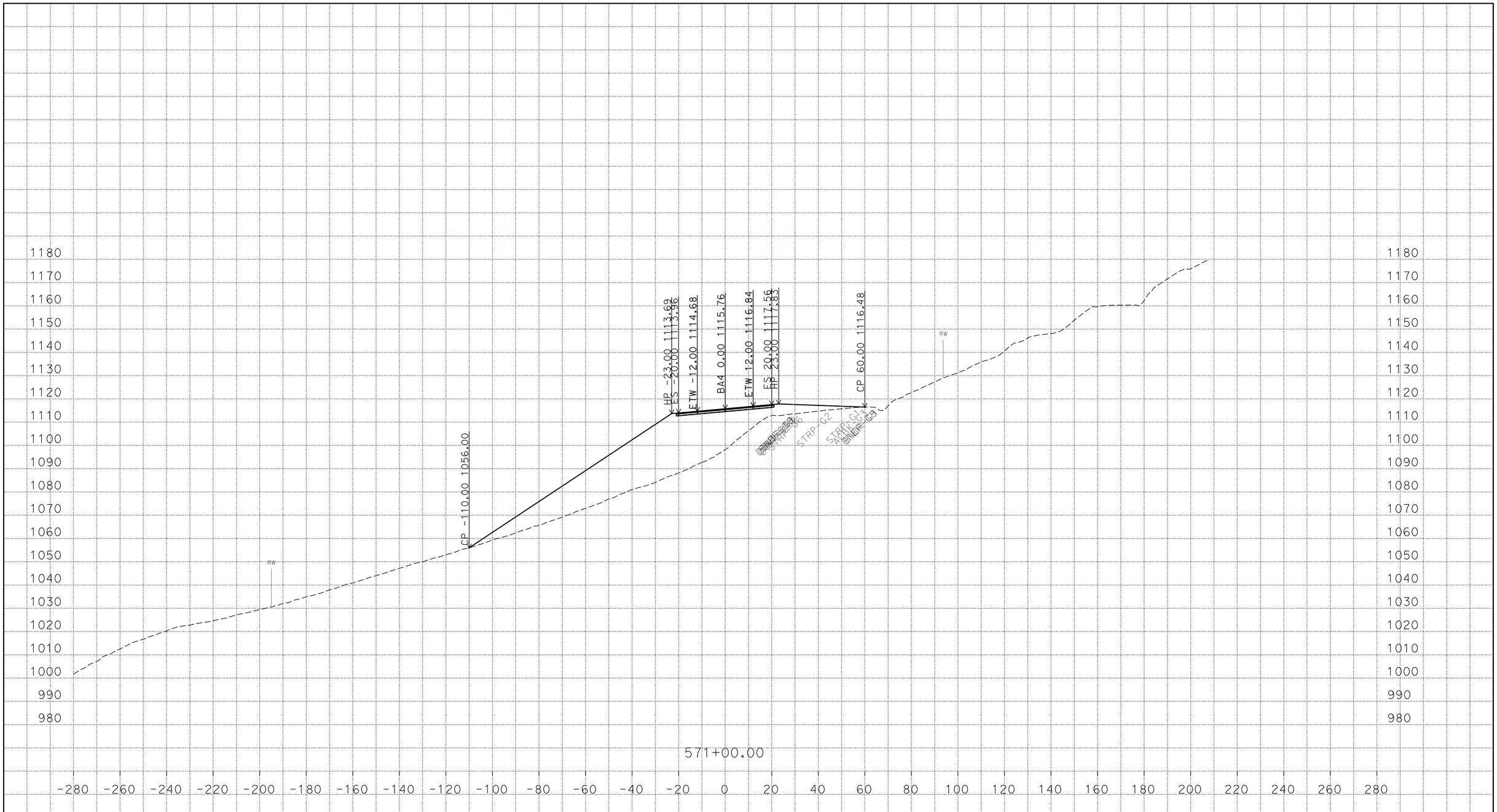

PLOTTED DATE: 22-MAR-2016

SCALE: 1"=20' Horiz.
1"=20' Vert.

CREATED BY: s121407

CONTRACT: 03-3F7604

DIST/CO/RTE/PM: 03/But/191/PM 6.8/8.6

PROJECT ID: 03 1300 0165

BA4
CROSS SECTIONS

P:\proj5\03\3f760\traf\design\c3d_4_10_2014
BA4_AAALIGNMENT_Xsec_test002_final_zditch_test_01_TEMP_X_C3D_DWG.dwg - 22-Mar-16 11:00 AM

FOR EARTHWORK DEVELOPMENT ONLY

All Dimensions are U.S. Survey Feet

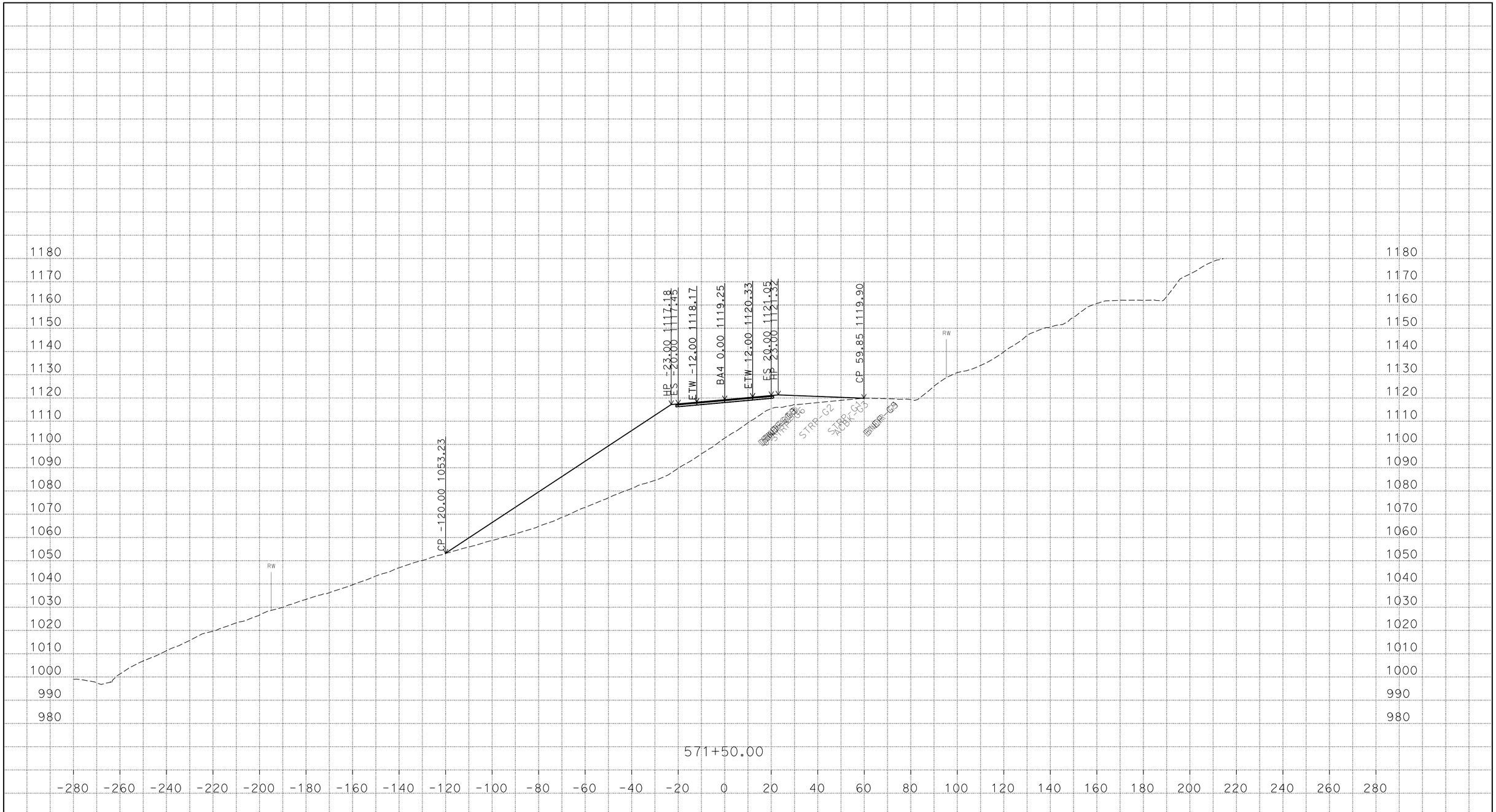

P:\proj5\03\3f760\traf\design\c3d_4_10_2014
BA4_AAALIGNMENT_Xsec_test002_final_zditch_test_01_TEMP_X_C3D_DWG.dwg - 22-Mar-16 11:00 AM

PLOTTED DATE: 22-MAR-2016

SCALE: 1"=20' Horiz.
1"=20' Vert.

CREATED BY: s121407

CONTRACT: 03-3F7604

DIST/CO/RTE/PM: 03/But/191/PM 6.8/8.6

PROJECT ID: 03 1300 0165

BA4
CROSS SECTIONS

FOR EARTHWORK DEVELOPMENT ONLY

All Dimensions are U.S. Survey Feet

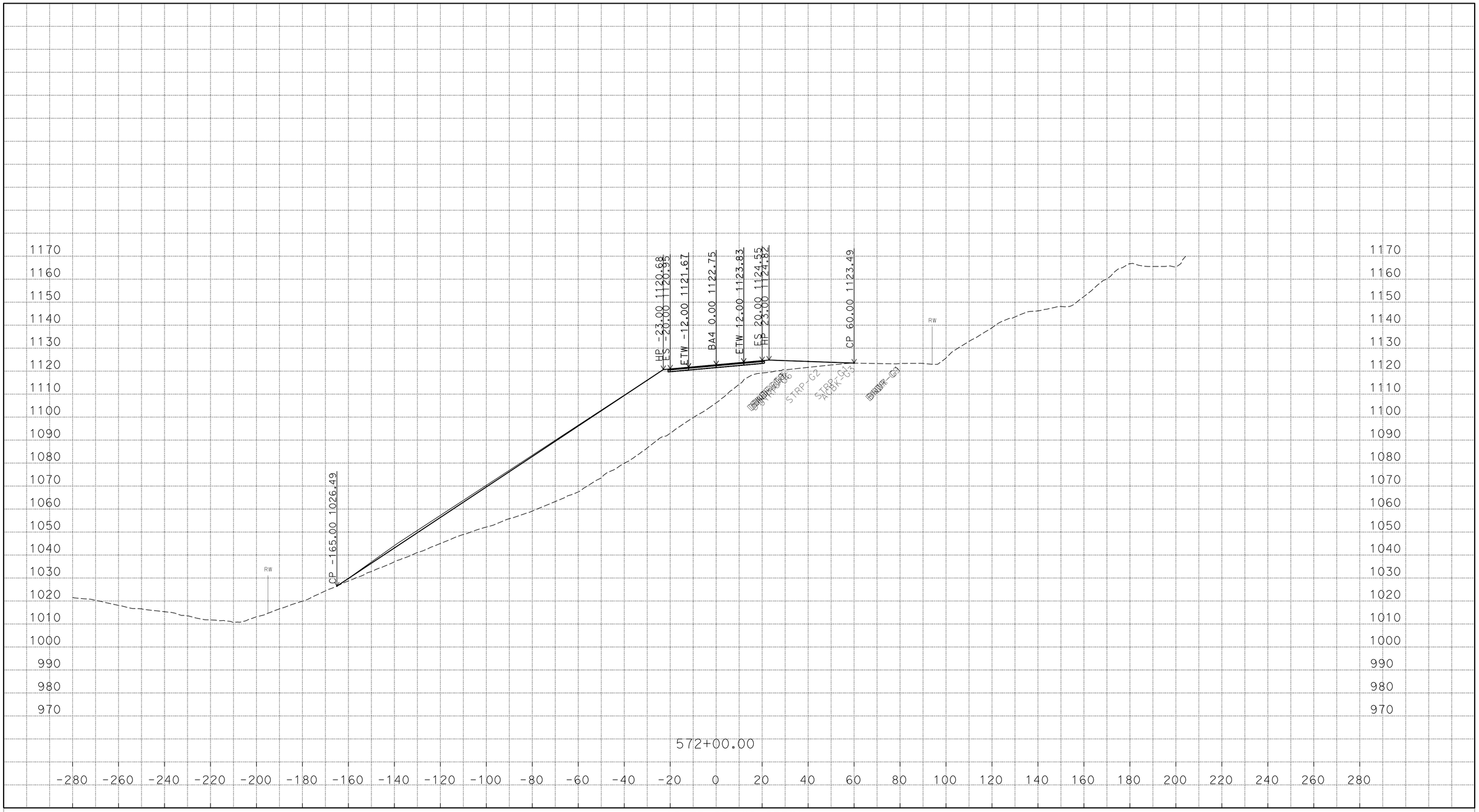

P:\proj5\03\3f760\traf\design\c3d_4_10_2014
BA4_AAALIGNMENT_Xsec_test002_final_zditch_test_01_TEMP_X_C3D_DWG.dwg - 22-Mar-16 11:00 AM

PLOTTED DATE: 22-MAR-2016

SCALE: 1"=20' Horiz.
1"=20' Vert.

CREATED BY: s121407

CONTRACT: 03-3F7604

DIST/CO/RTE/PM: 03/But/191/PM 6.8/8.6

PROJECT ID: 03 1300 0165

BA4
CROSS SECTIONS

FOR EARTHWORK DEVELOPMENT ONLY

All Dimensions are U.S. Survey Feet

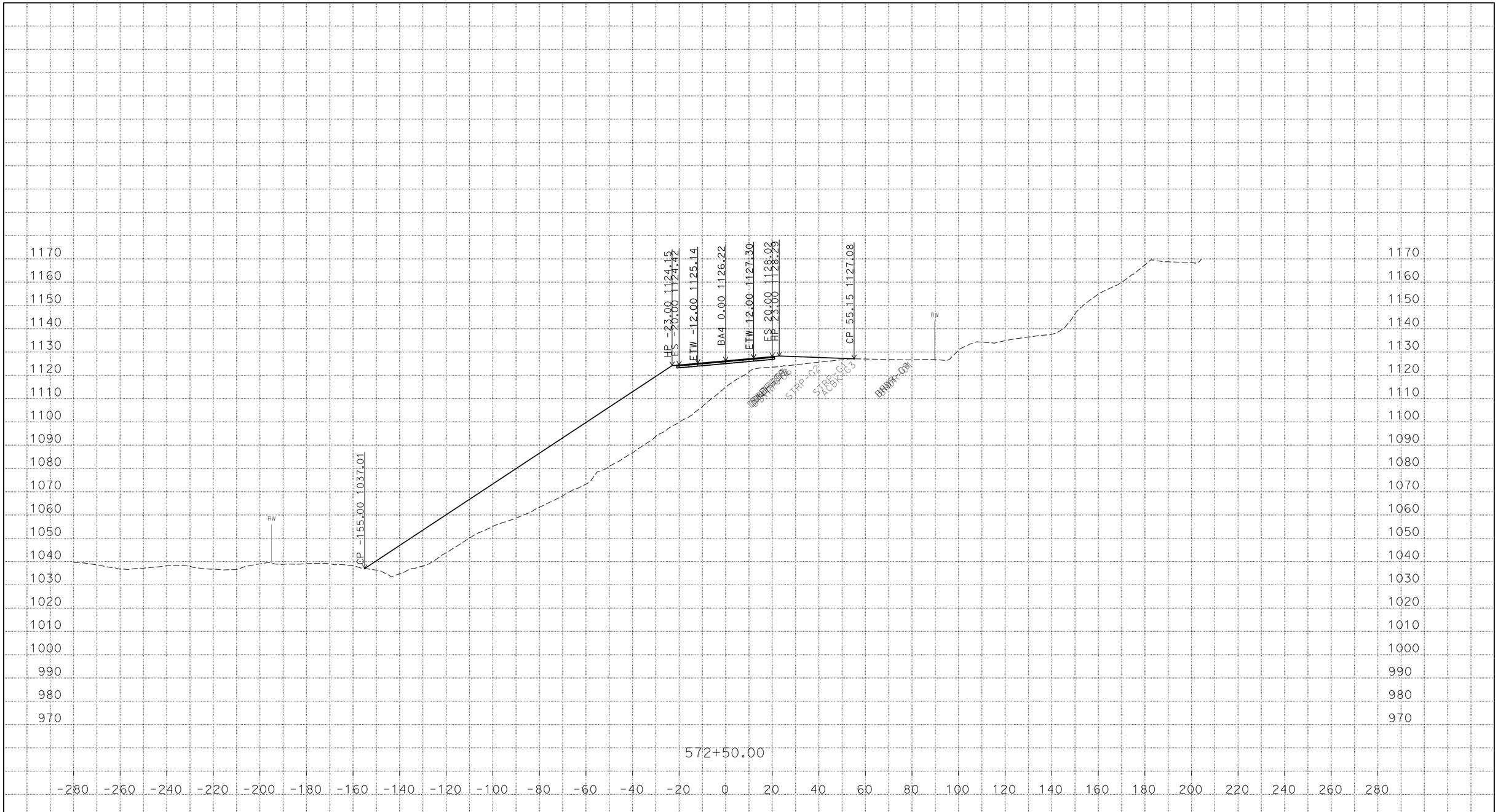

P:\proj5\03\3f760\traf\design\c3d_4_10_2014
BA4_AAALIGNMENT_Xsec_test002_final_zditch_test_01_TEMP_X_C3D_DWG.dwg - 22-Mar-16 11:00 AM

PLOTTED DATE: 22-MAR-2016

SCALE: 1"=20' Horiz.
1"=20' Vert.

CREATED BY: s121407

CONTRACT: 03-3F7604

DIST/CO/RTE/PM: 03/But/191/PM 6.8/8.6

PROJECT ID: 03 1300 0165

BA4
CROSS SECTIONS

FOR EARTHWORK DEVELOPMENT ONLY

All Dimensions are U.S. Survey Feet

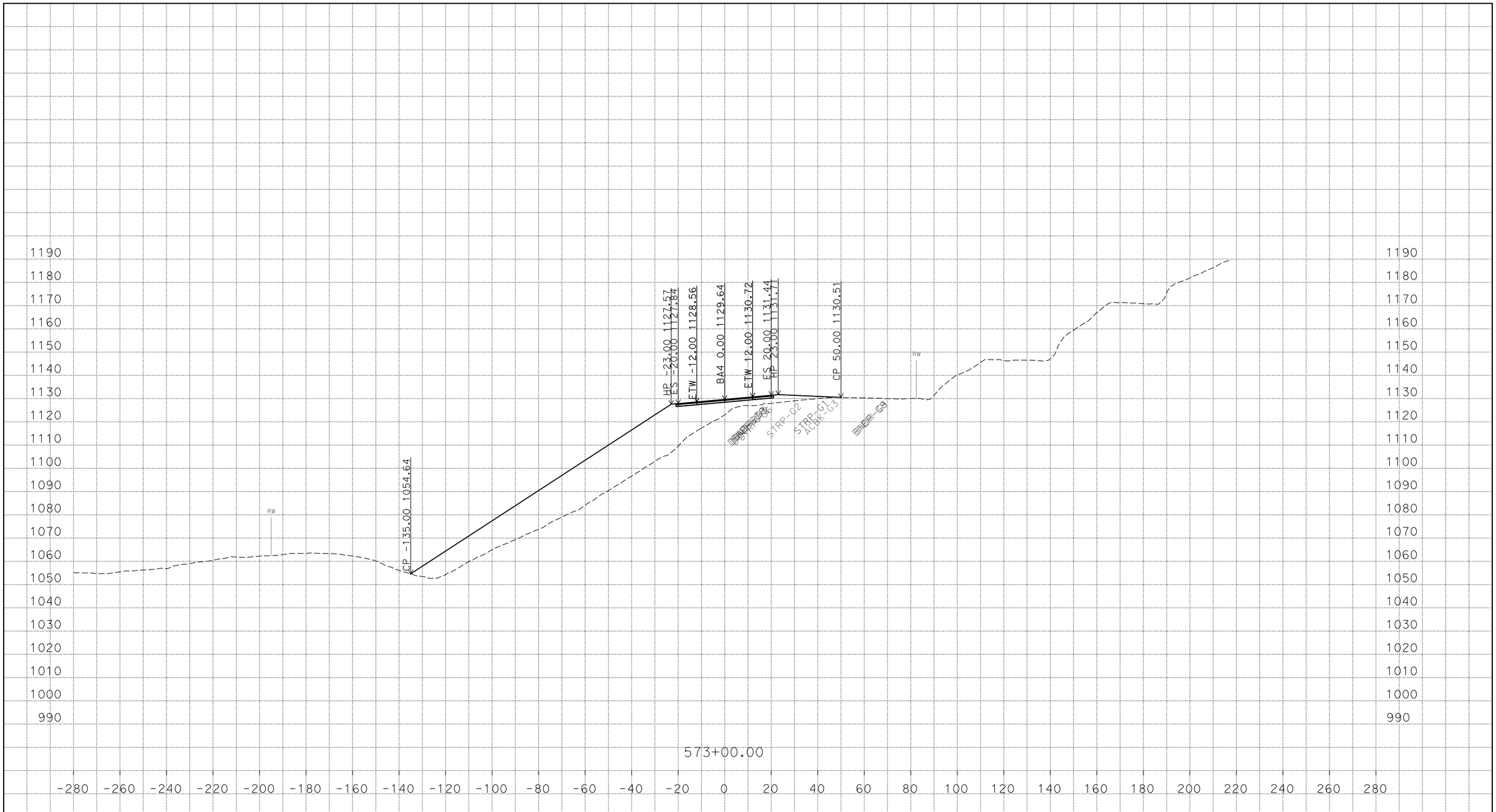

PLOTTED DATE: 22-MAR-2016

SCALE: 1"=20' Horiz.
1"=20' Vert.

CREATED BY: s121407

CONTRACT: 03-3F7604

DIST/CO/RTE/PM: 03/But/191/PM 6.8/8.6

PROJECT ID: 03 1300 0165

BA4

CROSS SECTIONS

P:\proj5\03\3f760\traf\design\c3d_4_10_2014
BA4_AAALIGNMENT_Xsec_test002_final_zditch_test_01_TEMP_X_C3D_DWG.dwg - 22-Mar-16 11:00 AM

FOR EARTHWORK DEVELOPMENT ONLY

All Dimensions are U.S. Survey Feet

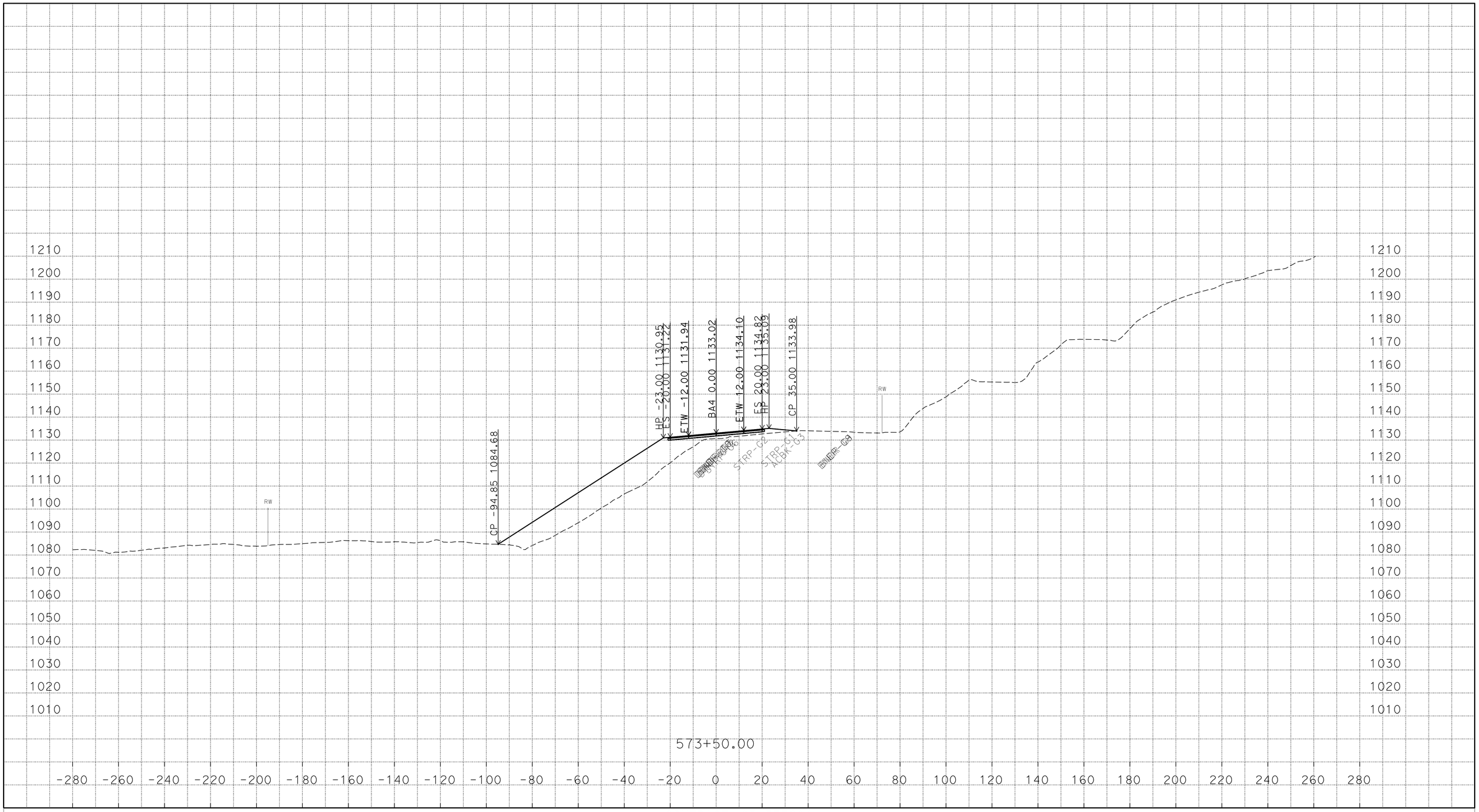

P:\proj5\03\3f760\traf\design\c3d_4_10_2014
BA4_AAALIGNMENT_Xsec_test002_final_zditch_test_01_TEMP_X_C3D_DWG.dwg - 22-Mar-16 11:00 AM

PLOTTED DATE: 22-MAR-2016

SCALE: 1"=20' Horiz.
1"=20' Vert.

CREATED BY: s121407

CONTRACT: 03-3F7604

DIST/CO/RTE/PM: 03/But/191/PM 6.8/8.6

PROJECT ID: 03 1300 0165

BA4
CROSS SECTIONS

FOR EARTHWORK DEVELOPMENT ONLY

All Dimensions are U.S. Survey Feet

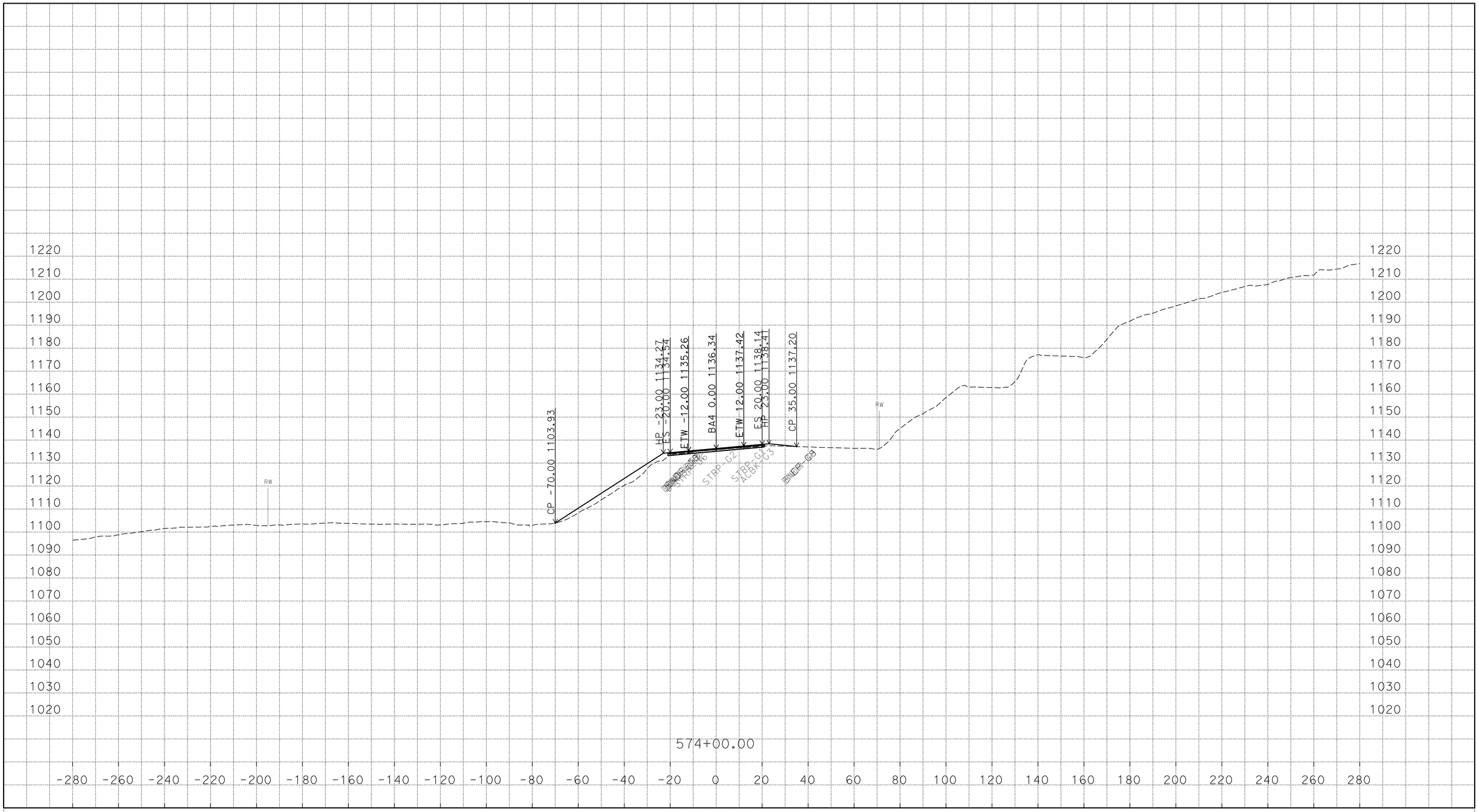

P:\proj5\03\3f760\traf\design\c3d_4_10_2014
BA4_AAALIGNMENT_Xsec_test002_final_zditch_test_01_TEMP_X_C3D_DWG.dwg - 22-Mar-16 11:00 AM

PLOTTED DATE: 22-MAR-2016

SCALE: 1"=20' Horiz.
1"=20' Vert.

CREATED BY: s121407

CONTRACT: 03-3F7604
DIST/CO/RTE/PM: 03/But/191/PM 6.8/8.6
PROJECT ID: 03 1300 0165

BA4
CROSS SECTIONS

FOR EARTHWORK DEVELOPMENT ONLY

All Dimensions are U.S. Survey Feet

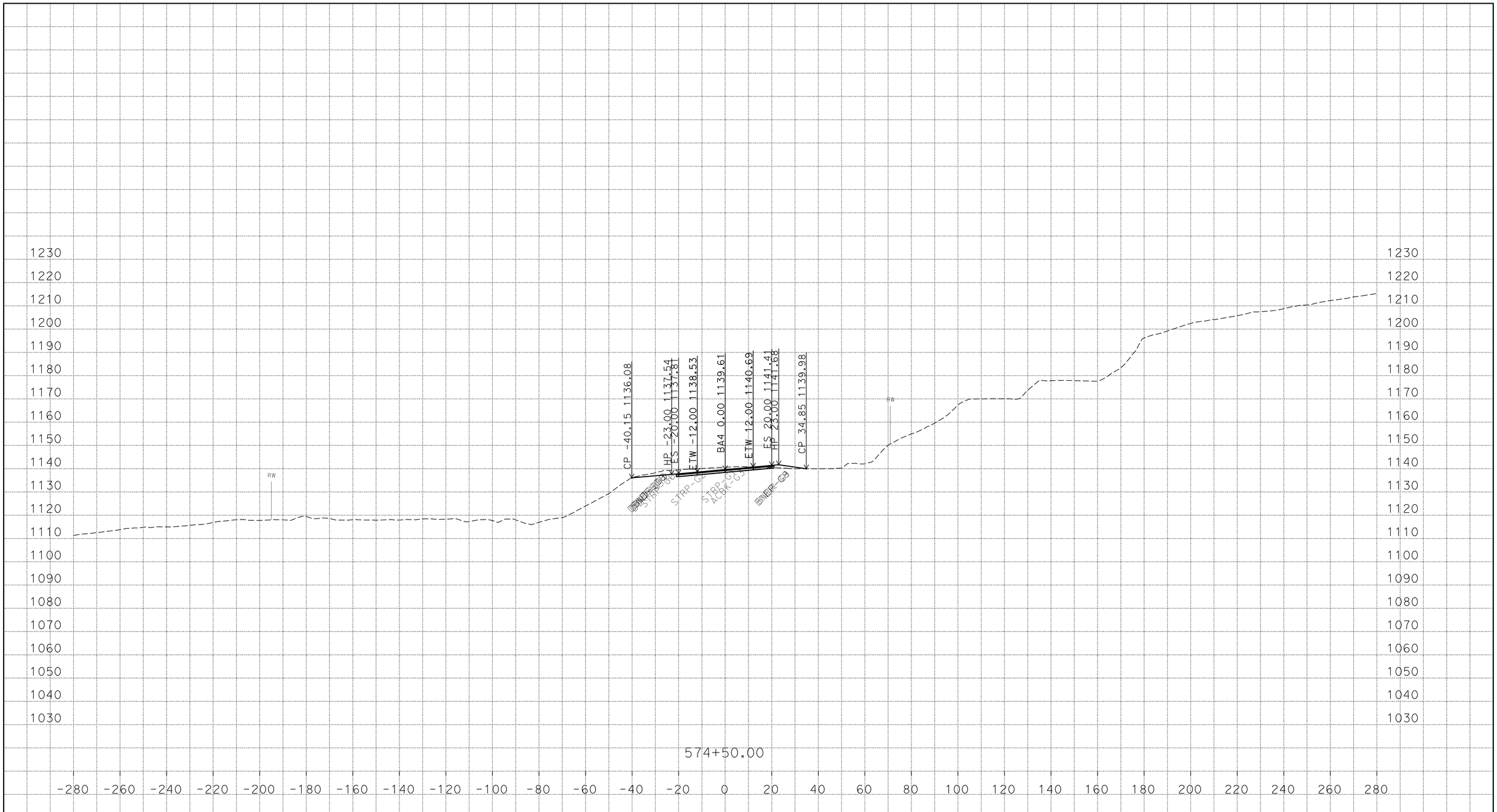

PLOTTED DATE: 22-MAR-2016

SCALE: 1"=20' Horiz.
1"=20' Vert.

CREATED BY: s121407

CONTRACT: 03-3F7604

DIST/CO/RTE/PM: 03/But/191/PM 6.8/8.6

PROJECT ID: 03 1300 0165

BA4
CROSS SECTIONS

P:\proj5\03\3f760\traf\design\c3d_4_10_2014
BA4_AAALIGNMENT_Xsec_test002_final_zditch_test_01_TEMP_X_C3D_DWG.dwg - 22-Mar-16 11:00 AM

FOR EARTHWORK DEVELOPMENT ONLY

All Dimensions are U.S. Survey Feet

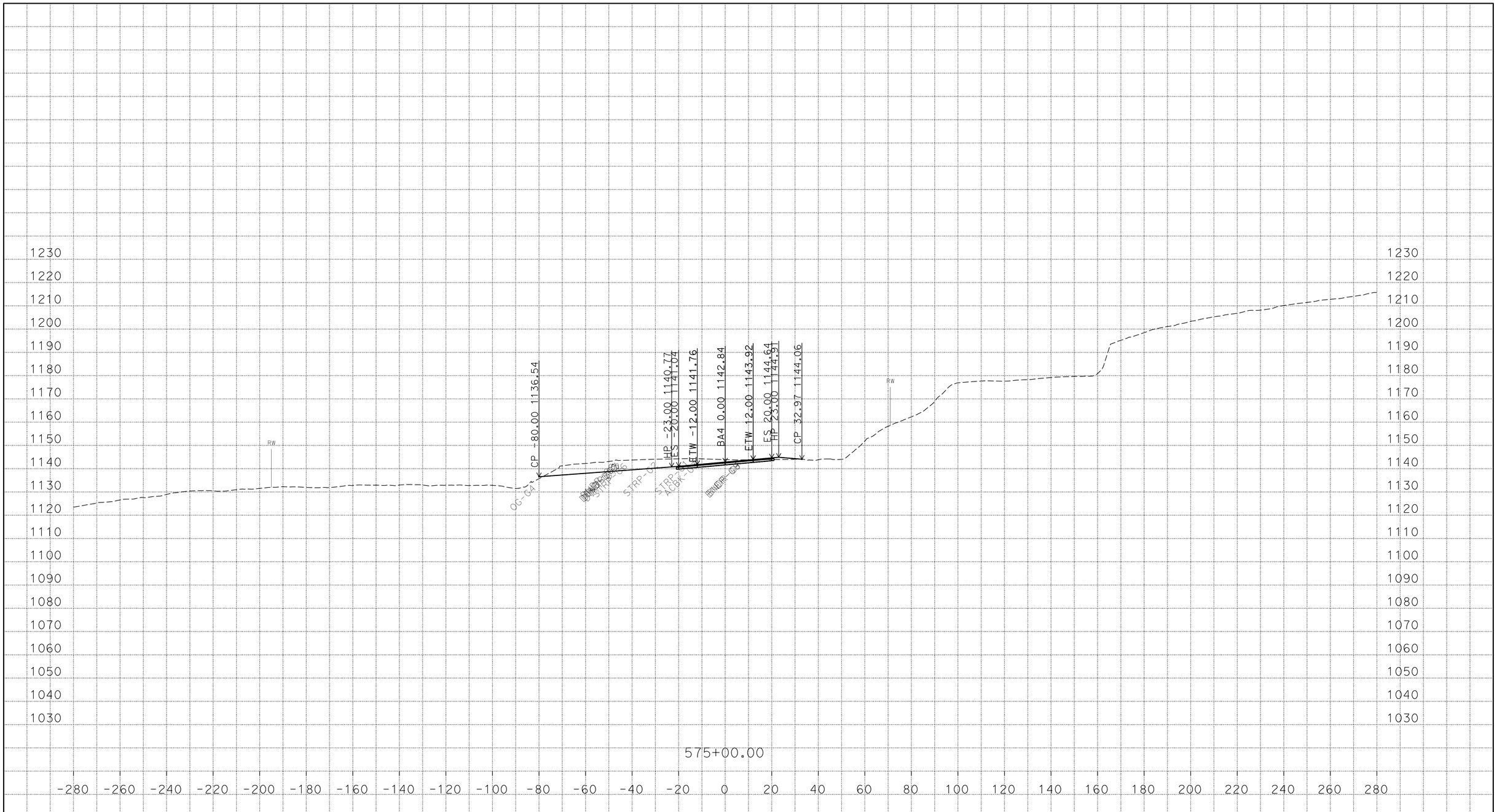

P:\proj5\03\3f760\traf\design\c3d_4_10_2014
BA4_AAALIGNMENT_Xsec_test002_final_zditch_test_01_TEMP_X_C3D_DWG.dwg - 22-Mar-16 11:00 AM

PLOTTED DATE: 22-MAR-2016

SCALE: 1"=20' Horiz.
1"=20' Vert.

CREATED BY: s121407

CONTRACT: 03-3F7604

DIST/CO/RTE/PM: 03/But/191/PM 6.8/8.6

PROJECT ID: 03 1300 0165

BA4
CROSS SECTIONS

FOR EARTHWORK DEVELOPMENT ONLY

All Dimensions are U.S. Survey Feet

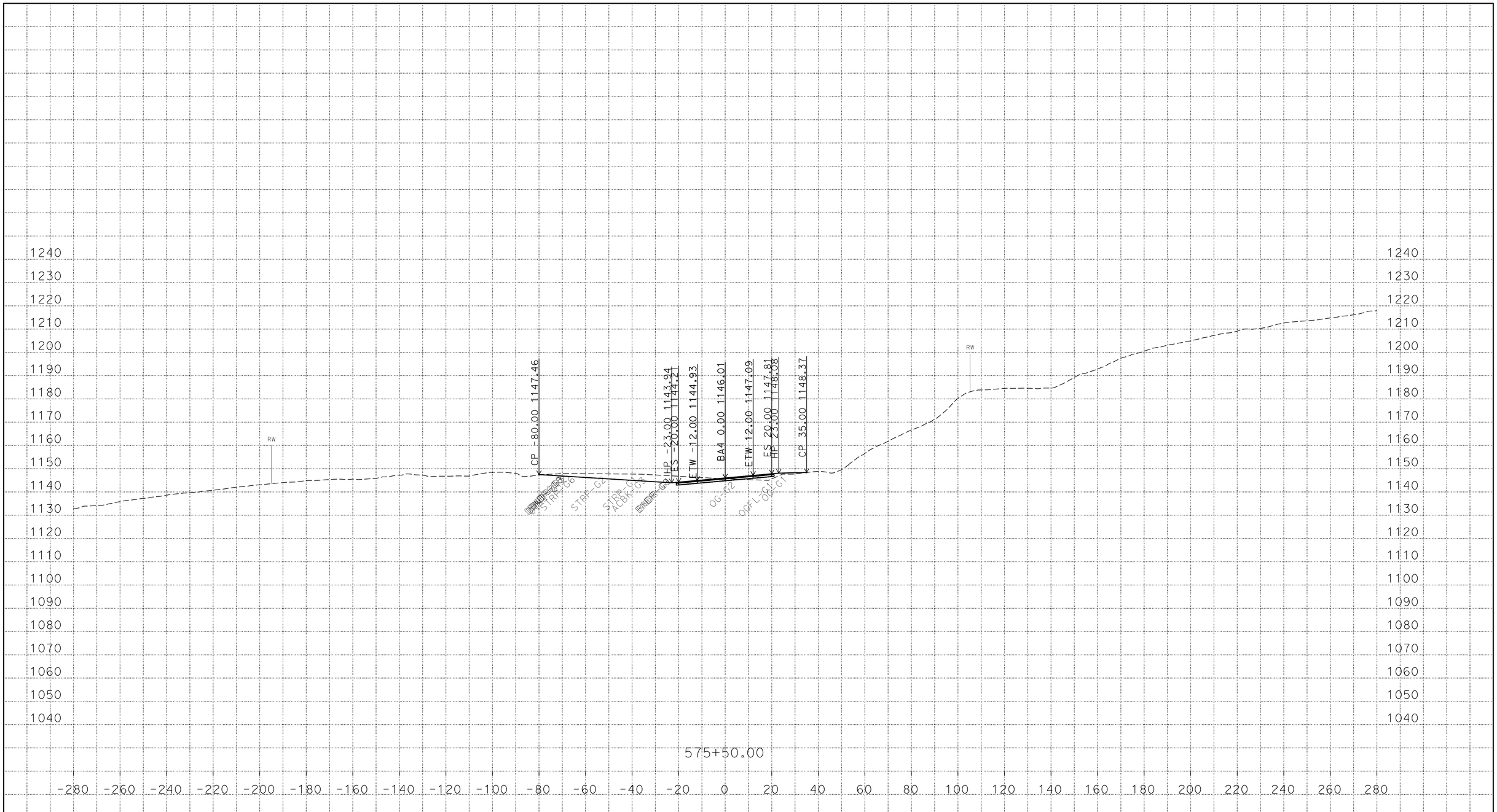

P:\proj5\03\3f760\traf\design\c3d_4_10_2014
BA4_AAALIGNMENT_Xsec_test002_final_zditch_test_01_TEMP_X_C3D_DWG.dwg - 22-Mar-16 11:00 AM

PLOTTED DATE: 22-MAR-2016

SCALE: 1"=20' Horiz.
1"=20' Vert.

CREATED BY: s121407

CONTRACT: 03-3F7604

DIST/CO/RTE/PM: 03/But/191/PM 6.8/8.6

PROJECT ID: 03 1300 0165

BA4
CROSS SECTIONS

FOR EARTHWORK DEVELOPMENT ONLY

All Dimensions are U.S. Survey Feet

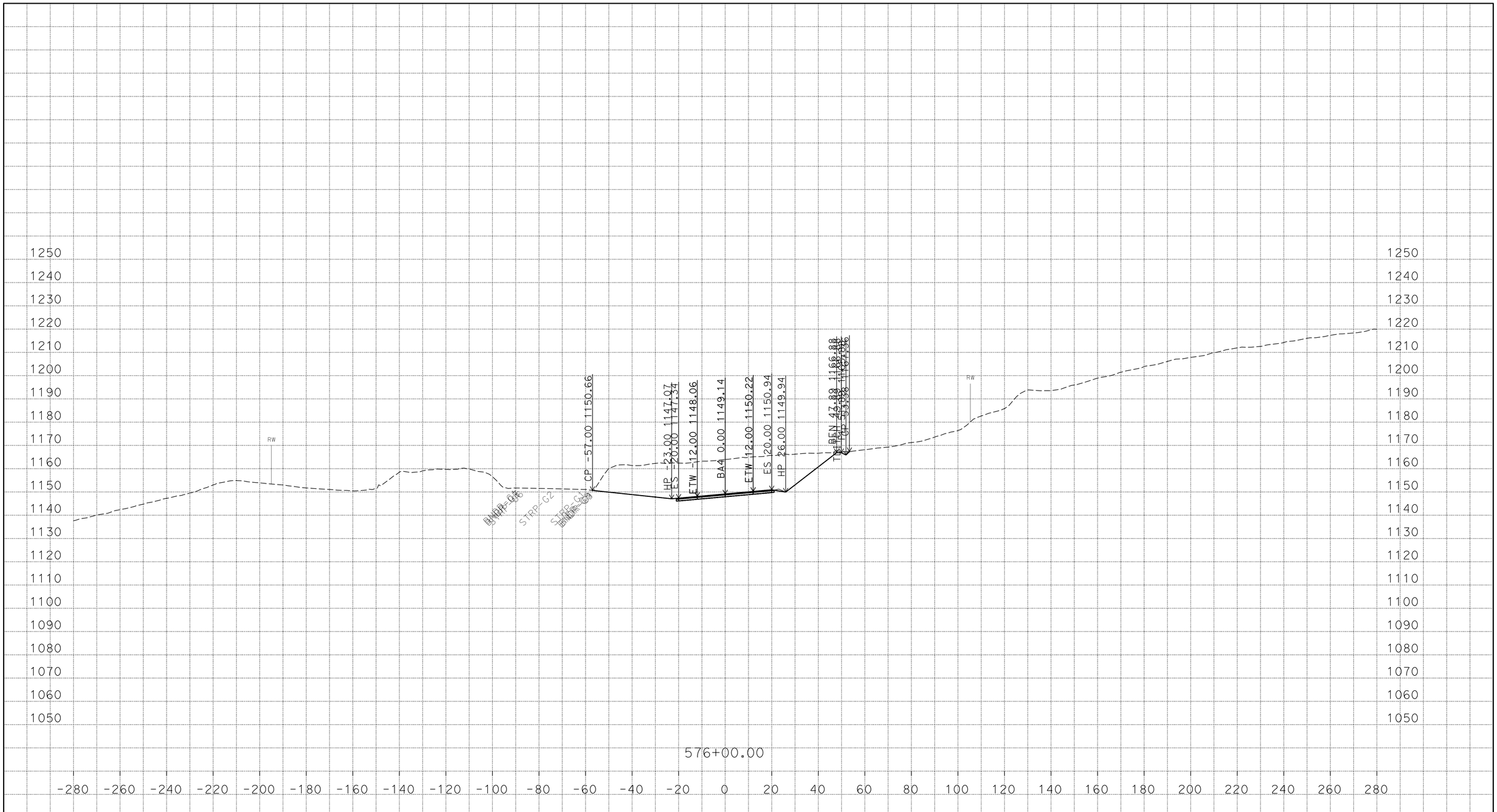

PLOTTED DATE: 22-MAR-2016

SCALE: 1"=20' Horiz.
1"=20' Vert.

CREATED BY: s121407

CONTRACT: 03-3F7604

DIST/CO/RTE/PM: 03/But/191/PM 6.8/8.6

PROJECT ID: 03 1300 0165

BA4
CROSS SECTIONS

P:\proj5\03\3f760\traf\design\c3d_4_10_2014
BA4_AAALIGNMENT_Xsec_test002_final_zditch_test_01_TEMP_X_C3D_DWG.dwg - 22-Mar-16 11:00 AM

FOR EARTHWORK DEVELOPMENT ONLY

All Dimensions are U.S. Survey Feet

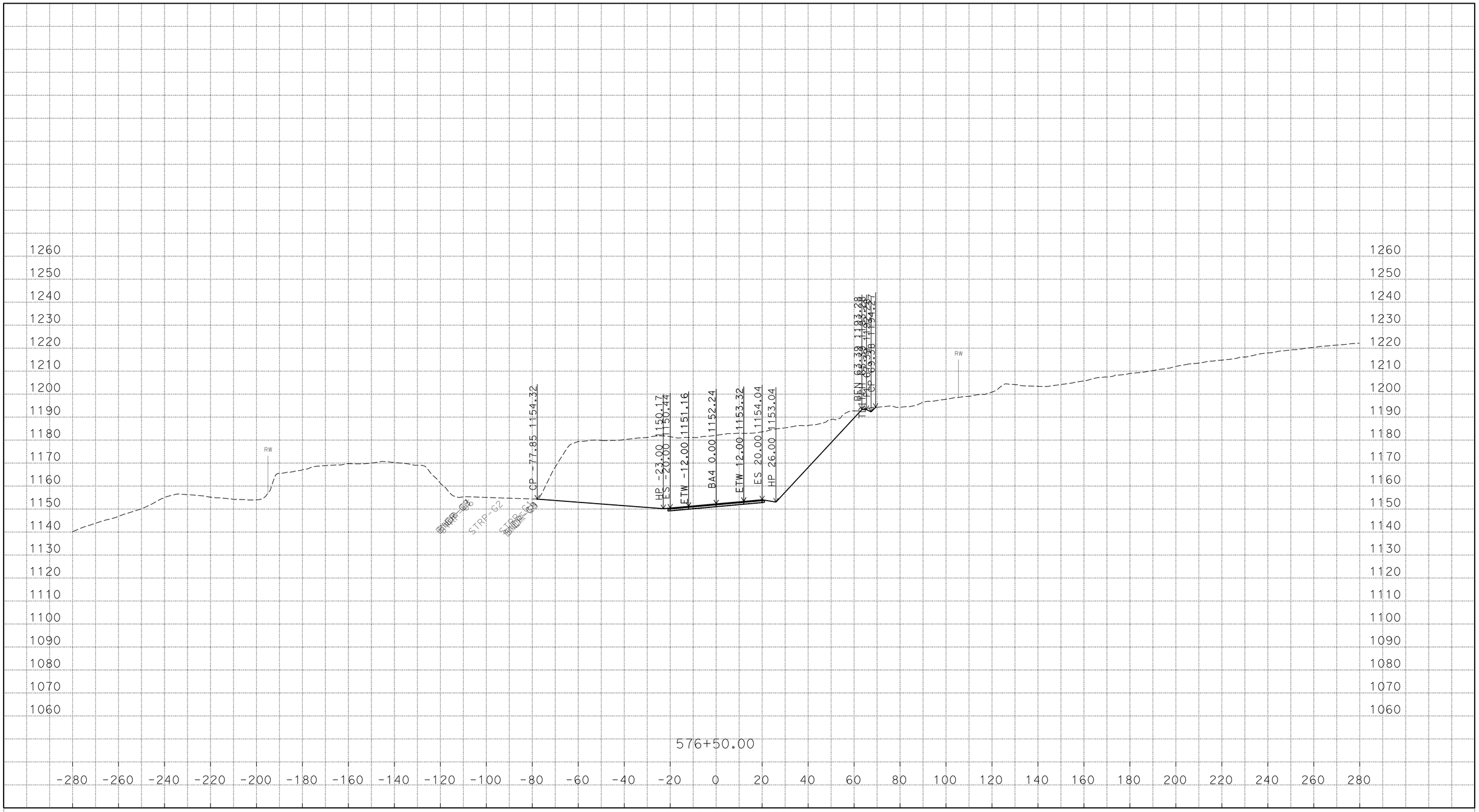

P:\proj5\03\3f760\traf\design\c3d_4_10_2014
BA4_AAALIGNMENT_Xsec_test002_final_zditch_test_01_TEMP_X_C3D_DWG.dwg - 22-Mar-16 11:00 AM

PLOTTED DATE: 22-MAR-2016

SCALE: 1"=20' Horiz.
1"=20' Vert.

CREATED BY: s121407

CONTRACT: 03-3F7604

DIST/CO/RTE/PM: 03/But/191/PM 6.8/8.6

PROJECT ID: 03 1300 0165

BA4
CROSS SECTIONS

FOR EARTHWORK DEVELOPMENT ONLY

All Dimensions are U.S. Survey Feet

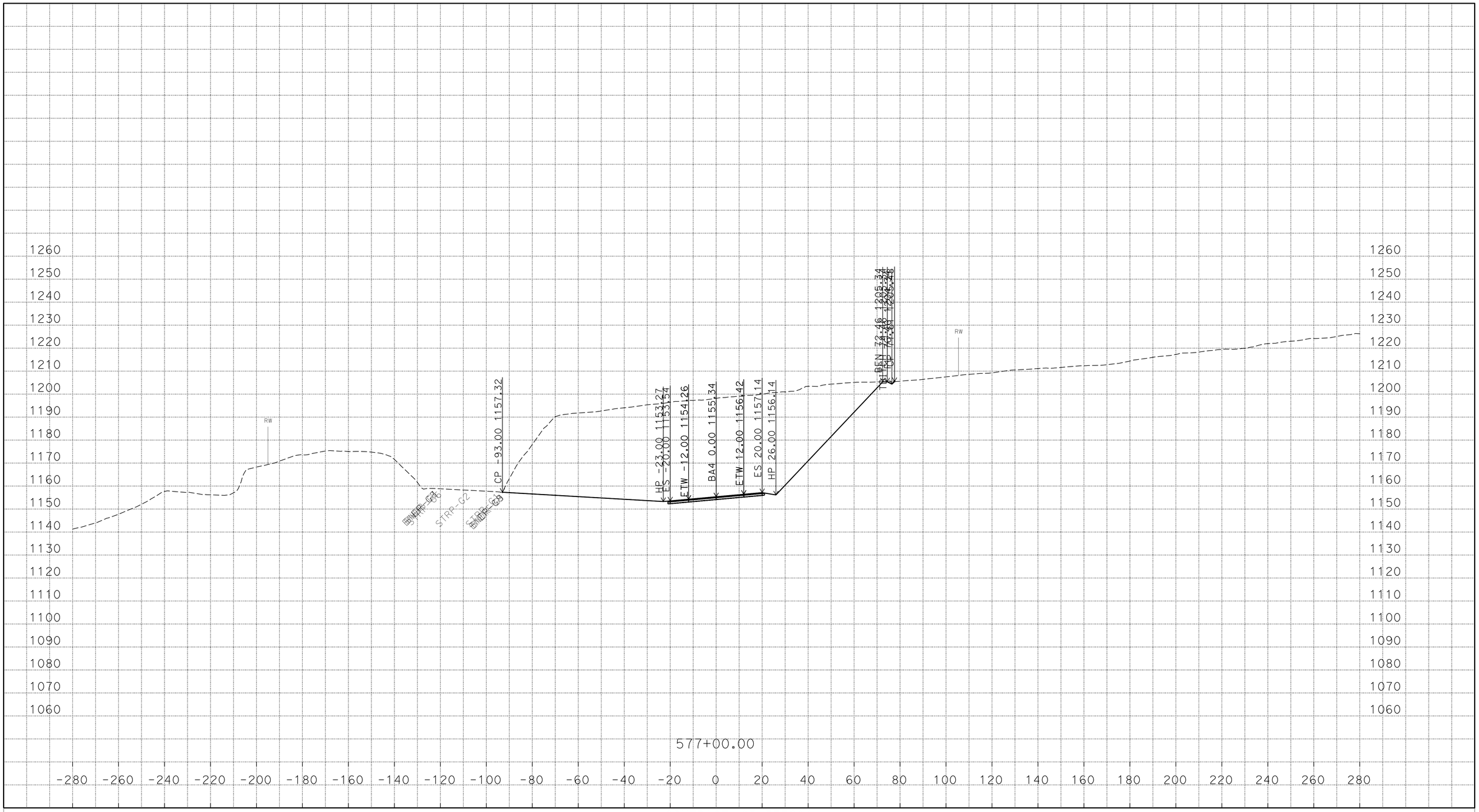

PLOTTED DATE: 22-MAR-2016

SCALE: 1"=20' Horiz.
1"=20' Vert.

CREATED BY: s121407

CONTRACT: 03-3F7604

DIST/CO/RTE/PM: 03/But/191/PM 6.8/8.6

PROJECT ID: 03 1300 0165

BA4

CROSS SECTIONS

P:\proj5\03\3f760\traf\design\c3d_4_10_2014
BA4_AAALIGNMENT_Xsec_test002_final_zditch_test_01_TEMP_X_C3D_DWG.dwg - 22-Mar-16 11:00 AM

FOR EARTHWORK DEVELOPMENT ONLY

All Dimensions are U.S. Survey Feet

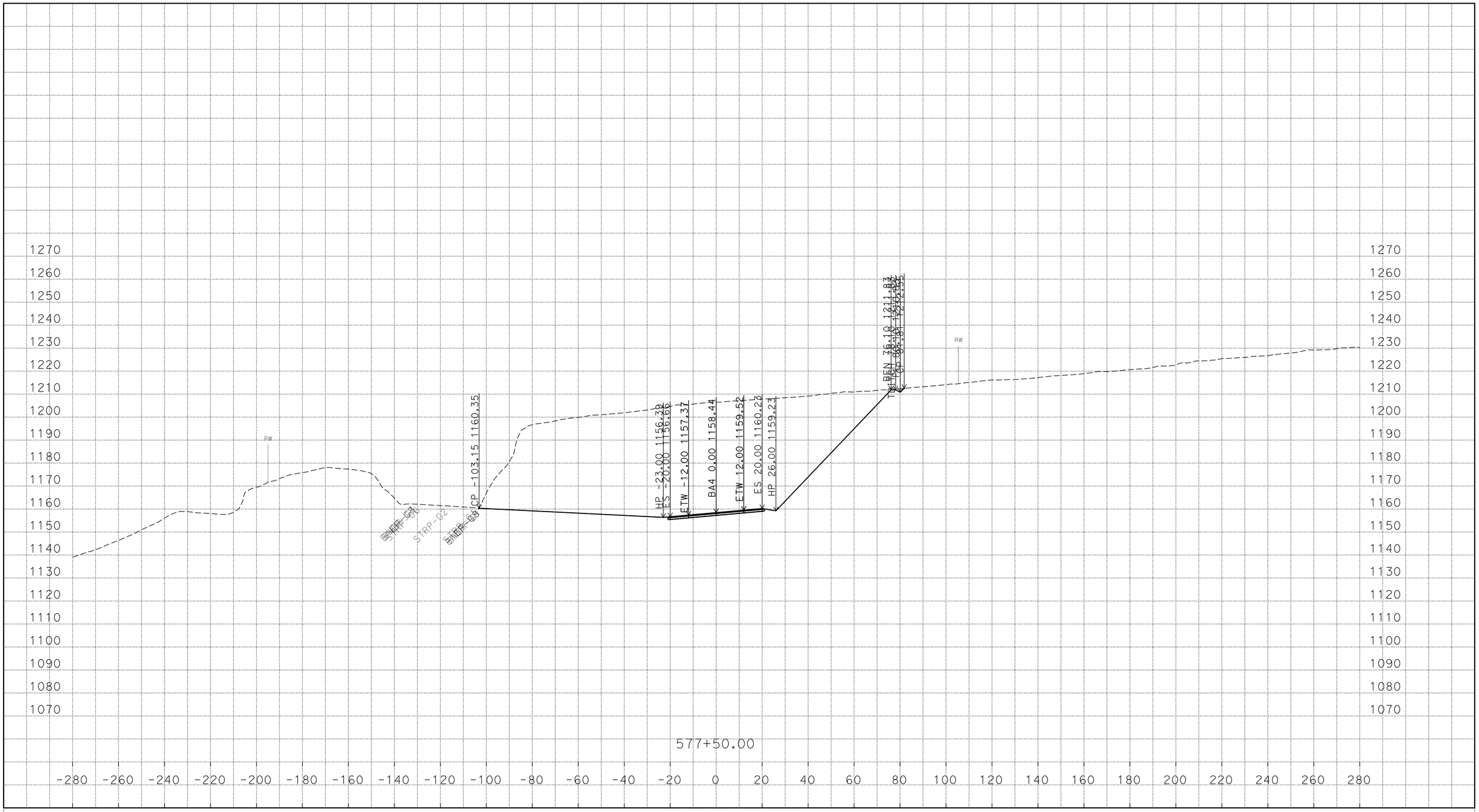

P:\proj5\03\3f760\traf\design\c3d_4_10_2014
BA4_AAALIGNMENT_Xsec_test002_final_zditch_test_01_TEMP_X_C3D_DWG.dwg - 22-Mar-16 11:00 AM

PLOTTED DATE: 22-MAR-2016

SCALE: 1"=20' Horiz.
1"=20' Vert.

CREATED BY: s121407

CONTRACT: 03-3F7604
DIST/CO/RTE/PM: 03/But/191/PM 6.8/8.6
PROJECT ID: 03 1300 0165

BA4
CROSS SECTIONS

FOR EARTHWORK DEVELOPMENT ONLY

All Dimensions are U.S. Survey Feet

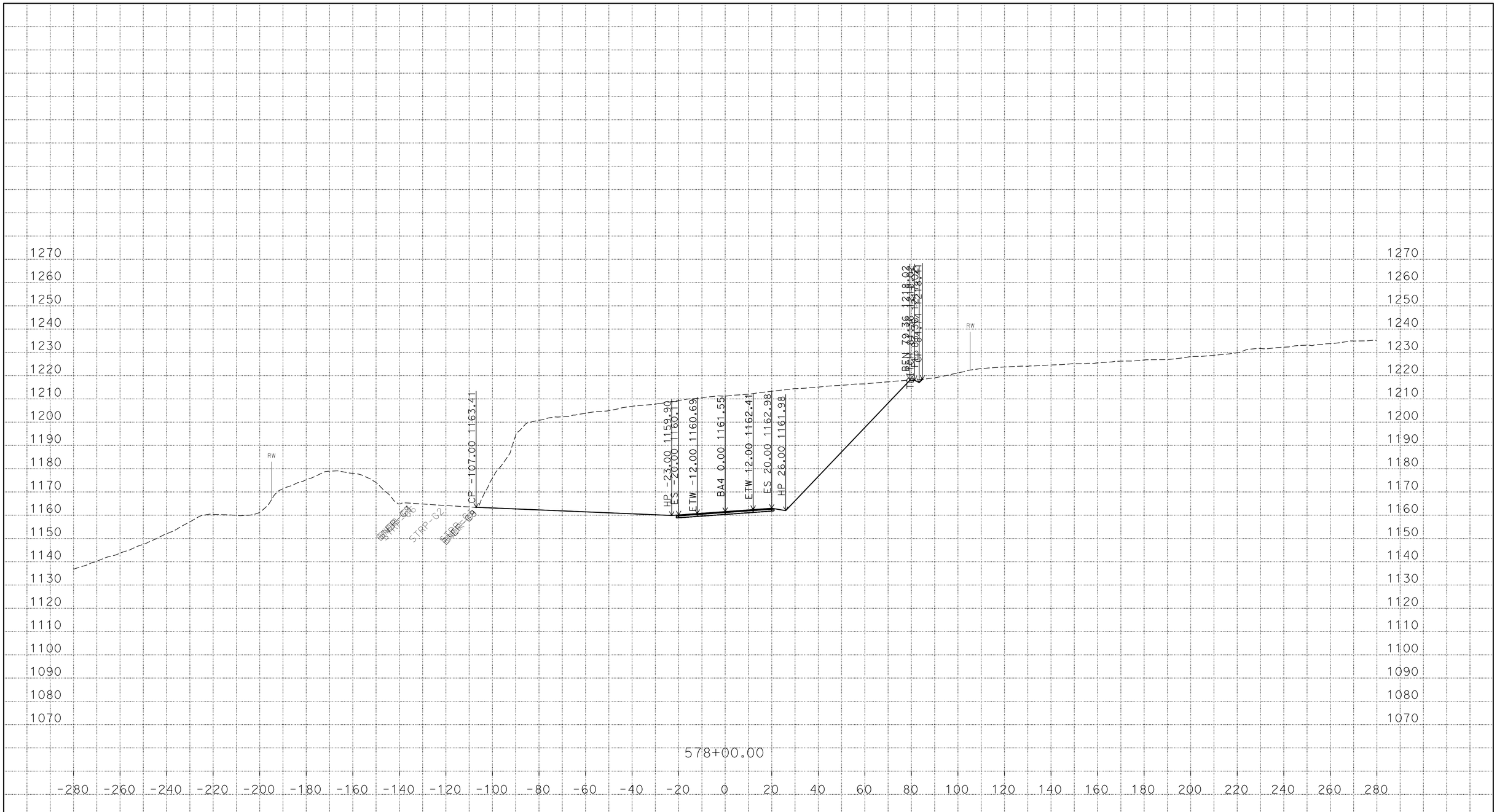

P:\proj5\03\3f760\traf\design\c3d_4_10_2014
BA4_AAALIGNMENT_Xsec_test002_final_zditch_test_01_TEMP_X_C3D_DWG.dwg - 22-Mar-16 11:00 AM

PLOTTED DATE: 22-MAR-2016

SCALE: 1"=20' Horiz.
1"=20' Vert.

CREATED BY: s121407

CONTRACT: 03-3F7604

DIST/CO/RTE/PM: 03/But/191/PM 6.8/8.6

PROJECT ID: 03 1300 0165

BA4
CROSS SECTIONS

FOR EARTHWORK DEVELOPMENT ONLY

All Dimensions are U.S. Survey Feet

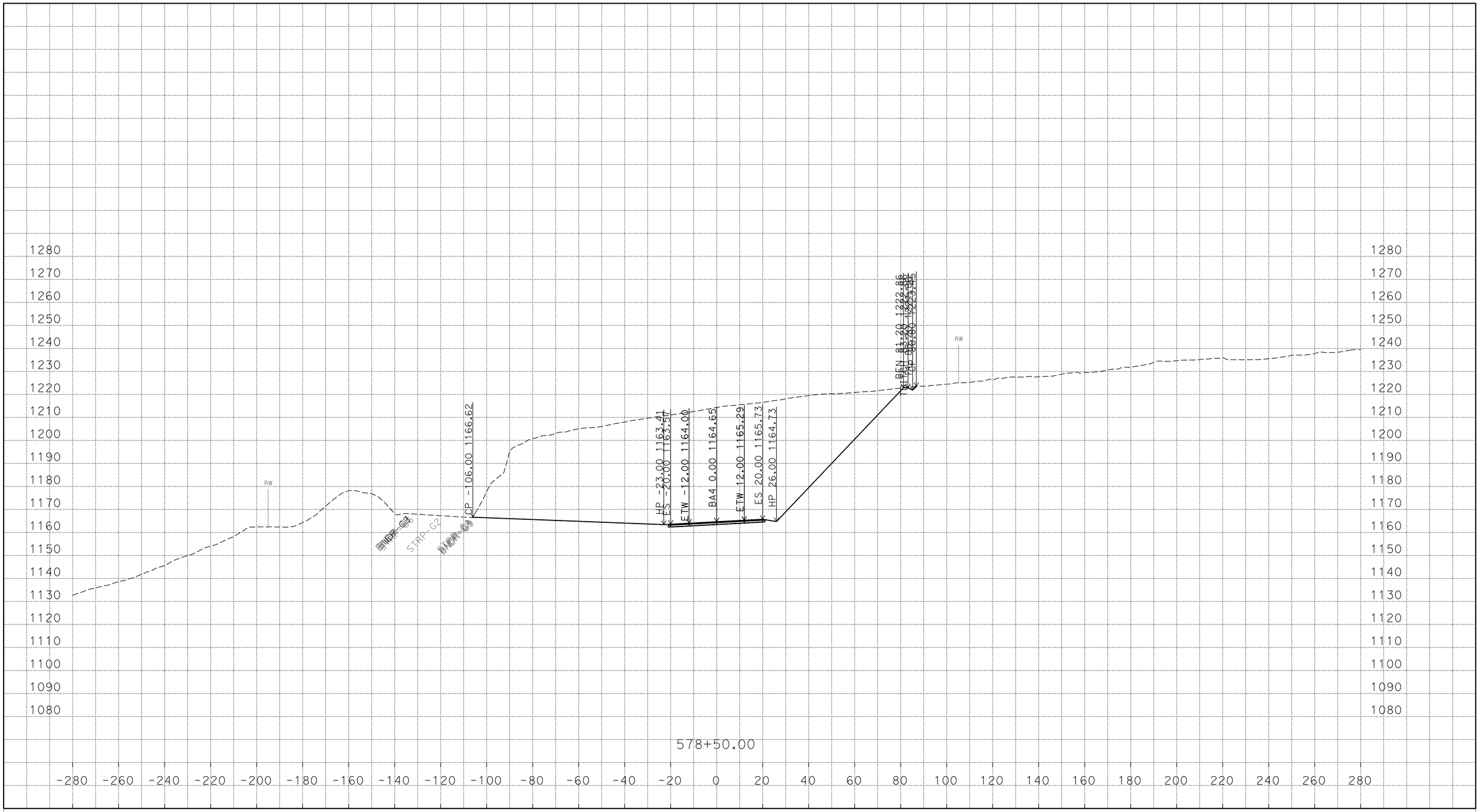

P:\proj5\03\3f760\traf\design\c3d_4_10_2014
BA4_AAALIGNMENT_Xsec_test002_final_zditch_test_01_TEMP_X_C3D_DWG.dwg - 22-Mar-16 11:00 AM

PLOTTED DATE: 22-MAR-2016

SCALE: 1"=20' Horiz.
1"=20' Vert.

CREATED BY: s121407

CONTRACT: 03-3F7604

DIST/CO/RTE/PM: 03/But/191/PM 6.8/8.6

PROJECT ID: 03 1300 0165

BA4

CROSS SECTIONS

FOR EARTHWORK DEVELOPMENT ONLY

All Dimensions are U.S. Survey Feet

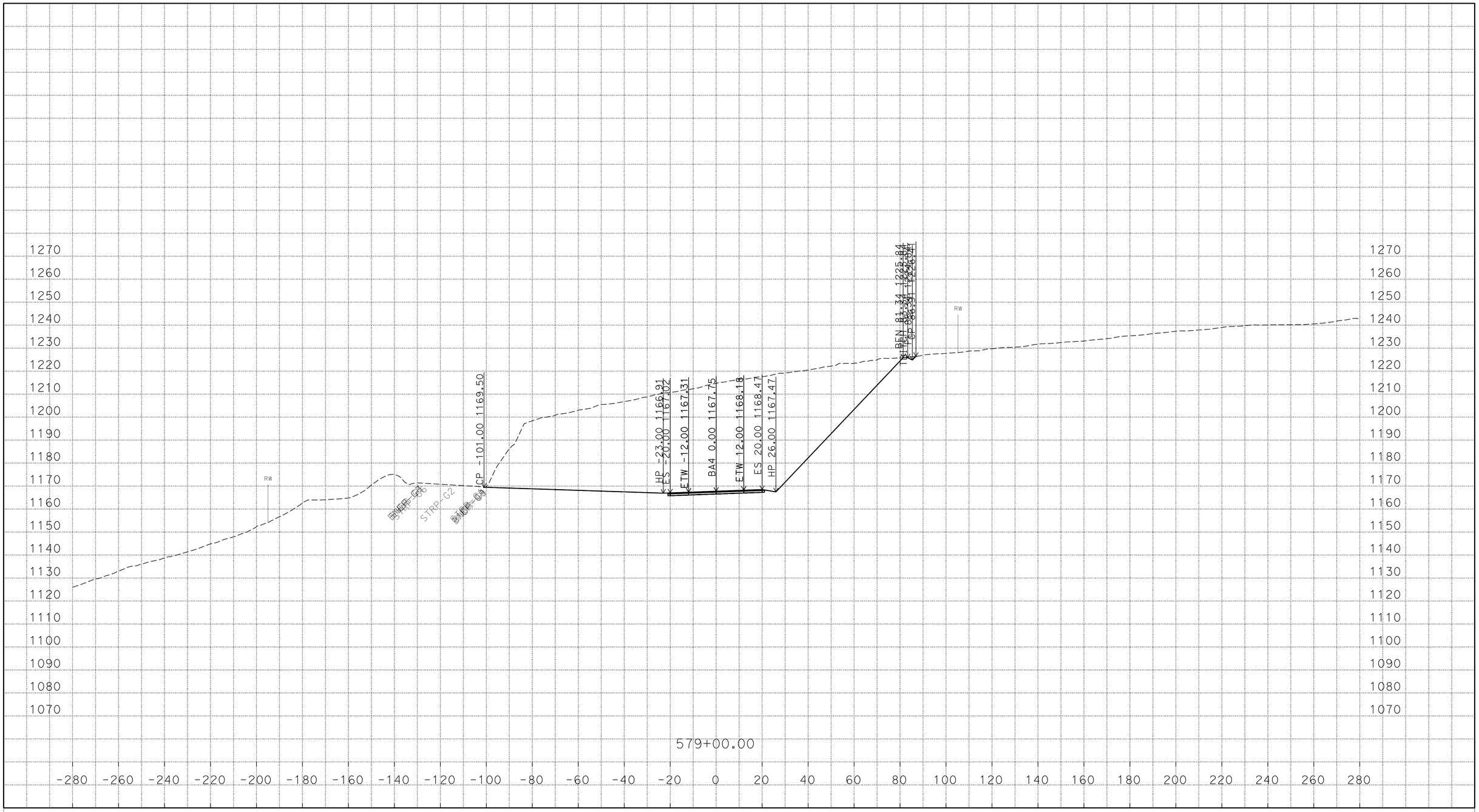

P:\proj5\03\3f760\traf\design\c3d_4_10_2014
BA4_AAALIGNMENT_Xsec_test002_final_zditch_test_01_TEMP_X_C3D_DWG.dwg - 22-Mar-16 11:00 AM

PLOTTED DATE: 22-MAR-2016

SCALE: 1"=20' Horiz.
1"=20' Vert.

CREATED BY: s121407

CONTRACT: 03-3F7604

DIST/CO/RTE/PM: 03/But/191/PM 6.8/8.6

PROJECT ID: 03 1300 0165

BA4

CROSS SECTIONS

FOR EARTHWORK DEVELOPMENT ONLY

All Dimensions are U.S. Survey Feet

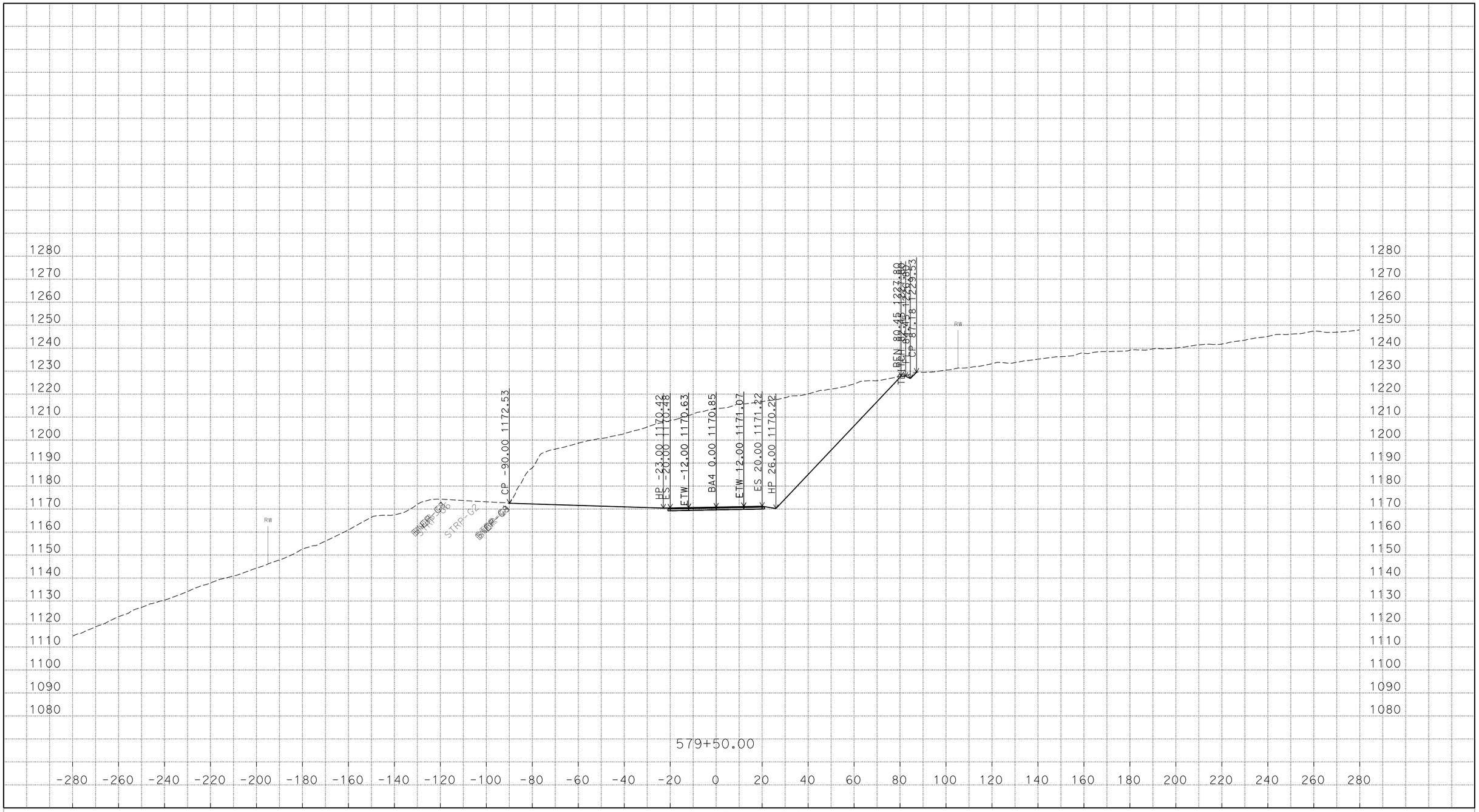

P:\proj5\03\3f760\traf\design\c3d_4_10_2014
BA4_AAALIGNMENT_Xsec_test002_final_zditch_test_01_TEMP_X_C3D_DWG.dwg - 22-Mar-16 11:00 AM

PLOTTED DATE: 22-MAR-2016

SCALE: 1"=20' Horiz.
1"=20' Vert.

CREATED BY: s121407

CONTRACT: 03-3F7604

DIST/CO/RTE/PM: 03/But/191/PM 6.8/8.6

PROJECT ID: 03 1300 0165

BA4

CROSS SECTIONS

FOR EARTHWORK DEVELOPMENT ONLY

All Dimensions are U.S. Survey Feet

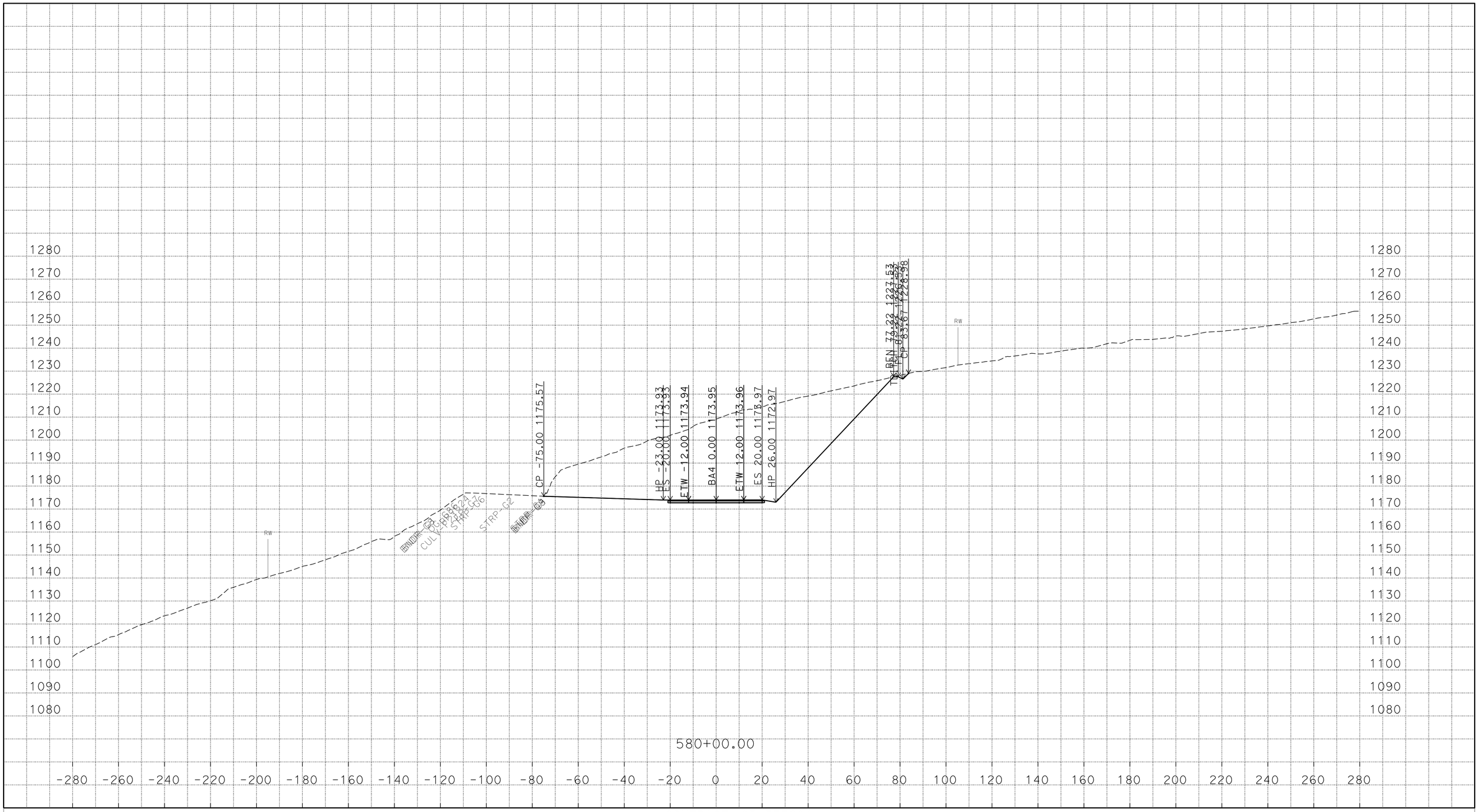

PLOTTED DATE: 22-MAR-2016

SCALE: 1"=20' Horiz.
1"=20' Vert.

CREATED BY: s121407

CONTRACT: 03-3F7604

DIST/CO/RTE/PM: 03/But/191/PM 6.8/8.6

PROJECT ID: 03 1300 0165

BA4
CROSS SECTIONS

P:\proj5\03\3f760\traf\design\c3d_4_10_2014
BA4_AAALIGNMENT_Xsec_test002_final_zditch_test_01_TEMP_X_C3D_DWG.dwg - 22-Mar-16 11:00 AM

FOR EARTHWORK DEVELOPMENT ONLY

All Dimensions are U.S. Survey Feet

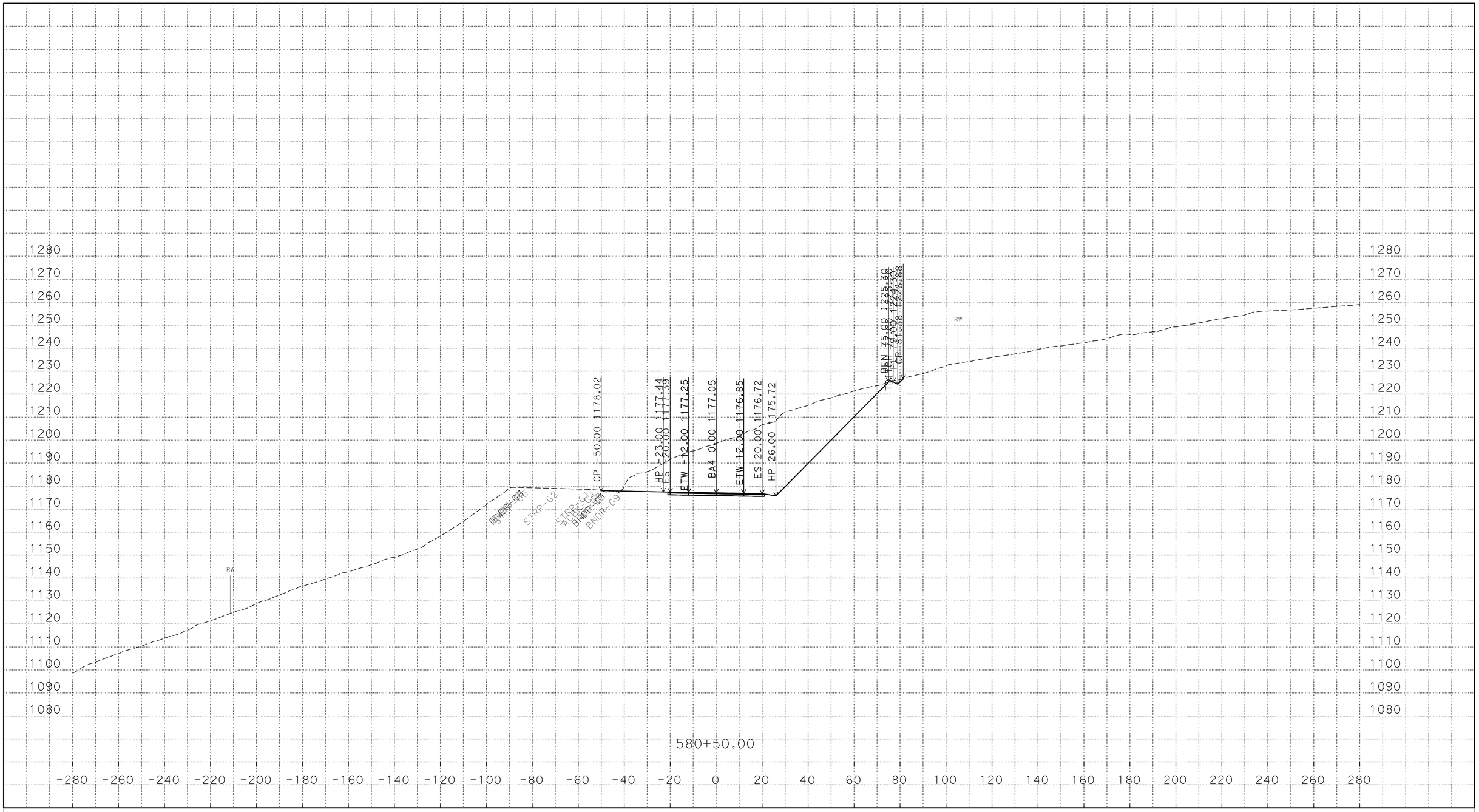

P:\proj5\03\3f760\traf\design\c3d_4_10_2014
BA4_AAALIGNMENT_Xsec_test002_final_zditch_test_01_TEMP_X_C3D_DWG.dwg - 22-Mar-16 11:00 AM

PLOTTED DATE: 22-MAR-2016

SCALE: 1"=20' Horiz.
1"=20' Vert.

CREATED BY: s121407

CONTRACT: 03-3F7604

DIST/CO/RTE/PM: 03/But/191/PM 6.8/8.6

PROJECT ID: 03 1300 0165

BA4

CROSS SECTIONS

FOR EARTHWORK DEVELOPMENT ONLY

All Dimensions are U.S. Survey Feet

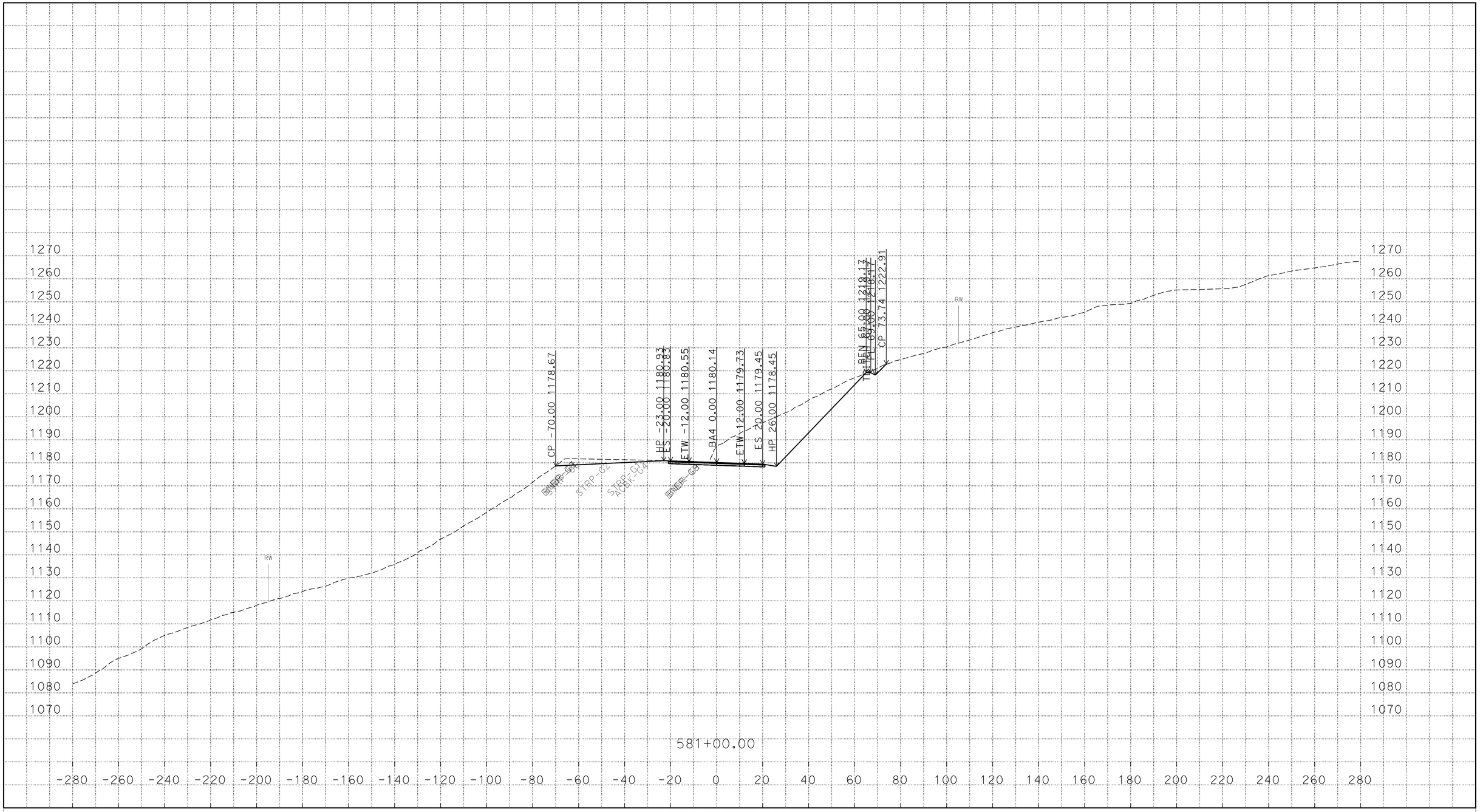

P:\proj5\03\3f760\traf\design\c3d_4_10_2014
BA4_AAALIGNMENT_Xsec_test002_final_zditch_test_01_TEMP_X_C3D_DWG.dwg - 22-Mar-16 11:00 AM

PLOTTED DATE: 22-MAR-2016

SCALE: 1"=20' Horiz.
1"=20' Vert.

CREATED BY: s121407

CONTRACT: 03-3F7604

DIST/CO/RTE/PM: 03/But/191/PM 6.8/8.6

PROJECT ID: 03 1300 0165

BA4

CROSS SECTIONS

FOR EARTHWORK DEVELOPMENT ONLY

All Dimensions are U.S. Survey Feet

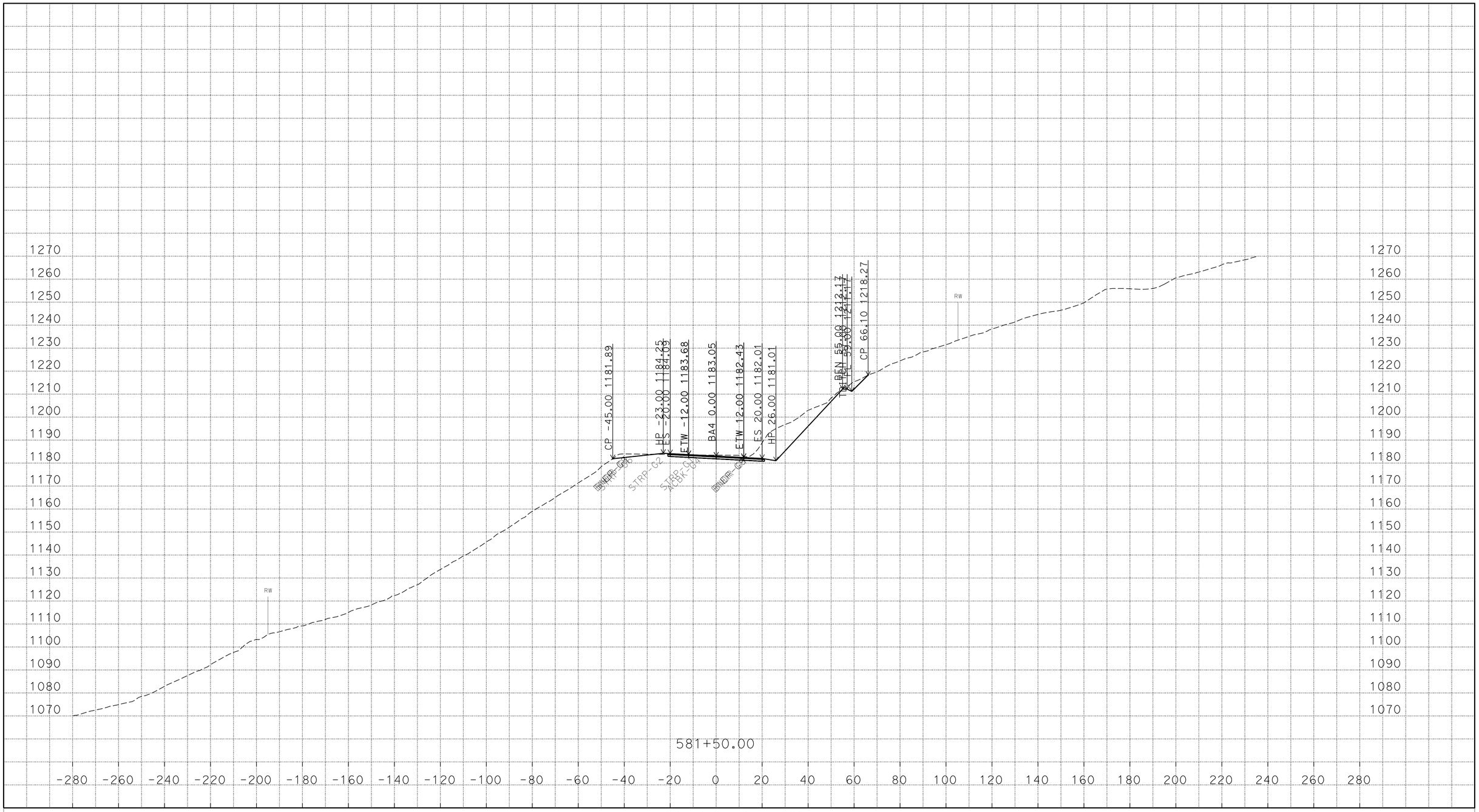

P:\proj5\03\3f760\traf\design\c3d_4_10_2014
BA4_AAALIGNMENT_Xsec_test002_final_zditch_test_01_TEMP_X_C3D_DWG.dwg - 22-Mar-16 11:00 AM

PLOTTED DATE: 22-MAR-2016

SCALE: 1"=20' Horiz.
1"=20' Vert.

CREATED BY: s121407

CONTRACT: 03-3F7604

DIST/CO/RTE/PM: 03/But/191/PM 6.8/8.6

PROJECT ID: 03 1300 0165

BA4

CROSS SECTIONS

FOR EARTHWORK DEVELOPMENT ONLY

All Dimensions are U.S. Survey Feet

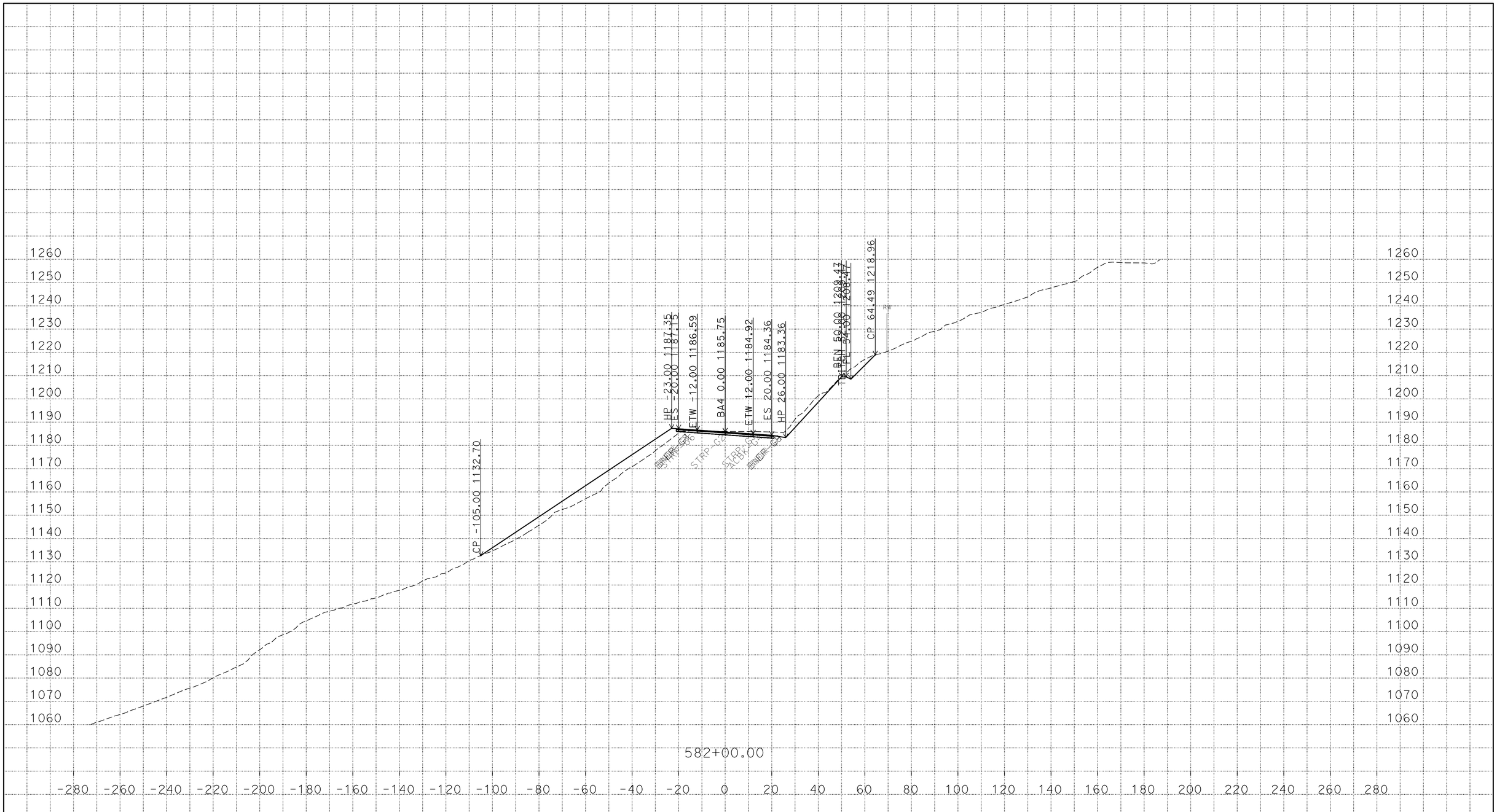

PLOTTED DATE: 22-MAR-2016

SCALE: 1"=20' Horiz.
1"=20' Vert.

CREATED BY: s121407

CONTRACT: 03-3F7604

DIST/CO/RTE/PM: 03/But/191/PM 6.8/8.6

PROJECT ID: 03 1300 0165

BA4
CROSS SECTIONS

P:\proj5\03\3f760\traf\design\c3d_4_10_2014
BA4_AAALIGNMENT_Xsec_test002_final_zditch_test_01_TEMP_X_C3D_DWG.dwg - 22-Mar-16 11:00 AM

FOR EARTHWORK DEVELOPMENT ONLY

All Dimensions are U.S. Survey Feet

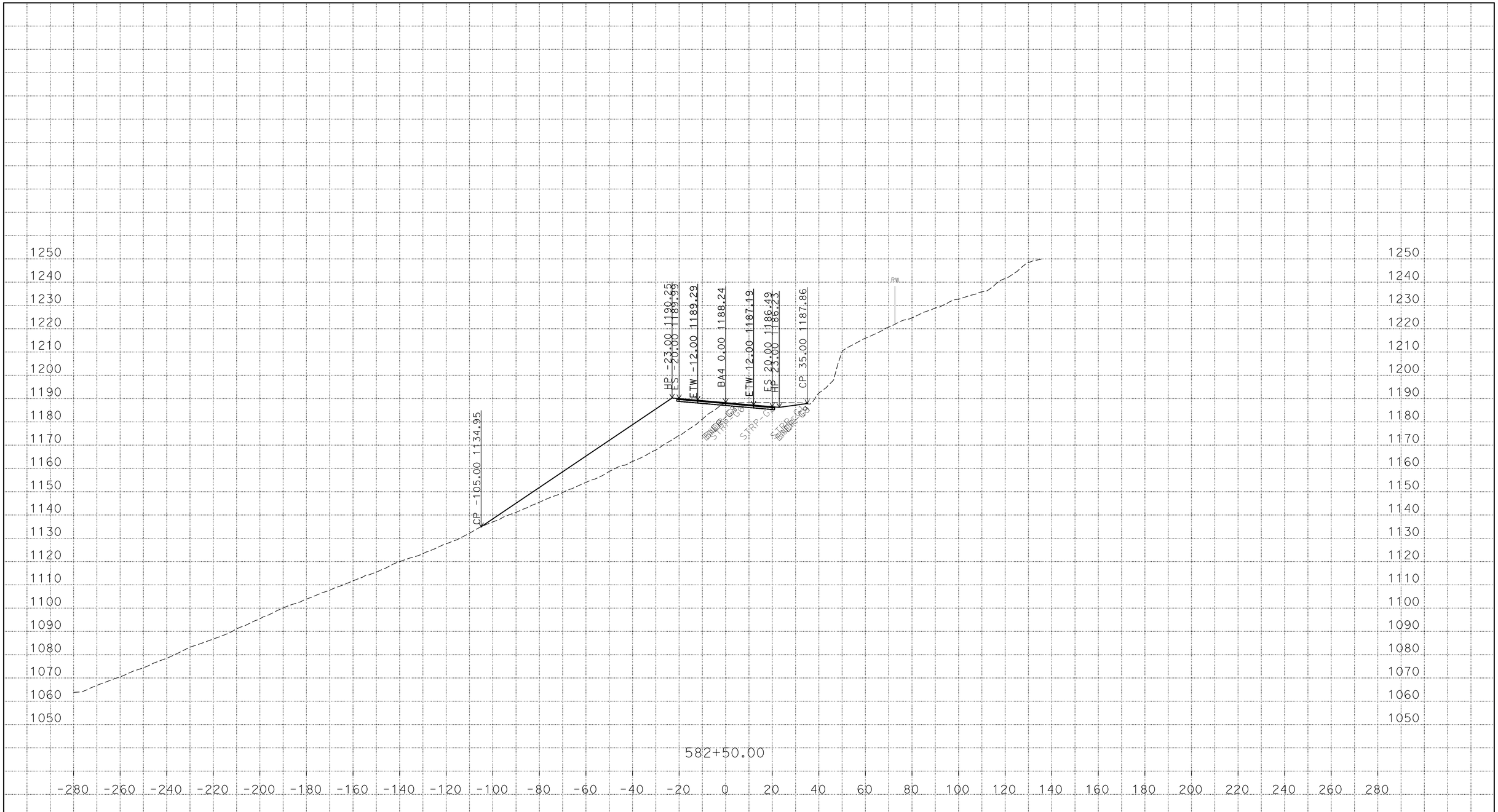

PLOTTED DATE: 22-MAR-2016

SCALE: 1"=20' Horiz.
1"=20' Vert.

CREATED BY: s121407

CONTRACT: 03-3F7604

DIST/CO/RTE/PM: 03/But/191/PM 6.8/8.6

PROJECT ID: 03 1300 0165

BA4
CROSS SECTIONS
135 OF 169

P:\proj5\03\3f760\traf\design\c3d_4_10_2014
BA4_AAALIGNMENT_Xsec_test002_final_zditch_test_01_TEMP_X_C3D_DWG.dwg - 22-Mar-16 11:00 AM

FOR EARTHWORK DEVELOPMENT ONLY

All Dimensions are U.S. Survey Feet

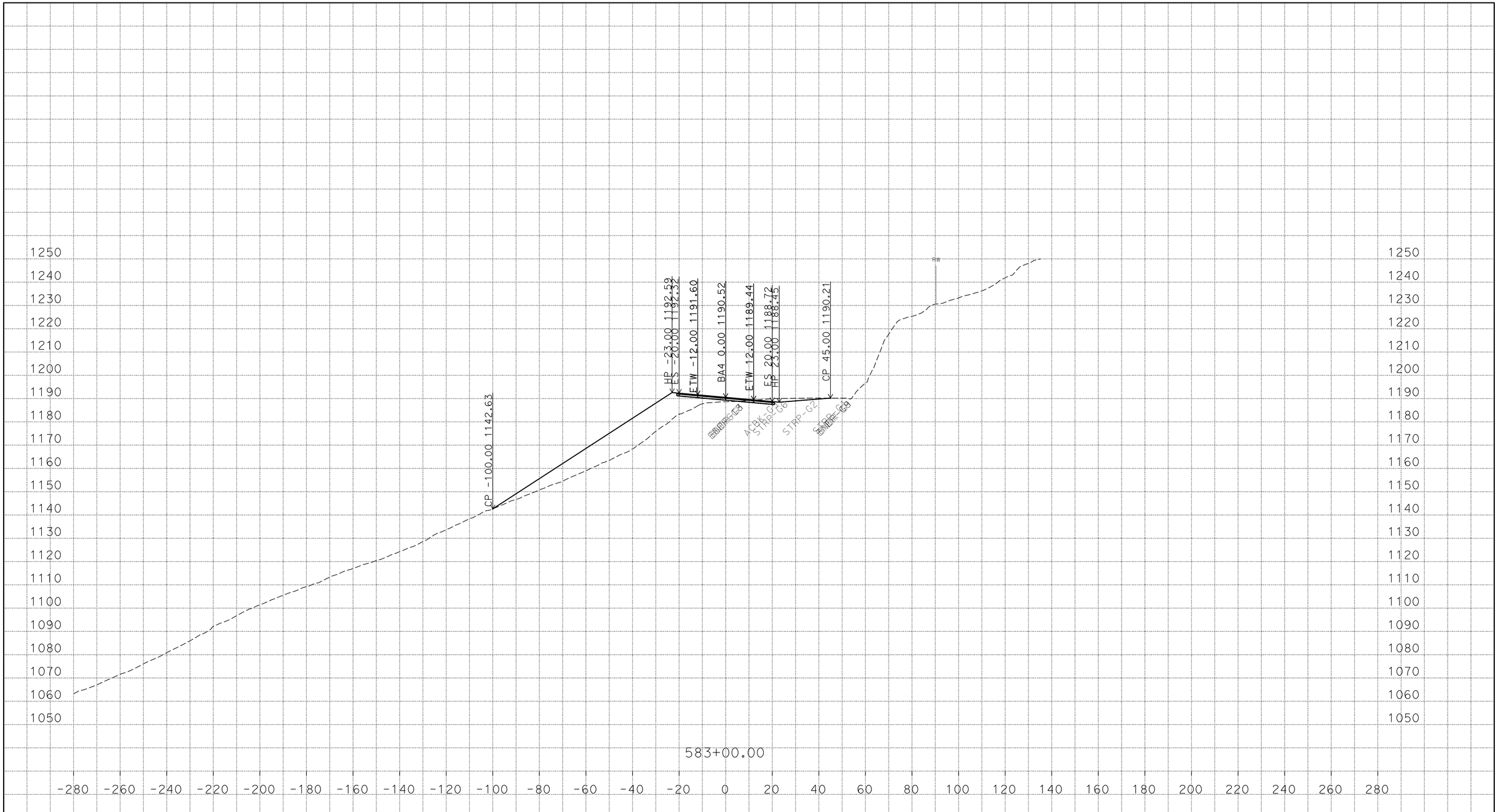

P:\proj5\03\3f760\traf\design\c3d_4_10_2014
BA4_AAALIGNMENT_Xsec_test002_final_zditch_test_01_TEMP_X_C3D_DWG.dwg - 22-Mar-16 11:00 AM

PLOTTED DATE: 22-MAR-2016

SCALE: 1"=20' Horiz.
1"=20' Vert.

CREATED BY: s121407

CONTRACT: 03-3F7604

DIST/CO/RTE/PM: 03/But/191/PM 6.8/8.6

PROJECT ID: 03 1300 0165

BA4
CROSS SECTIONS
136 OF 169

FOR EARTHWORK DEVELOPMENT ONLY

All Dimensions are U.S. Survey Feet

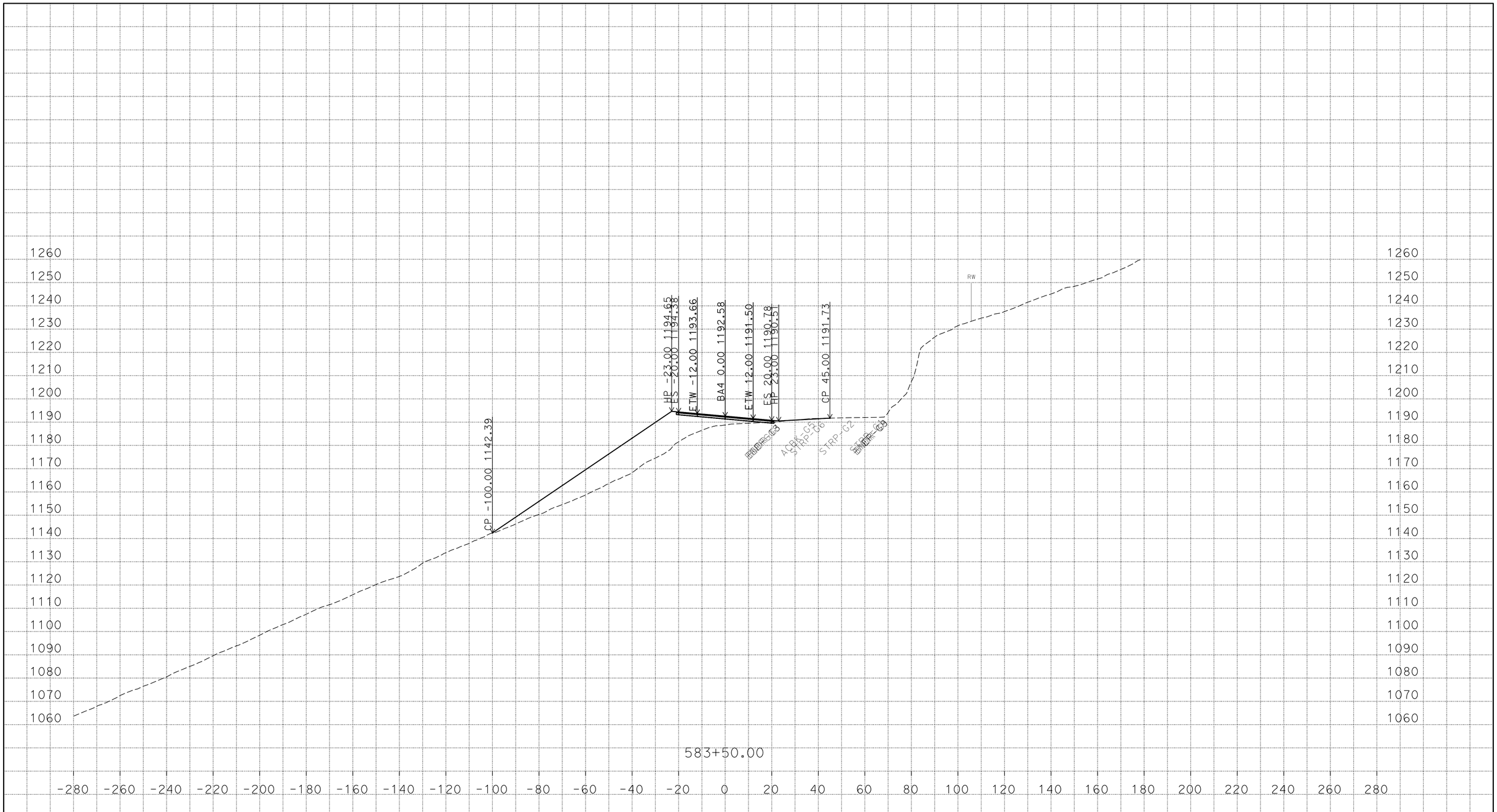

PLOTTED DATE: 22-MAR-2016

SCALE: 1"=20' Horiz.
1"=20' Vert.

CREATED BY: s121407

CONTRACT: 03-3F7604

DIST/CO/RTE/PM: 03/But/191/PM 6.8/8.6

PROJECT ID: 03 1300 0165

BA4

CROSS SECTIONS

P:\proj5\03\3f760\traf\design\c3d_4_10_2014
BA4_AAALIGNMENT_Xsec_test002_final_zditch_test_01_TEMP_X_C3D_DWG.dwg - 22-Mar-16 11:00 AM

FOR EARTHWORK DEVELOPMENT ONLY

All Dimensions are U.S. Survey Feet

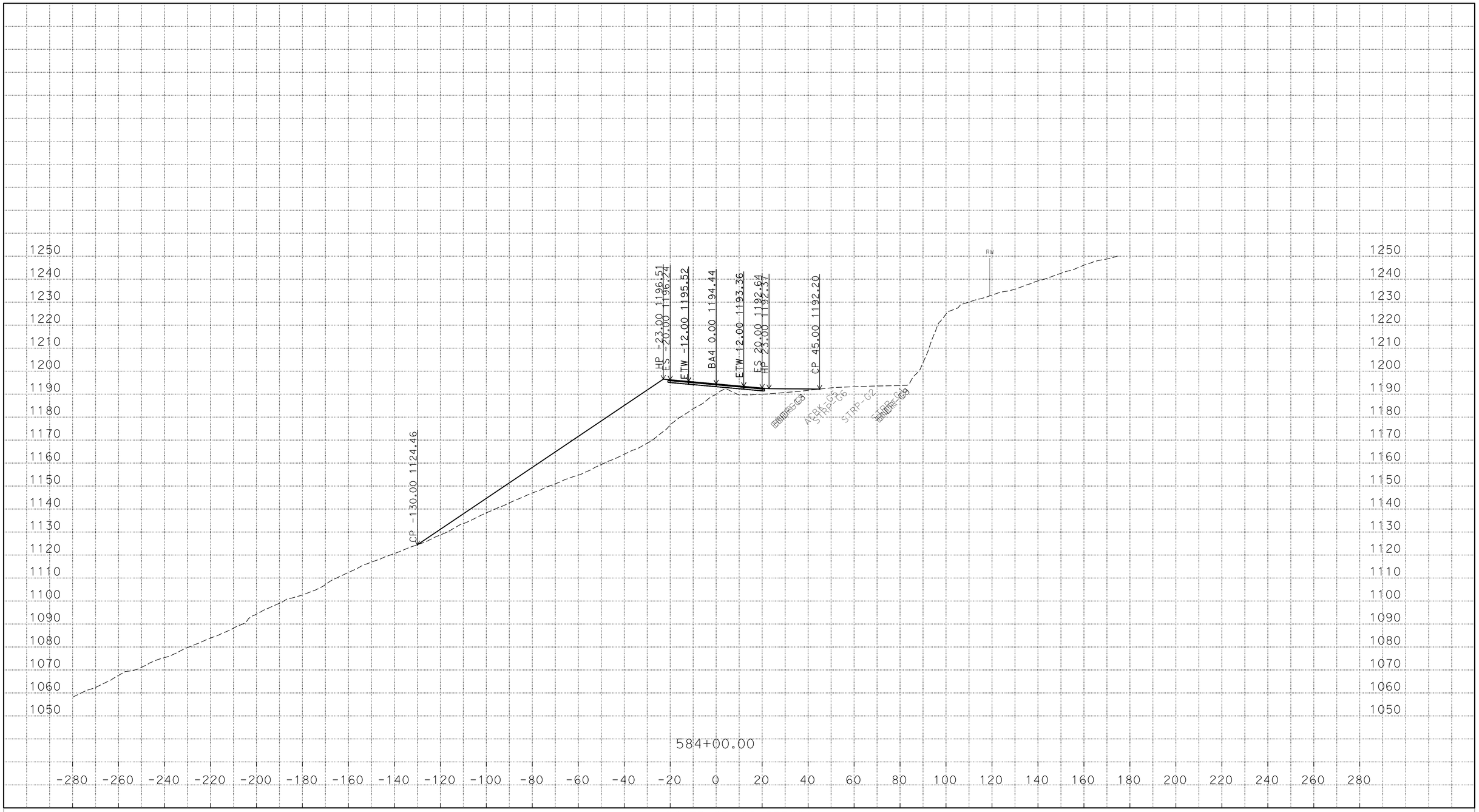

PLOTTED DATE: 22-MAR-2016

SCALE: 1"=20' Horiz.
1"=20' Vert.

CREATED BY: s121407

CONTRACT: 03-3F7604

DIST/CO/RTE/PM: 03/But/191/PM 6.8/8.6

PROJECT ID: 03 1300 0165

BA4

CROSS SECTIONS

P:\proj5\03\3f760\traf\design\c3d_4_10_2014
BA4_AAALIGNMENT_Xsec_test002_final_zditch_test_01_TEMP_X_C3D_DWG.dwg - 22-Mar-16 11:00 AM

FOR EARTHWORK DEVELOPMENT ONLY

All Dimensions are U.S. Survey Feet

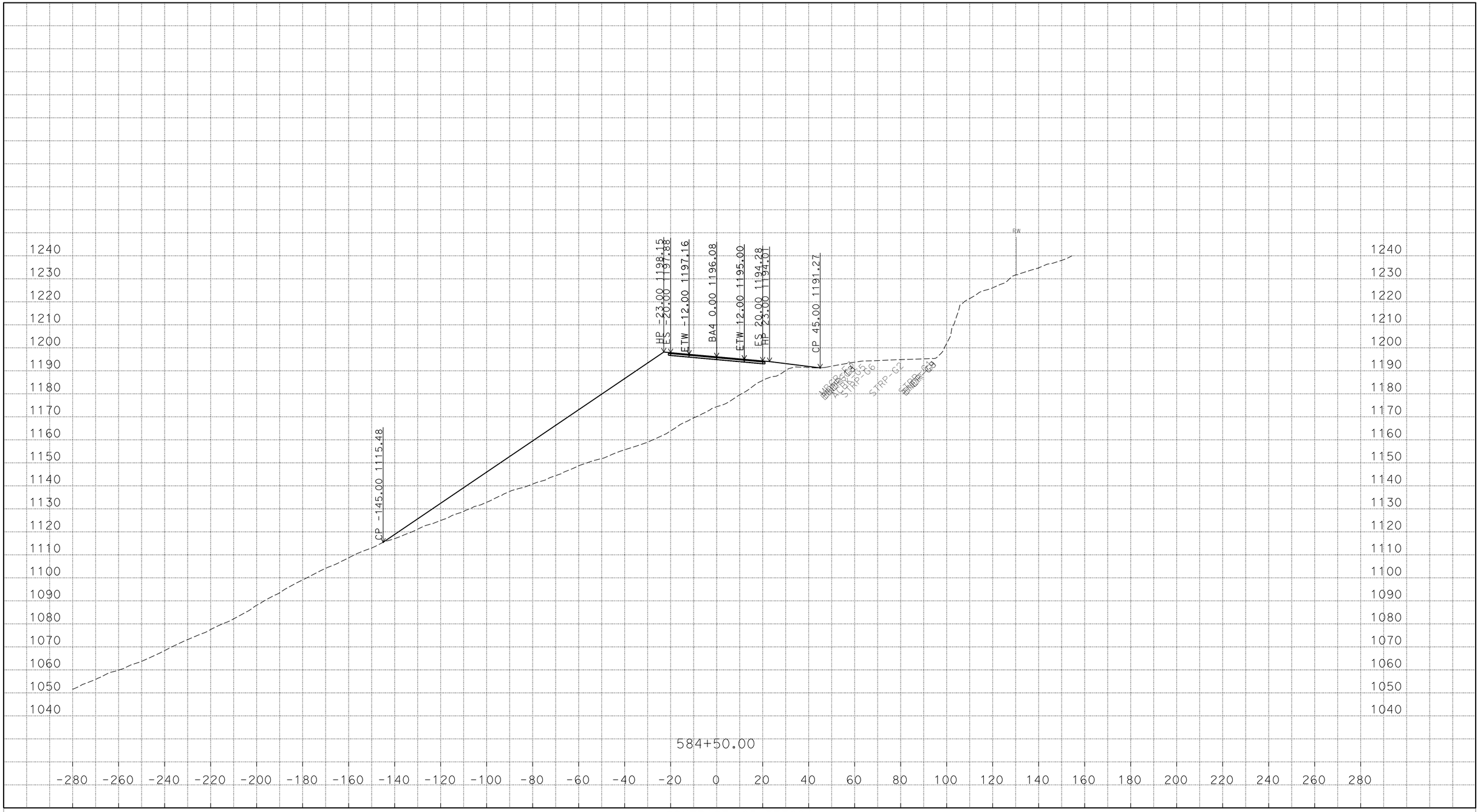

P:\proj5\03\3f760\traf\design\c3d_4_10_2014
BA4_AAALIGNMENT_Xsec_test002_final_zditch_test_01_TEMP_X_C3D_DWG.dwg - 22-Mar-16 11:00 AM

PLOTTED DATE: 22-MAR-2016

SCALE: 1"=20' Horiz.
1"=20' Vert.

CREATED BY: s121407

CONTRACT: 03-3F7604

DIST/CO/RTE/PM: 03/But/191/PM 6.8/8.6

PROJECT ID: 03 1300 0165

BA4
CROSS SECTIONS

FOR EARTHWORK DEVELOPMENT ONLY

All Dimensions are U.S. Survey Feet

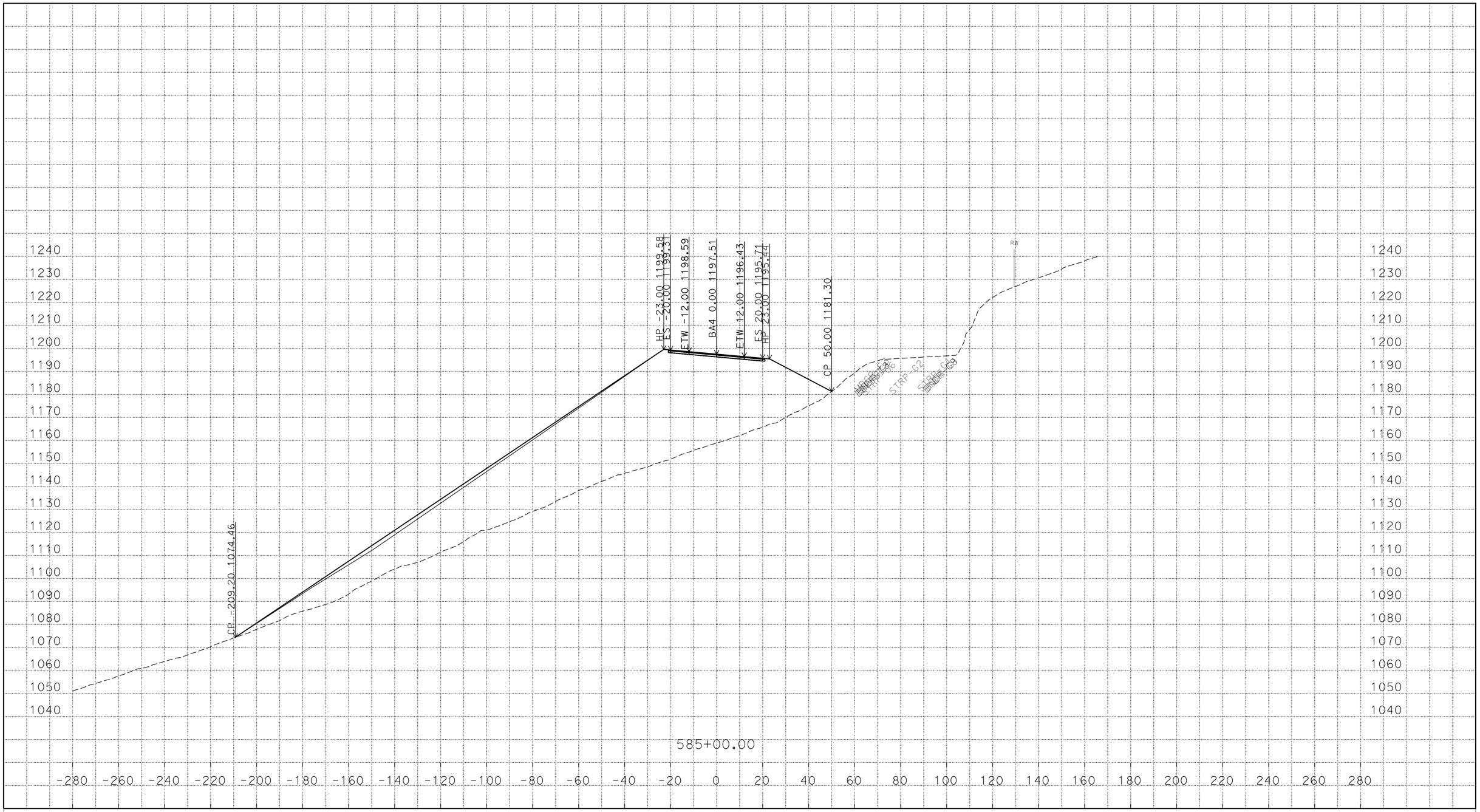

PLOTTED DATE: 22-MAR-2016

SCALE: 1"=20' Horiz.
1"=20' Vert.

CREATED BY: s121407

CONTRACT: 03-3F7604

DIST/CO/RTE/PM: 03/But/191/PM 6.8/8.6

PROJECT ID: 03 1300 0165

BA4
CROSS SECTIONS

P:\proj5\03\3f760\traf\design\c3d_4_10_2014
BA4_AAALIGNMENT_Xsec_test002_final_zditch_test_01_TEMP_X_C3D_DWG.dwg - 22-Mar-16 11:00 AM

FOR EARTHWORK DEVELOPMENT ONLY

All Dimensions are U.S. Survey Feet

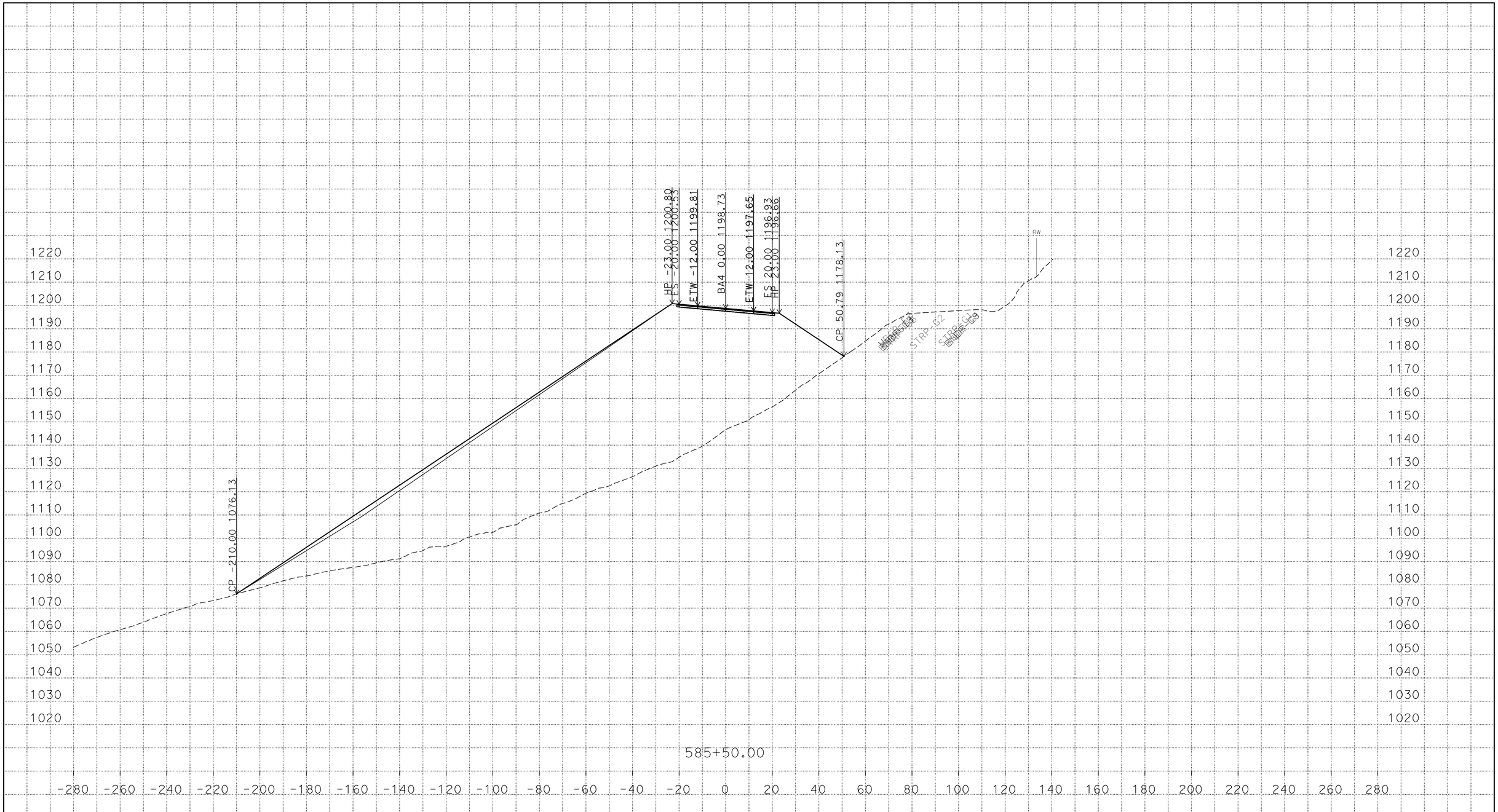

P:\proj5\03\3f760\traf\design\c3d_4_10_2014
BA4_AAALIGNMENT_Xsec_test002_final_zditch_test_01_TEMP_X_C3D_DWG.dwg - 22-Mar-16 11:00 AM

PLOTTED DATE: 22-MAR-2016

SCALE: 1"=20' Horiz.
1"=20' Vert.

CREATED BY: s121407

CONTRACT: 03-3F7604

DIST/CO/RTE/PM: 03/But/191/PM 6.8/8.6

PROJECT ID: 03 1300 0165

BA4
CROSS SECTIONS

FOR EARTHWORK DEVELOPMENT ONLY

All Dimensions are U.S. Survey Feet

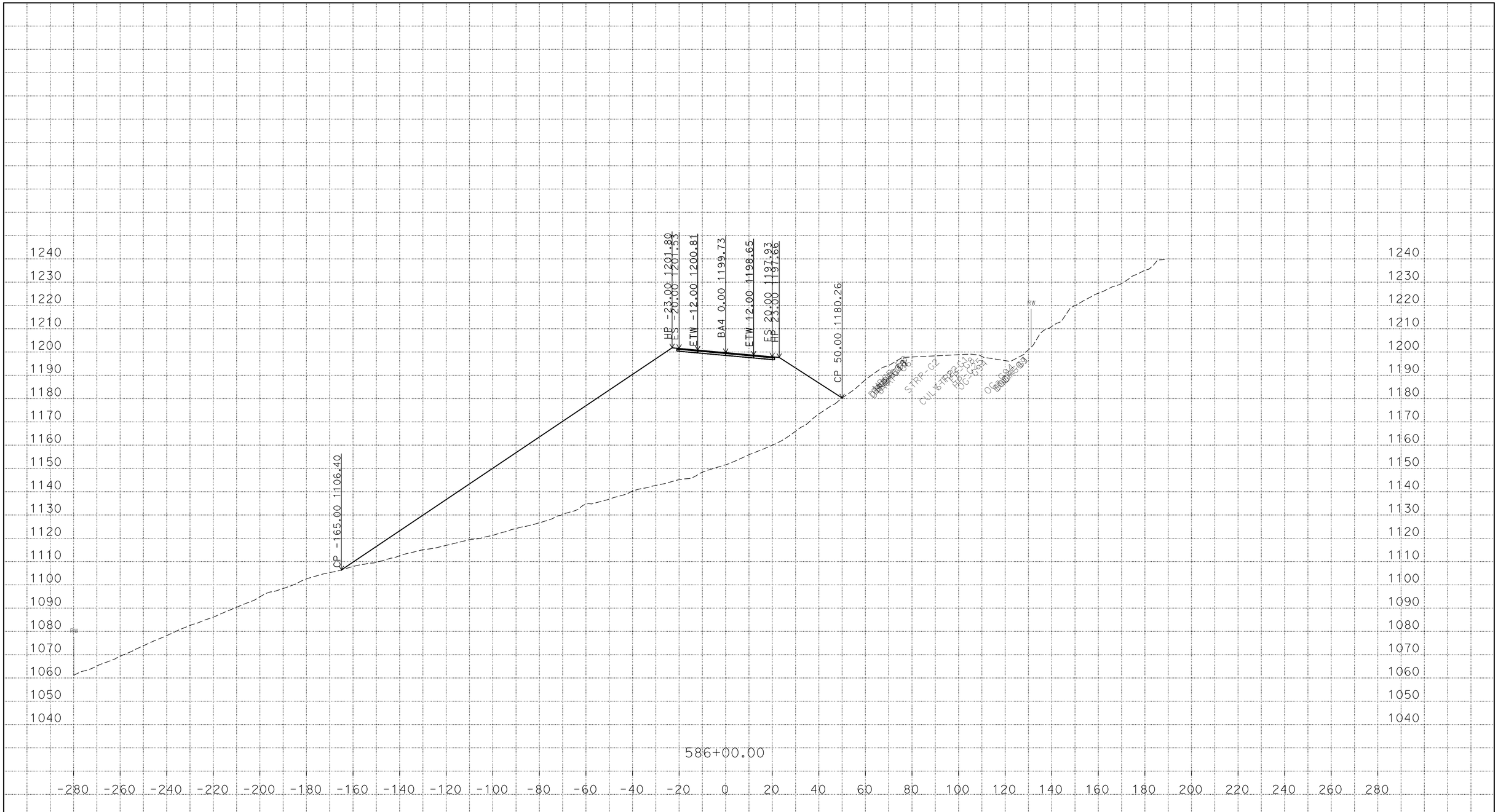

P:\proj5\03\3f760\traf\design\c3d_4_10_2014
BA4_AAALIGNMENT_Xsec_test002_final_zditch_test_01_TEMP_X_C3D_DWG.dwg - 22-Mar-16 11:00 AM

PLOTTED DATE: 22-MAR-2016

SCALE: 1"=20' Horiz.
1"=20' Vert.

CREATED BY: s121407

CONTRACT: 03-3F7604

DIST/CO/RTE/PM: 03/But/191/PM 6.8/8.6

PROJECT ID: 03 1300 0165

BA4
CROSS SECTIONS

FOR EARTHWORK DEVELOPMENT ONLY

All Dimensions are U.S. Survey Feet

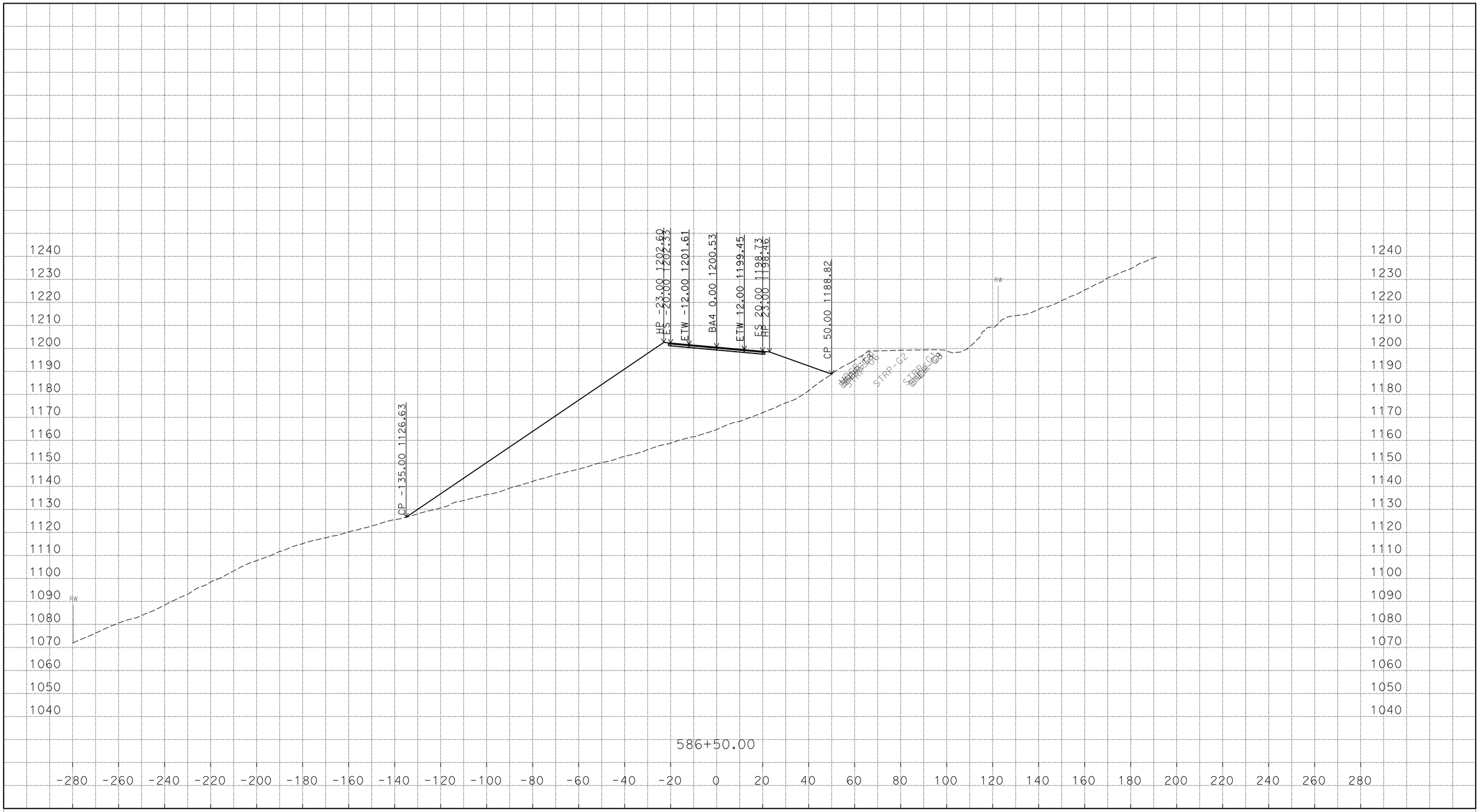

PLOTTED DATE: 22-MAR-2016

SCALE: 1"=20' Horiz.
1"=20' Vert.

CREATED BY: s121407

CONTRACT: 03-3F7604

DIST/CO/RTE/PM: 03/But/191/PM 6.8/8.6

PROJECT ID: 03 1300 0165

BA4

CROSS SECTIONS

P:\proj5\03\3f760\traf\design\c3d_4_10_2014
BA4_AAALIGNMENT_Xsec_test002_final_zditch_test_01_TEMP_X_C3D_DWG.dwg - 22-Mar-16 11:00 AM

FOR EARTHWORK DEVELOPMENT ONLY

All Dimensions are U.S. Survey Feet

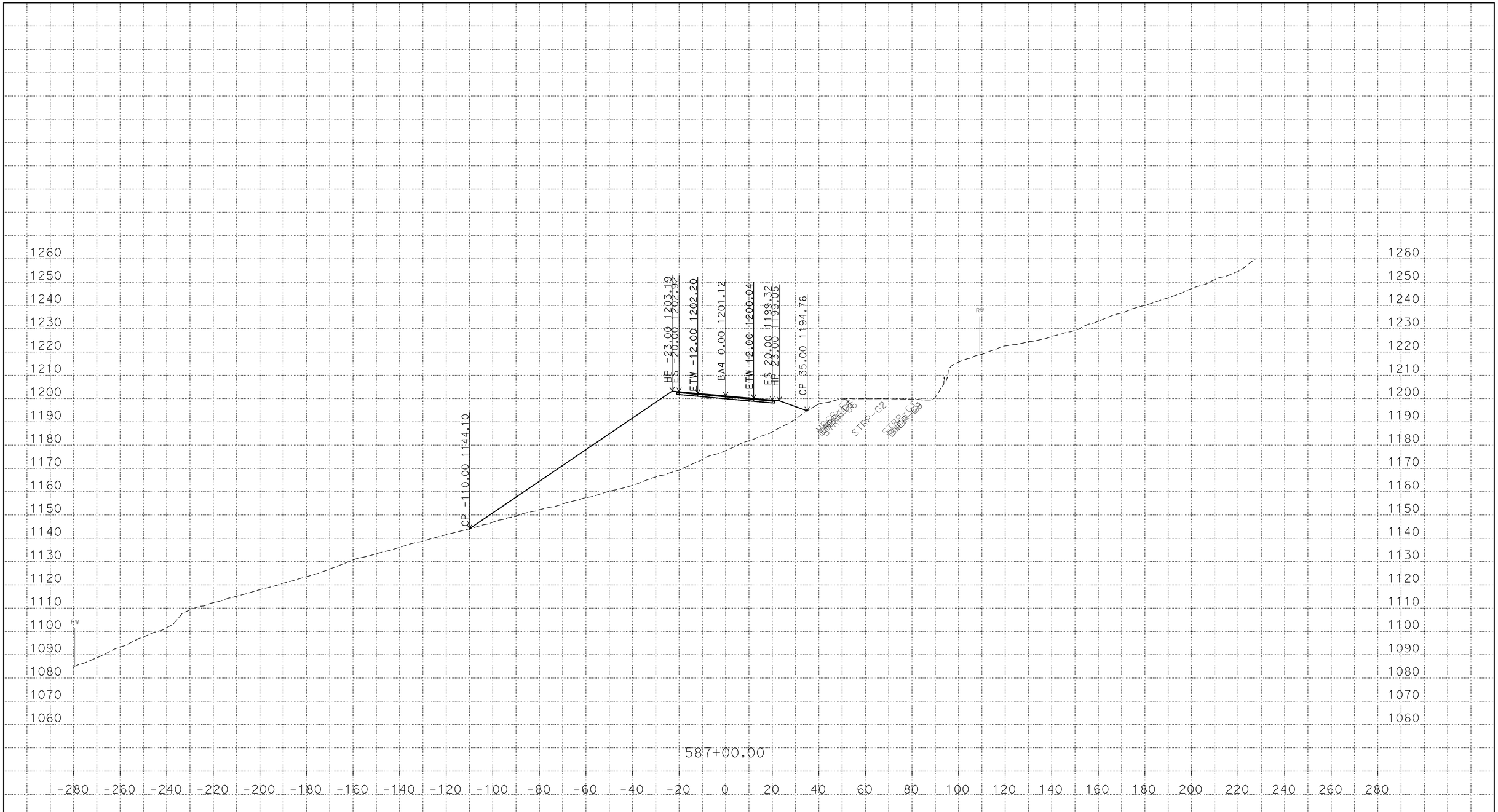

P:\proj5\03\3f760\traf\design\c3d_4_10_2014
BA4_AAALIGNMENT_Xsec_test002_final_zditch_test_01_TEMP_X_C3D_DWG.dwg - 22-Mar-16 11:00 AM

PLOTTED DATE: 22-MAR-2016

SCALE: 1"=20' Horiz.
1"=20' Vert.

CREATED BY: s121407

CONTRACT: 03-3F7604
DIST/CO/RTE/PM: 03/But/191/PM 6.8/8.6
PROJECT ID: 03 1300 0165

BA4
CROSS SECTIONS

FOR EARTHWORK DEVELOPMENT ONLY

All Dimensions are U.S. Survey Feet

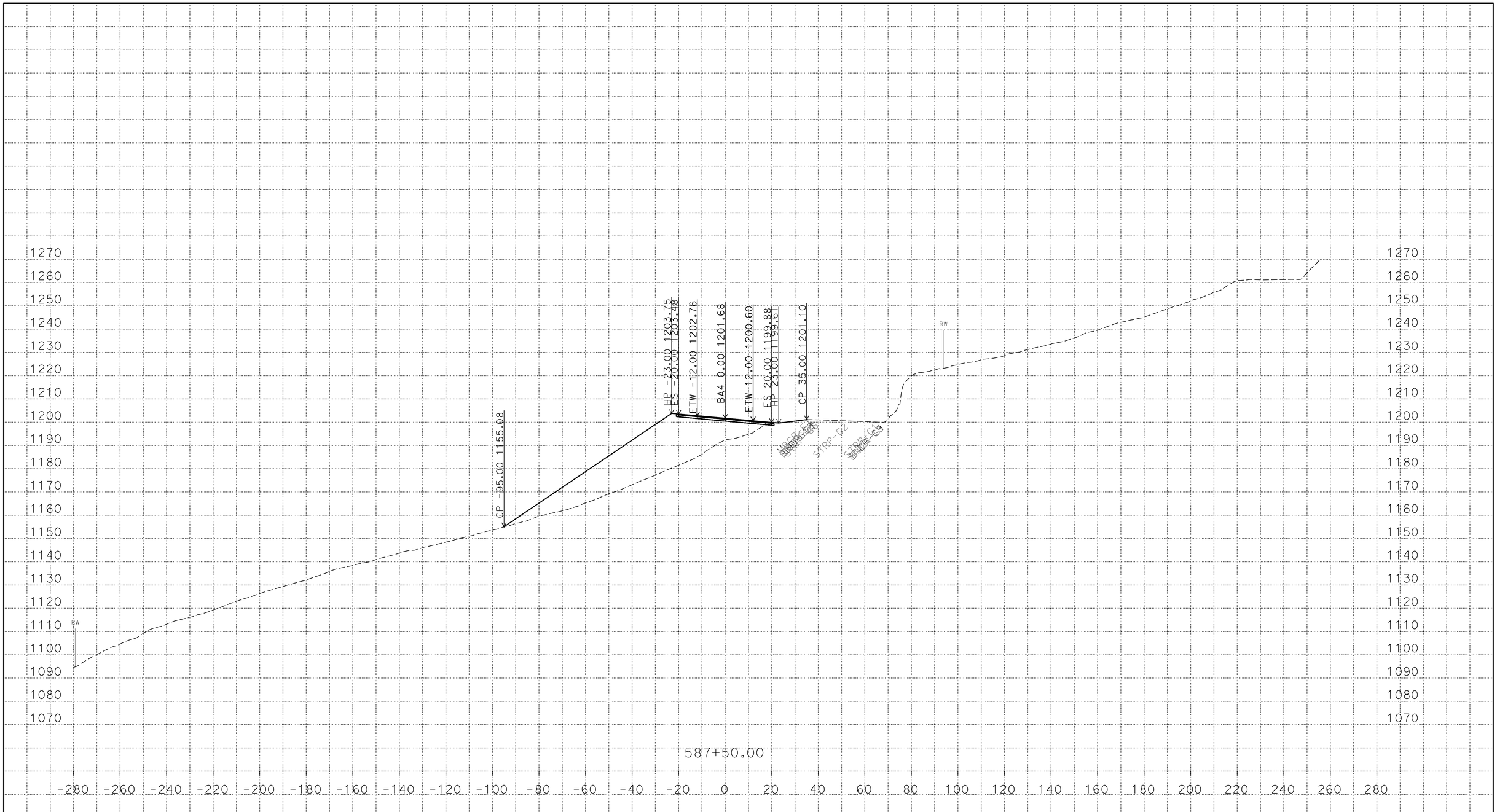

PLOTTED DATE: 22-MAR-2016

SCALE: 1"=20' Horiz.
1"=20' Vert.

CREATED BY: s121407

CONTRACT: 03-3F7604

DIST/CO/RTE/PM: 03/But/191/PM 6.8/8.6

PROJECT ID: 03 1300 0165

BA4
CROSS SECTIONS

P:\proj5\03\3f760\traf\design\c3d_4_10_2014
BA4_AAALIGNMENT_Xsec_test002_final_zditch_test_01_TEMP_X_C3D_DWG.dwg - 22-Mar-16 11:00 AM

FOR EARTHWORK DEVELOPMENT ONLY

All Dimensions are U.S. Survey Feet

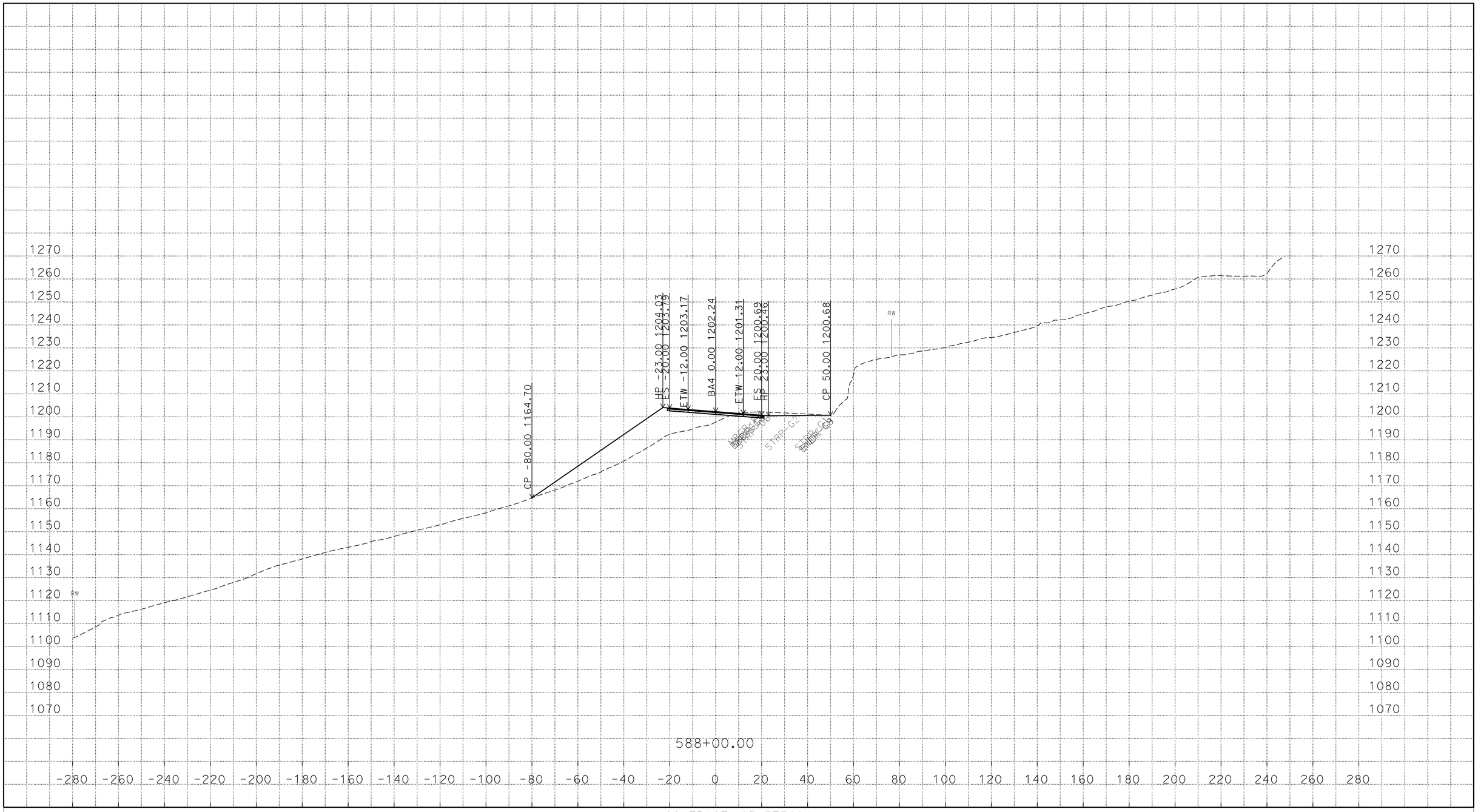

P:\proj5\03\3f760\traf\design\c3d_4_10_2014
BA4_AAALIGNMENT_Xsec_test002_final_zditch_test_01_TEMP_X_C3D_DWG.dwg - 22-Mar-16 11:00 AM

PLOTTED DATE: 22-MAR-2016

SCALE: 1"=20' Horiz.
1"=20' Vert.

CREATED BY: s121407

CONTRACT: 03-3F7604

DIST/CO/RTE/PM: 03/But/191/PM 6.8/8.6

PROJECT ID: 03 1300 0165

BA4

CROSS SECTIONS

FOR EARTHWORK DEVELOPMENT ONLY

All Dimensions are U.S. Survey Feet

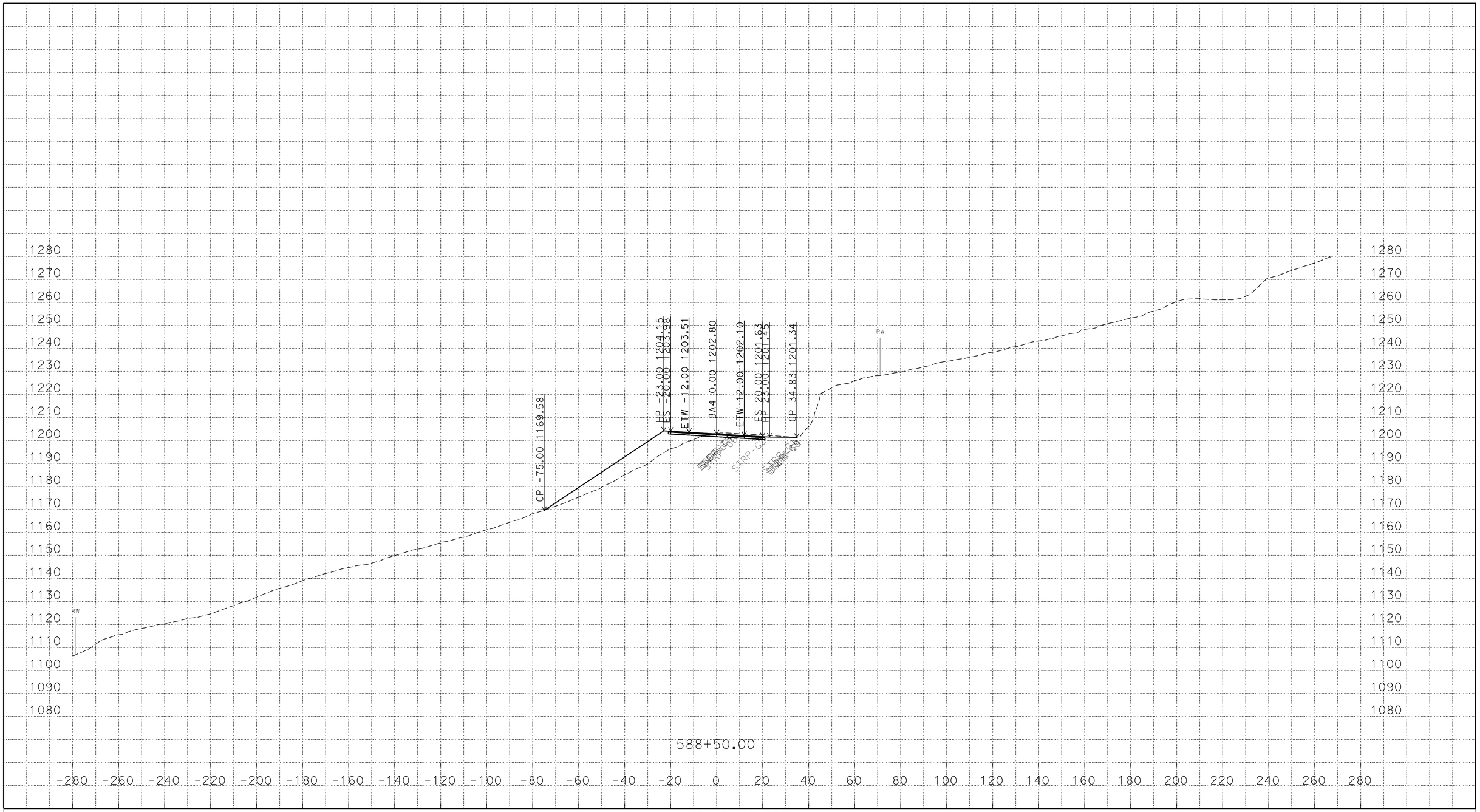

P:\proj5\03\3f760\traf\design\c3d_4_10_2014
BA4_AAALIGNMENT_Xsec_test002_final_zditch_test_01_TEMP_X_C3D_DWG.dwg - 22-Mar-16 11:00 AM

PLOTTED DATE: 22-MAR-2016

SCALE: 1"=20' Horiz.
1"=20' Vert.

CREATED BY: s121407

CONTRACT: 03-3F7604

DIST/CO/RTE/PM: 03/But/191/PM 6.8/8.6

PROJECT ID: 03 1300 0165

BA4
CROSS SECTIONS

FOR EARTHWORK DEVELOPMENT ONLY

All Dimensions are U.S. Survey Feet

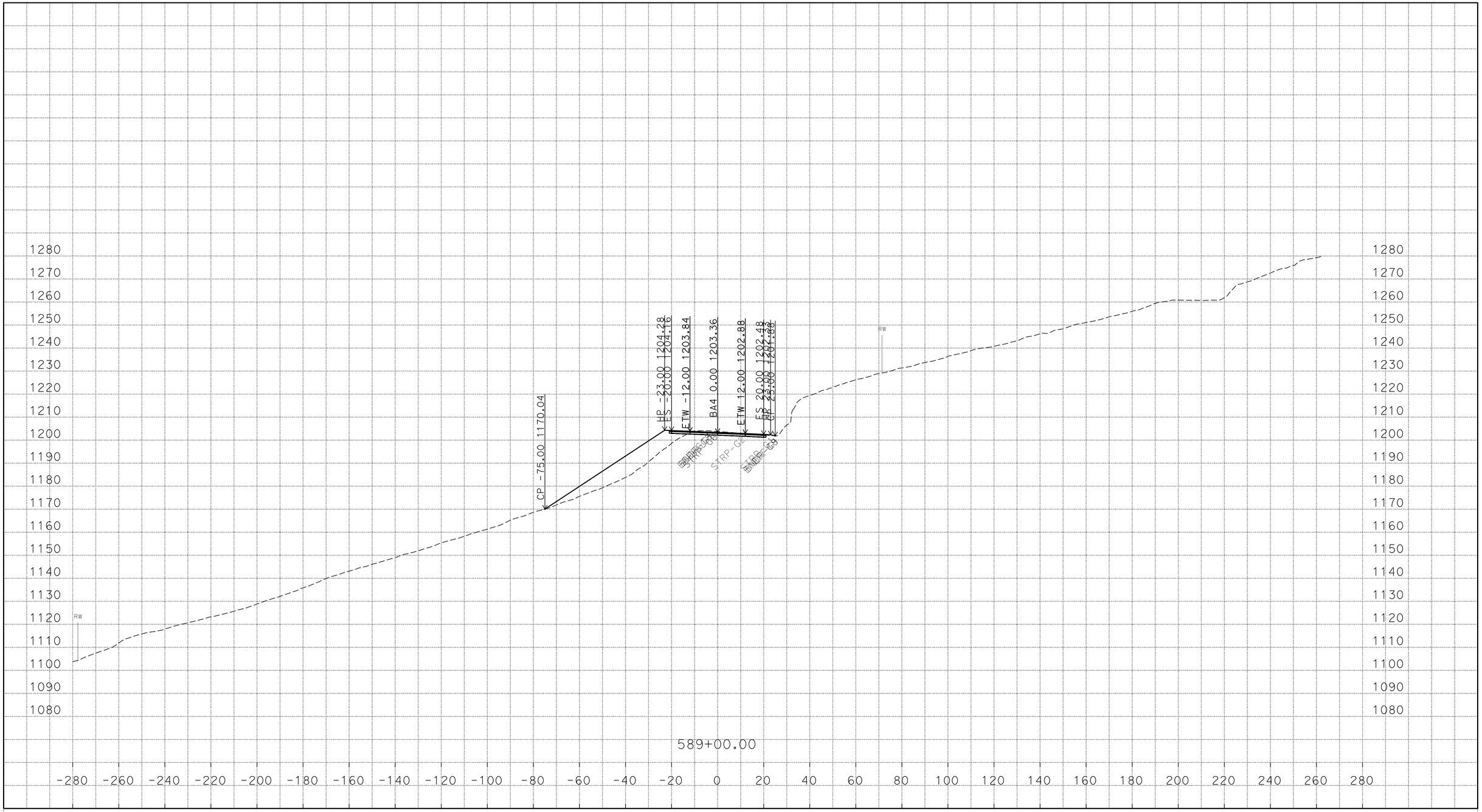

P:\proj5\03\3f760\traf\design\c3d_4_10_2014
BA4_AAALIGNMENT_Xsec_test002_final_zditch_test_01_TEMP_X_C3D_DWG.dwg - 22-Mar-16 11:00 AM

PLOTTED DATE: 22-MAR-2016

SCALE: 1"=20' Horiz.
1"=20' Vert.

CREATED BY: s121407

CONTRACT: 03-3F7604

DIST/CO/RTE/PM: 03/But/191/PM 6.8/8.6

PROJECT ID: 03 1300 0165

BA4

CROSS SECTIONS

FOR EARTHWORK DEVELOPMENT ONLY

All Dimensions are U.S. Survey Feet

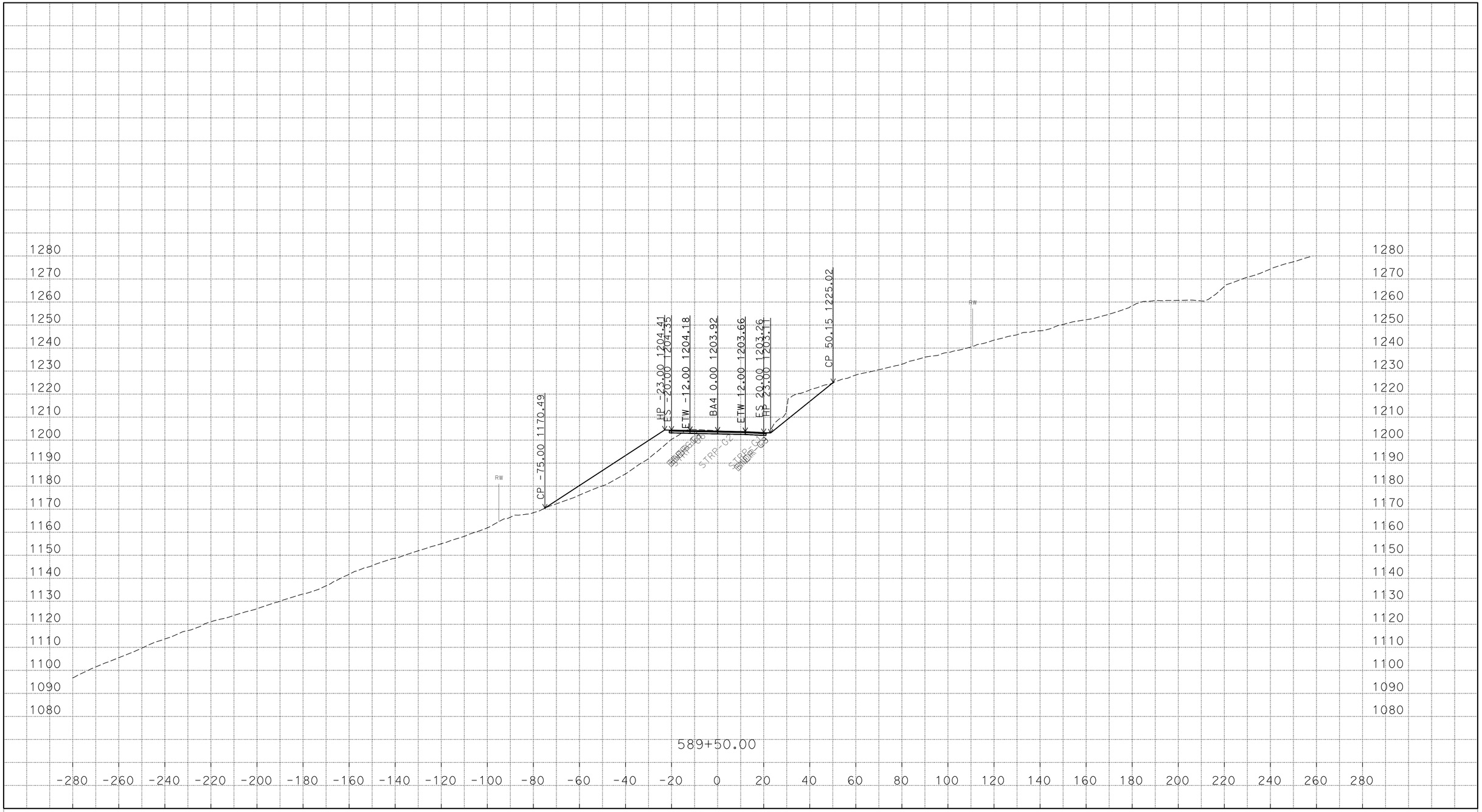

P:\proj5\03\3f760\traf\design\c3d_4_10_2014
BA4_AAALIGNMENT_Xsec_test002_final_zditch_test_01_TEMP_X_C3D_DWG.dwg - 22-Mar-16 11:00 AM

PLOTTED DATE: 22-MAR-2016

SCALE: 1"=20' Horiz.
1"=20' Vert.

CREATED BY: s121407

CONTRACT: 03-3F7604

DIST/CO/RTE/PM: 03/But/191/PM 6.8/8.6

PROJECT ID: 03 1300 0165

BA4
CROSS SECTIONS

FOR EARTHWORK DEVELOPMENT ONLY

All Dimensions are U.S. Survey Feet

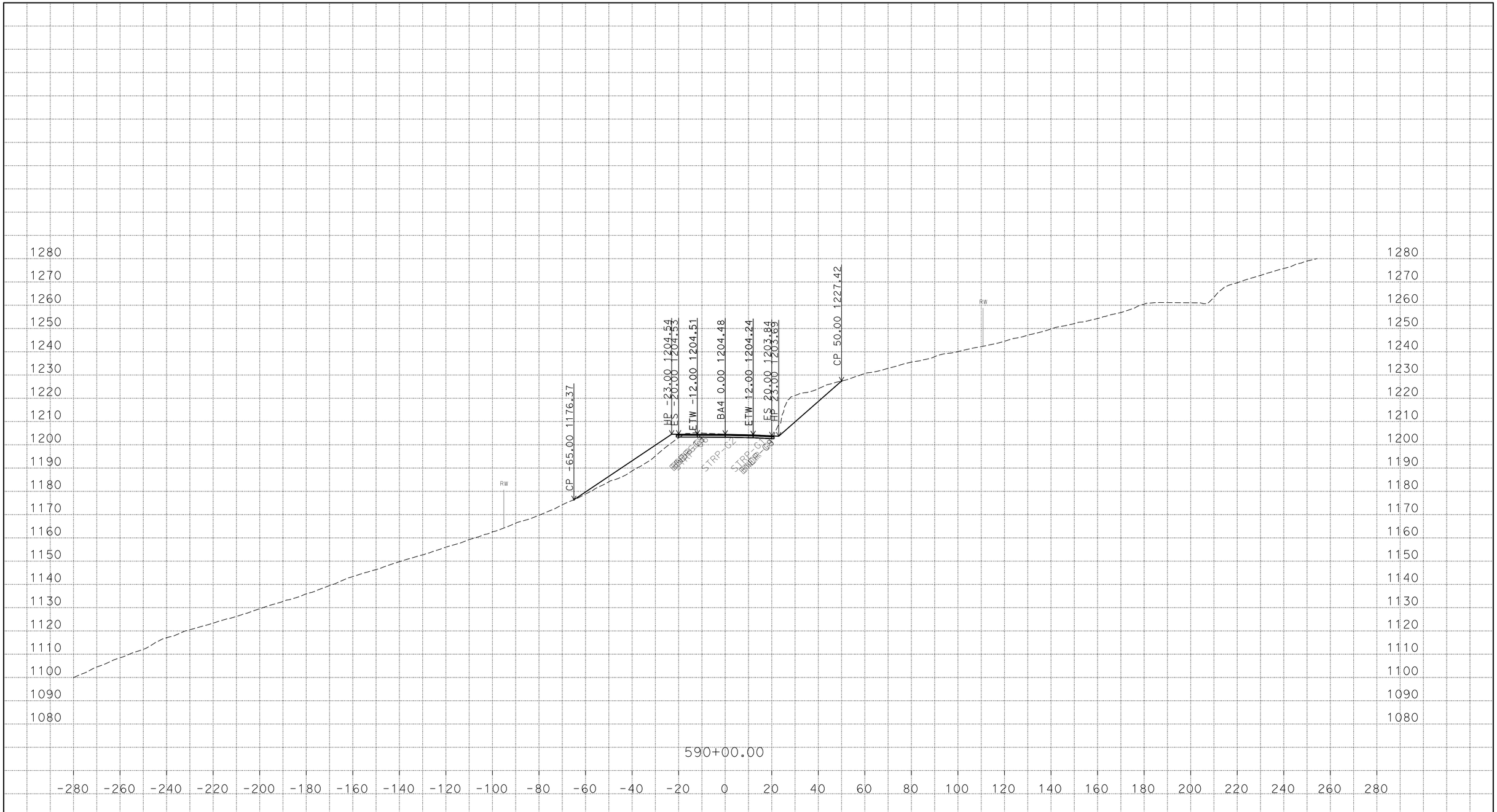

P:\proj5\03\3f760\traf\design\c3d_4_10_2014
BA4_AAALIGNMENT_Xsec_test002_final_zditch_test_01_TEMP_X_C3D_DWG.dwg - 22-Mar-16 11:00 AM

PLOTTED DATE: 22-MAR-2016

SCALE: 1"=20' Horiz.
1"=20' Vert.

CREATED BY: s121407

CONTRACT: 03-3F7604

DIST/CO/RTE/PM: 03/But/191/PM 6.8/8.6

PROJECT ID: 03 1300 0165

BA4
CROSS SECTIONS

FOR EARTHWORK DEVELOPMENT ONLY

All Dimensions are U.S. Survey Feet

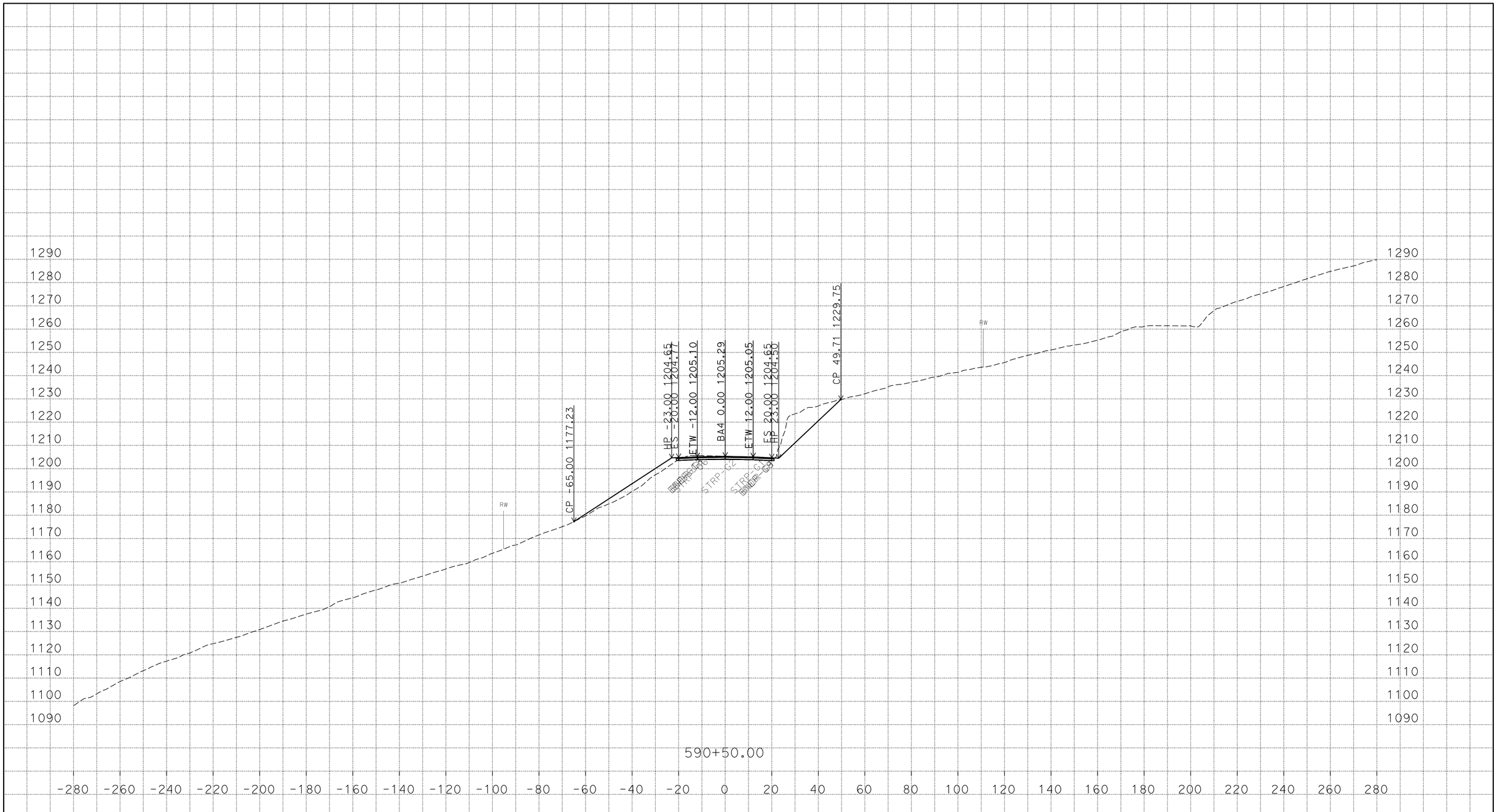

P:\proj5\03\3f760\traf\design\c3d_4_10_2014
BA4_AAALIGNMENT_Xsec_test002_final_zditch_test_01_TEMP_X_C3D_DWG.dwg - 22-Mar-16 11:00 AM

PLOTTED DATE: 22-MAR-2016

SCALE: 1"=20' Horiz.
1"=20' Vert.

CREATED BY: s121407

CONTRACT: 03-3F7604

DIST/CO/RTE/PM: 03/But/191/PM 6.8/8.6

PROJECT ID: 03 1300 0165

BA4
CROSS SECTIONS

FOR EARTHWORK DEVELOPMENT ONLY

All Dimensions are U.S. Survey Feet

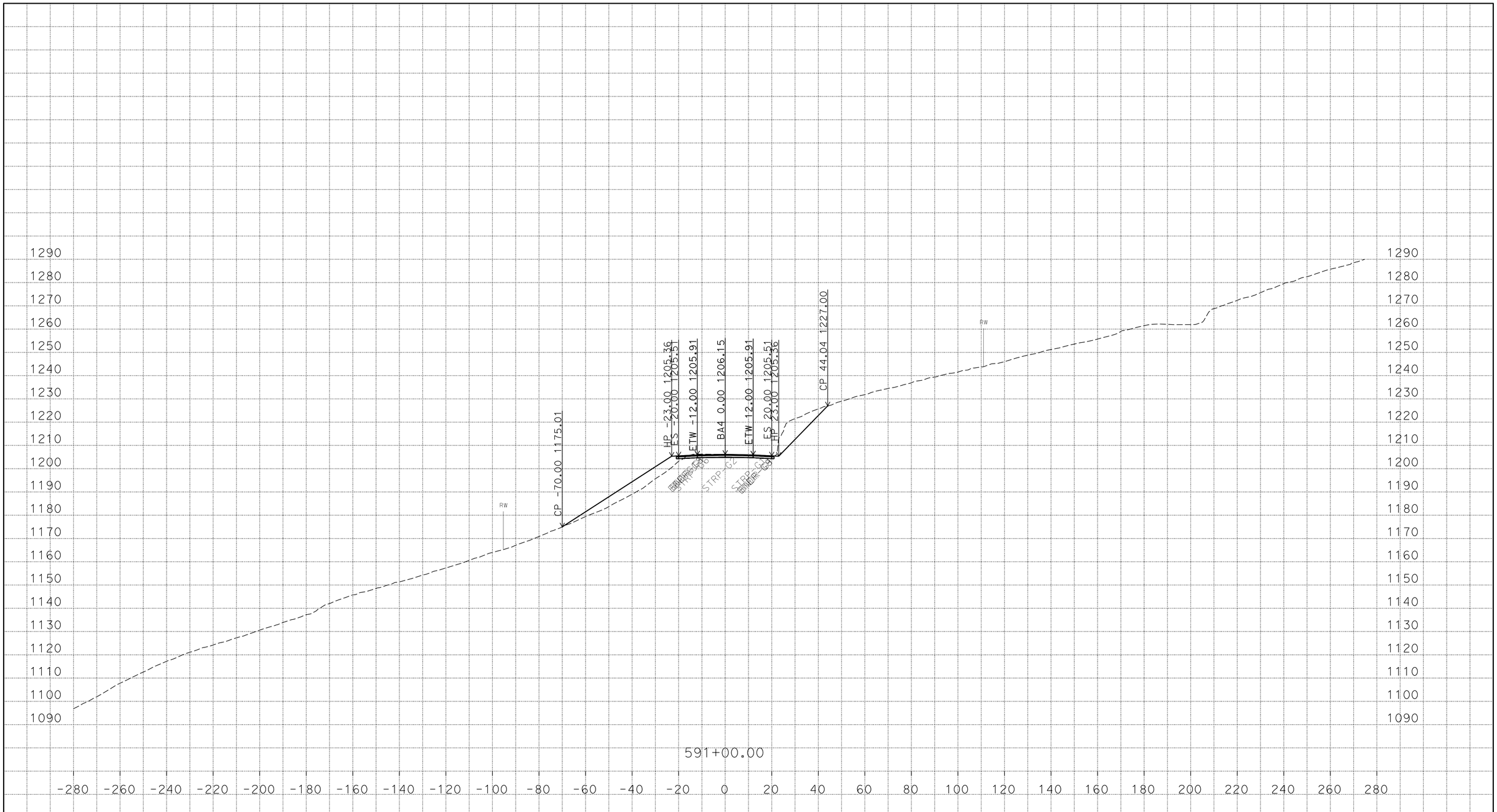

PLOTTED DATE: 22-MAR-2016

SCALE: 1"=20' Horiz.
1"=20' Vert.

CREATED BY: s121407

CONTRACT: 03-3F7604

DIST/CO/RTE/PM: 03/But/191/PM 6.8/8.6

PROJECT ID: 03 1300 0165

BA4
CROSS SECTIONS

P:\proj5\03\3f760\traf\design\c3d_4_10_2014
BA4_AAALIGNMENT_Xsec_test002_final_zditch_test_01_TEMP_X_C3D_DWG.dwg - 22-Mar-16 11:00 AM

FOR EARTHWORK DEVELOPMENT ONLY

All Dimensions are U.S. Survey Feet

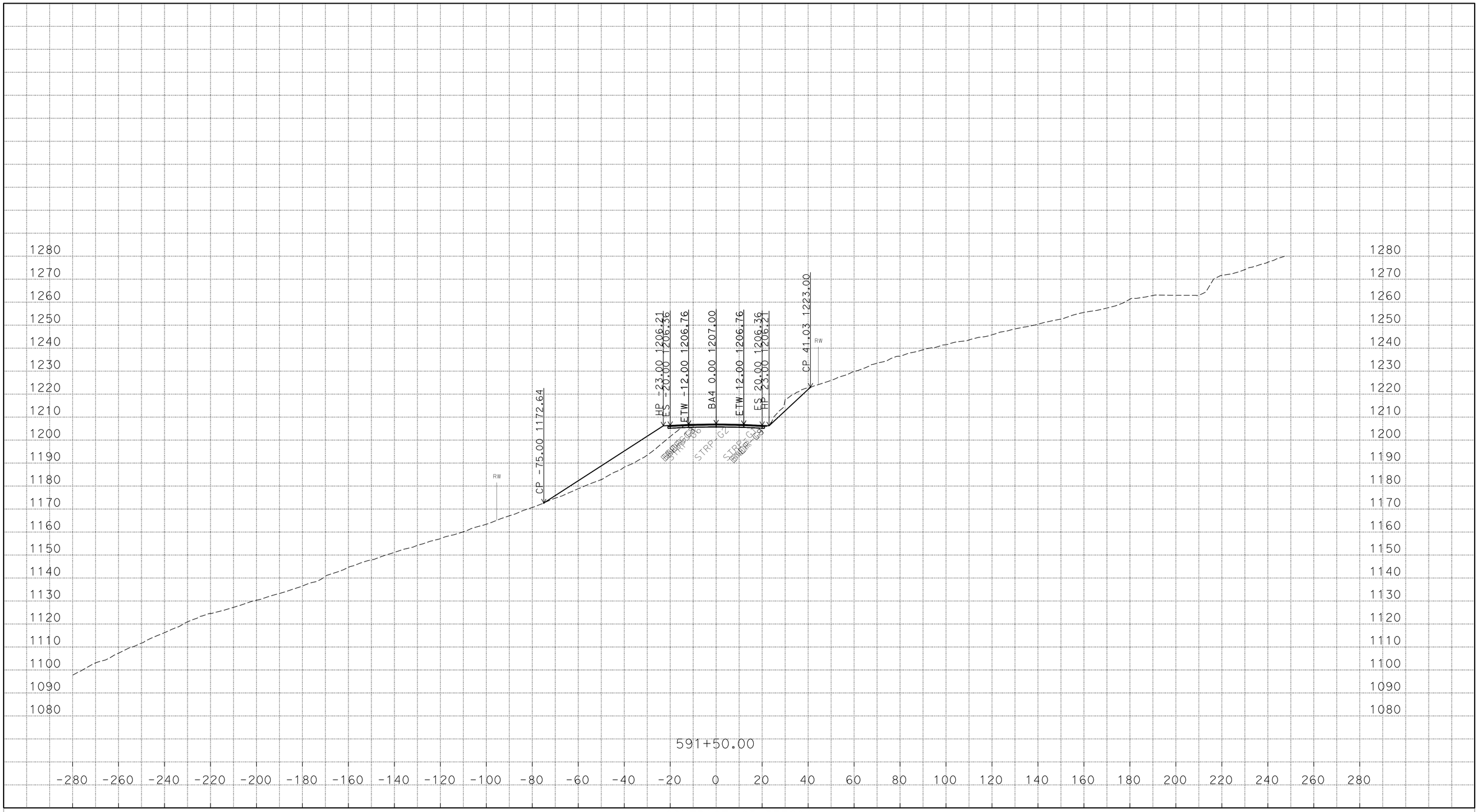

P:\proj5\03\3f760\traf\design\c3d_4_10_2014
BA4_AAALIGNMENT_Xsec_test002_final_zditch_test_01_TEMP_X_C3D_DWG.dwg - 22-Mar-16 11:00 AM

PLOTTED DATE: 22-MAR-2016

SCALE: 1"=20' Horiz.
1"=20' Vert.

CREATED BY: s121407

CONTRACT: 03-3F7604

DIST/CO/RTE/PM: 03/But/191/PM 6.8/8.6

PROJECT ID: 03 1300 0165

BA4

CROSS SECTIONS

FOR EARTHWORK DEVELOPMENT ONLY

All Dimensions are U.S. Survey Feet

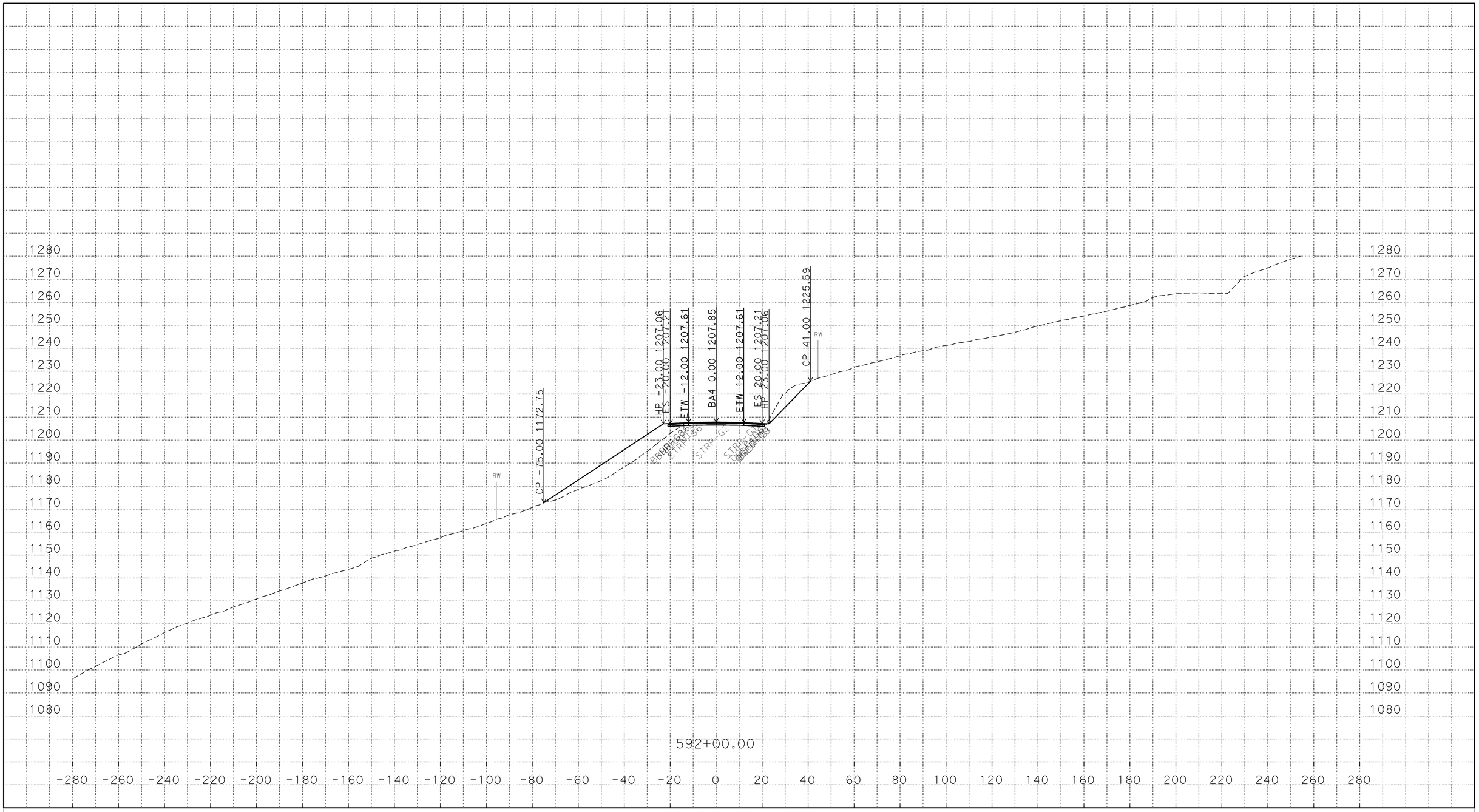

PLOTTED DATE: 22-MAR-2016

SCALE: 1"=20' Horiz.
1"=20' Vert.

CREATED BY: s121407

CONTRACT: 03-3F7604

DIST/CO/RTE/PM: 03/But/191/PM 6.8/8.6

PROJECT ID: 03 1300 0165

BA4
CROSS SECTIONS

P:\proj5\03\3f760\traf\design\c3d_4_10_2014
BA4_AAALIGNMENT_Xsec_test002_final_zditch_test_01_TEMP_X_C3D_DWG.dwg - 22-Mar-16 11:00 AM

FOR EARTHWORK DEVELOPMENT ONLY

All Dimensions are U.S. Survey Feet

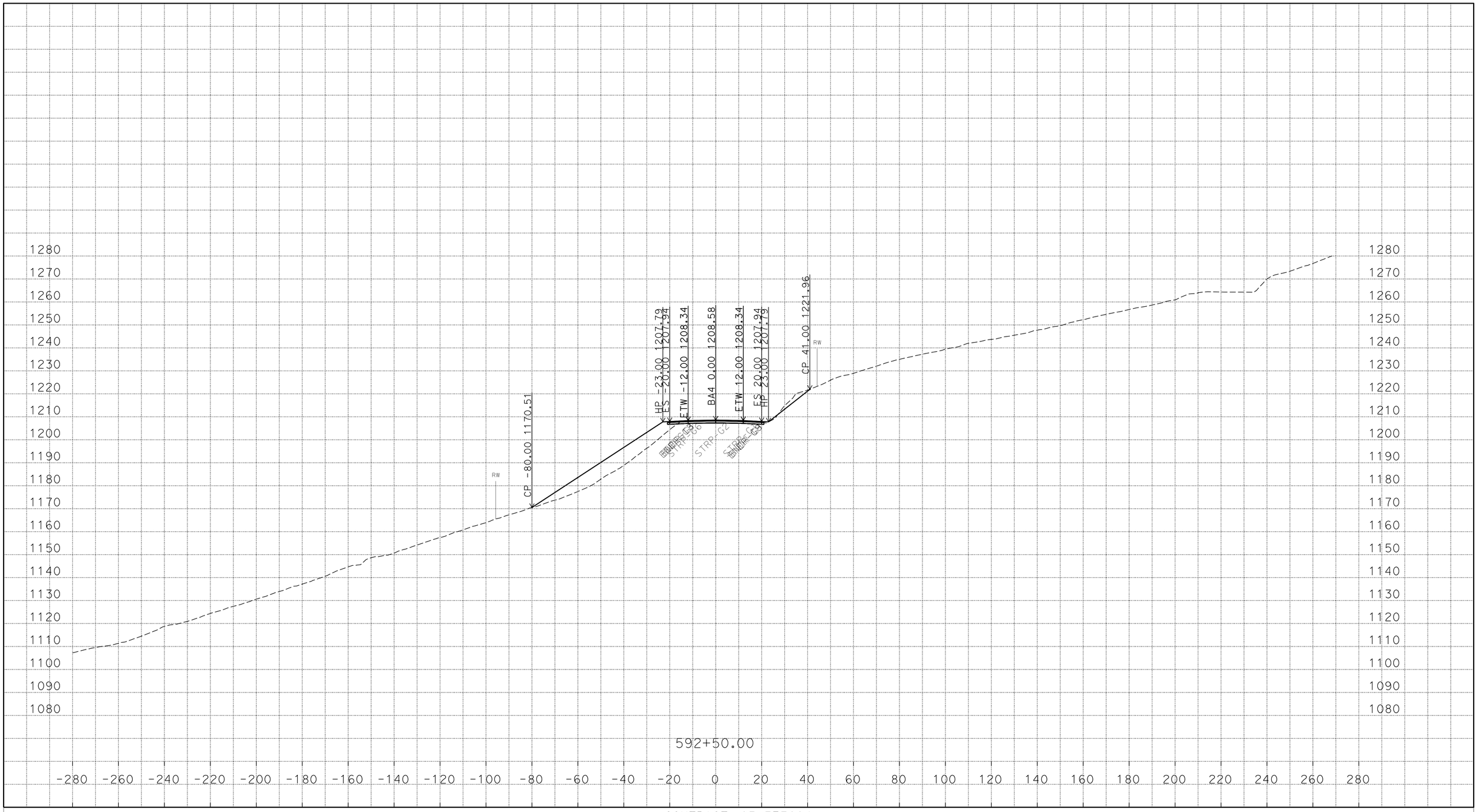

PLOTTED DATE: 22-MAR-2016

SCALE: 1"=20' Horiz.
1"=20' Vert.

CREATED BY: s121407

CONTRACT: 03-3F7604

DIST/CO/RTE/PM: 03/But/191/PM 6.8/8.6

PROJECT ID: 03 1300 0165

BA4
CROSS SECTIONS

P:\proj5\03\3f760\traf\design\c3d_4_10_2014
BA4_AAALIGNMENT_Xsec_test002_final_zditch_test_01_TEMP_X_C3D_DWG.dwg - 22-Mar-16 11:00 AM

FOR EARTHWORK DEVELOPMENT ONLY

All Dimensions are U.S. Survey Feet

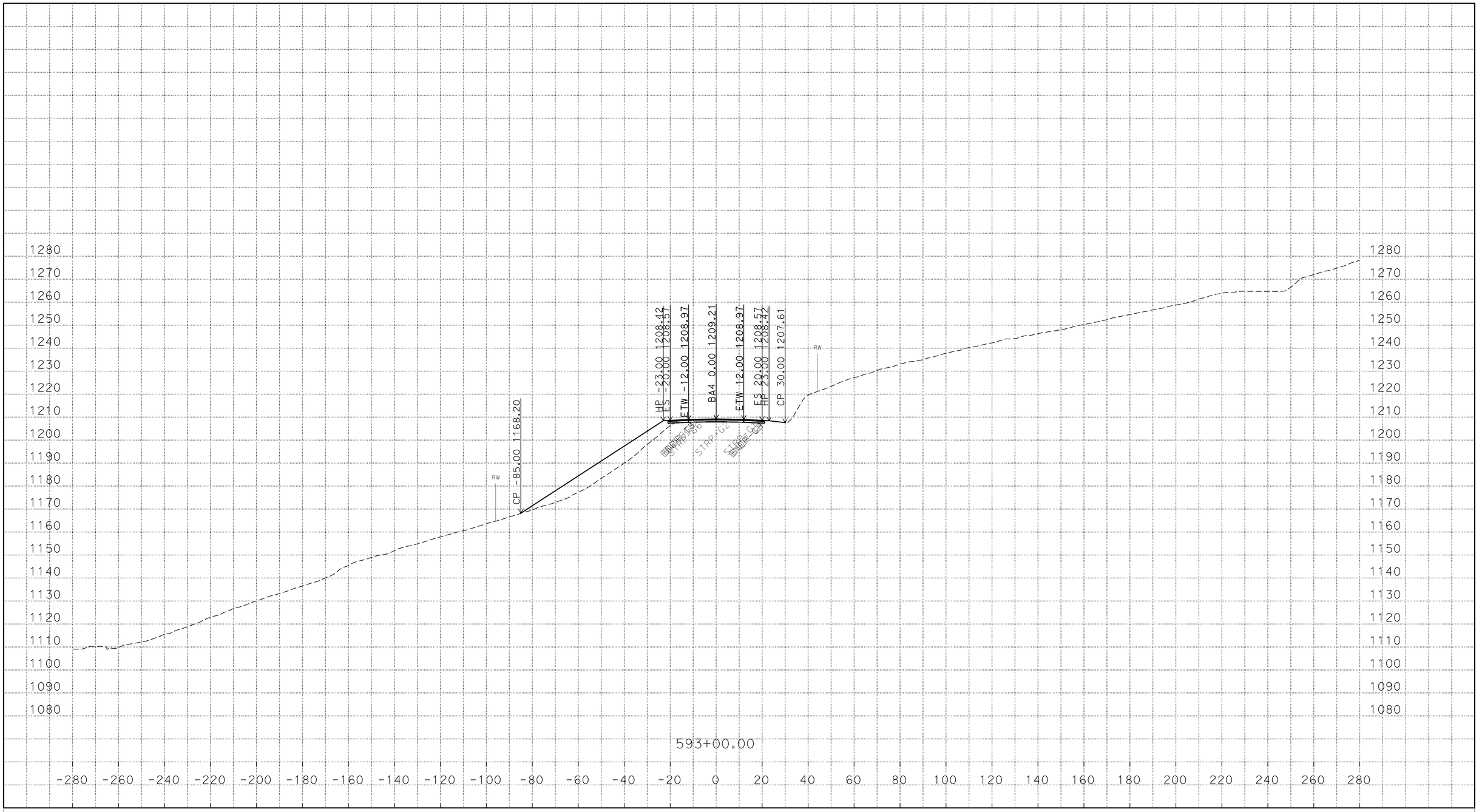

PLOTTED DATE: 22-MAR-2016

SCALE: 1"=20' Horiz.
1"=20' Vert.

CREATED BY: s121407

CONTRACT: 03-3F7604

DIST/CO/RTE/PM: 03/But/191/PM 6.8/8.6

PROJECT ID: 03 1300 0165

BA4
CROSS SECTIONS

P:\proj5\03\3f760\traf\design\c3d_4_10_2014
BA4_AAALIGNMENT_Xsec_test002_final_zditch_test_01_TEMP_X_C3D_DWG.dwg - 22-Mar-16 11:00 AM

FOR EARTHWORK DEVELOPMENT ONLY

All Dimensions are U.S. Survey Feet

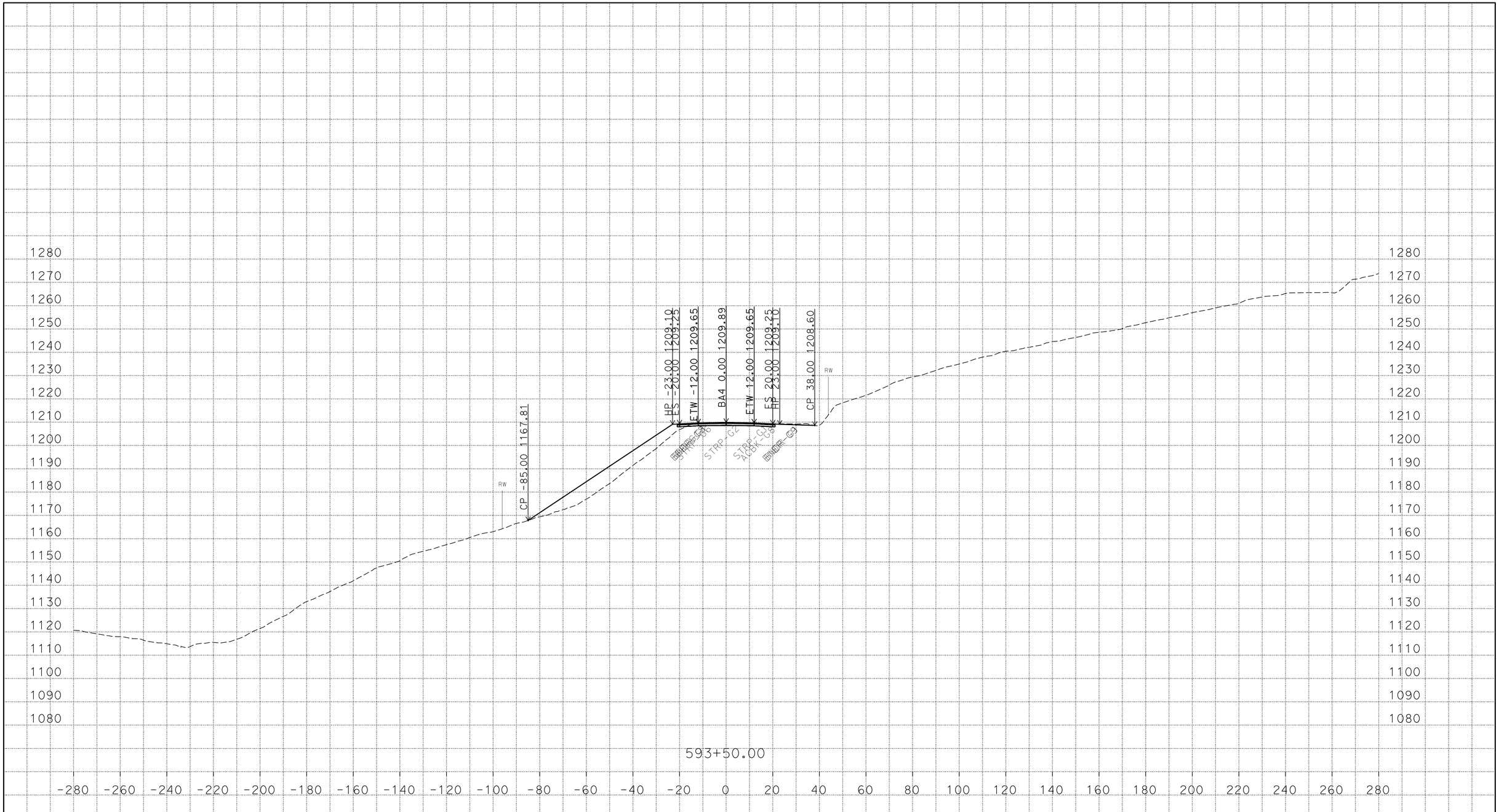

P:\proj5\03\3f760\traf\design\c3d_4_10_2014
BA4_AAALIGNMENT_Xsec_test002_final_zditch_test_01_TEMP_X_C3D_DWG.dwg - 22-Mar-16 11:00 AM

PLOTTED DATE: 22-MAR-2016

SCALE: 1"=20' Horiz.
1"=20' Vert.

CREATED BY: s121407

CONTRACT: 03-3F7604

DIST/CO/RTE/PM: 03/But/191/PM 6.8/8.6

PROJECT ID: 03 1300 0165

BA4

CROSS SECTIONS

FOR EARTHWORK DEVELOPMENT ONLY

All Dimensions are U.S. Survey Feet

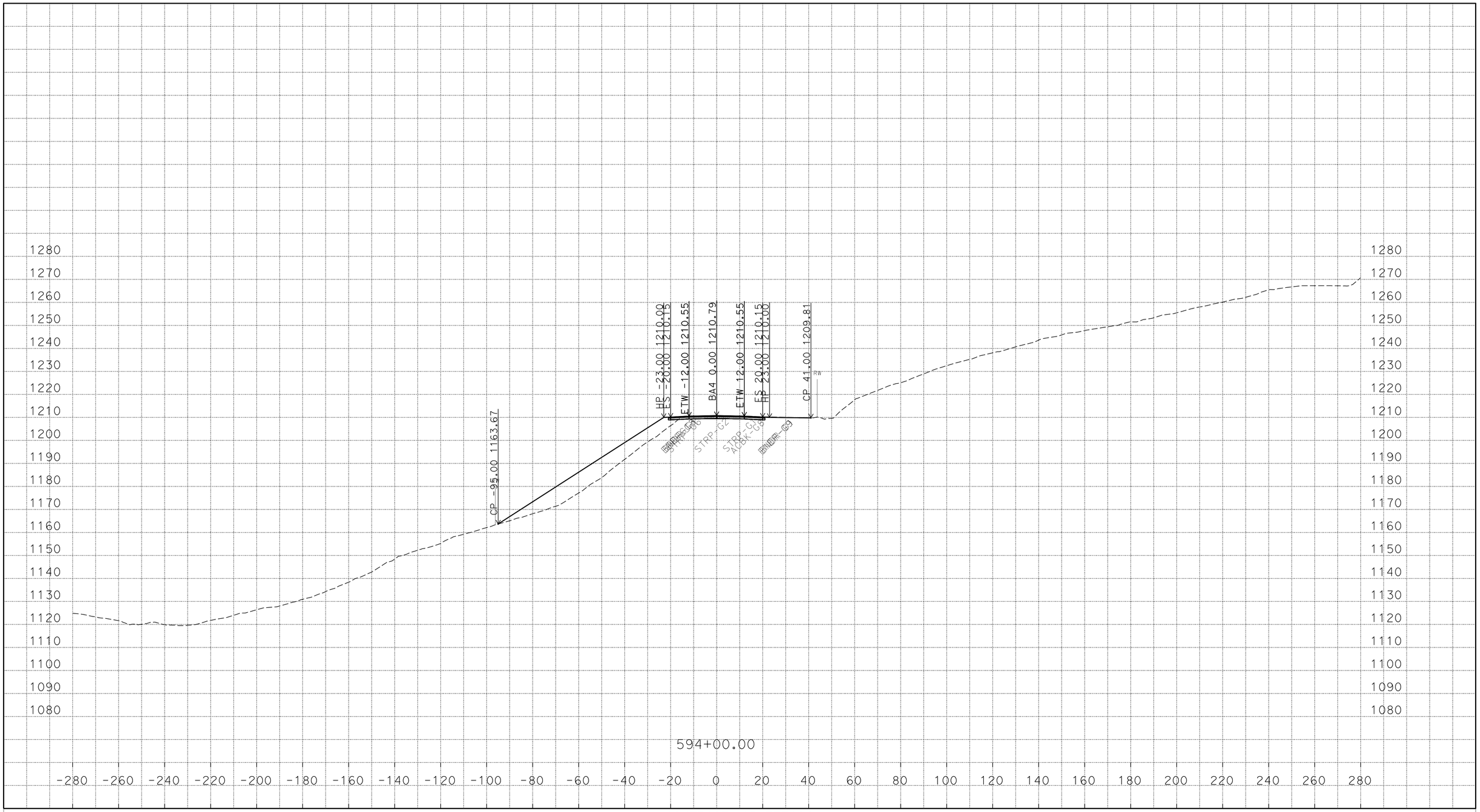

PLOTTED DATE: 22-MAR-2016

SCALE: 1"=20' Horiz.
1"=20' Vert.

CREATED BY: s121407

CONTRACT: 03-3F7604

DIST/CO/RTE/PM: 03/But/191/PM 6.8/8.6

PROJECT ID: 03 1300 0165

BA4
CROSS SECTIONS

P:\proj5\03\3f760\traf\design\c3d_4_10_2014
BA4_AAALIGNMENT_Xsec_test002_final_zditch_test_01_TEMP_X_C3D_DWG.dwg - 22-Mar-16 11:00 AM

FOR EARTHWORK DEVELOPMENT ONLY

All Dimensions are U.S. Survey Feet

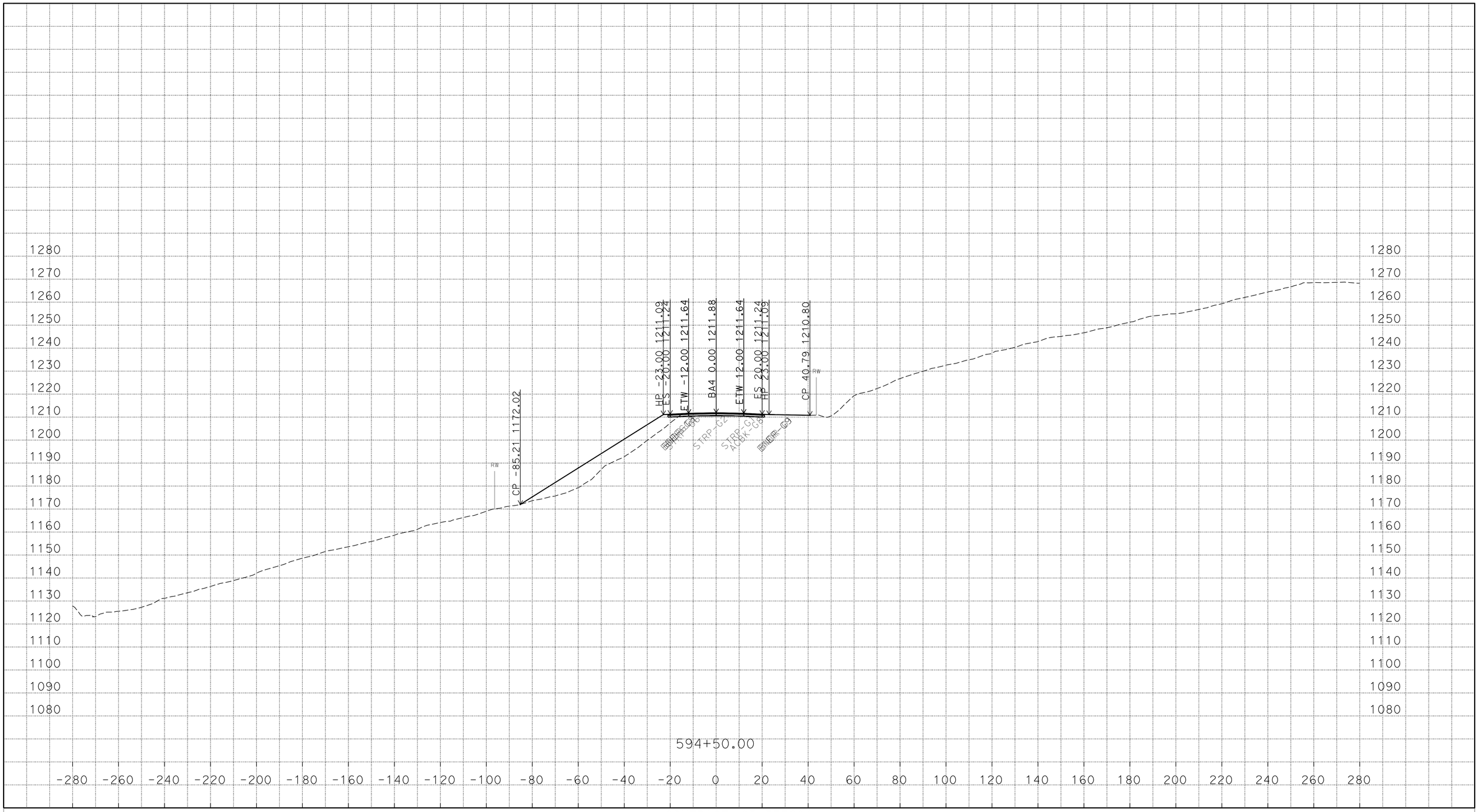

PLOTTED DATE: 22-MAR-2016

SCALE: 1"=20' Horiz.
1"=20' Vert.

CREATED BY: s121407

CONTRACT: 03-3F7604

DIST/CO/RTE/PM: 03/But/191/PM 6.8/8.6

PROJECT ID: 03 1300 0165

BA4

CROSS SECTIONS

P:\proj5\03\3f760\traf\design\c3d_4_10_2014
BA4_AAALIGNMENT_Xsec_test002_final_zditch_test_01_TEMP_X_C3D_DWG.dwg - 22-Mar-16 11:00 AM

FOR EARTHWORK DEVELOPMENT ONLY

All Dimensions are U.S. Survey Feet

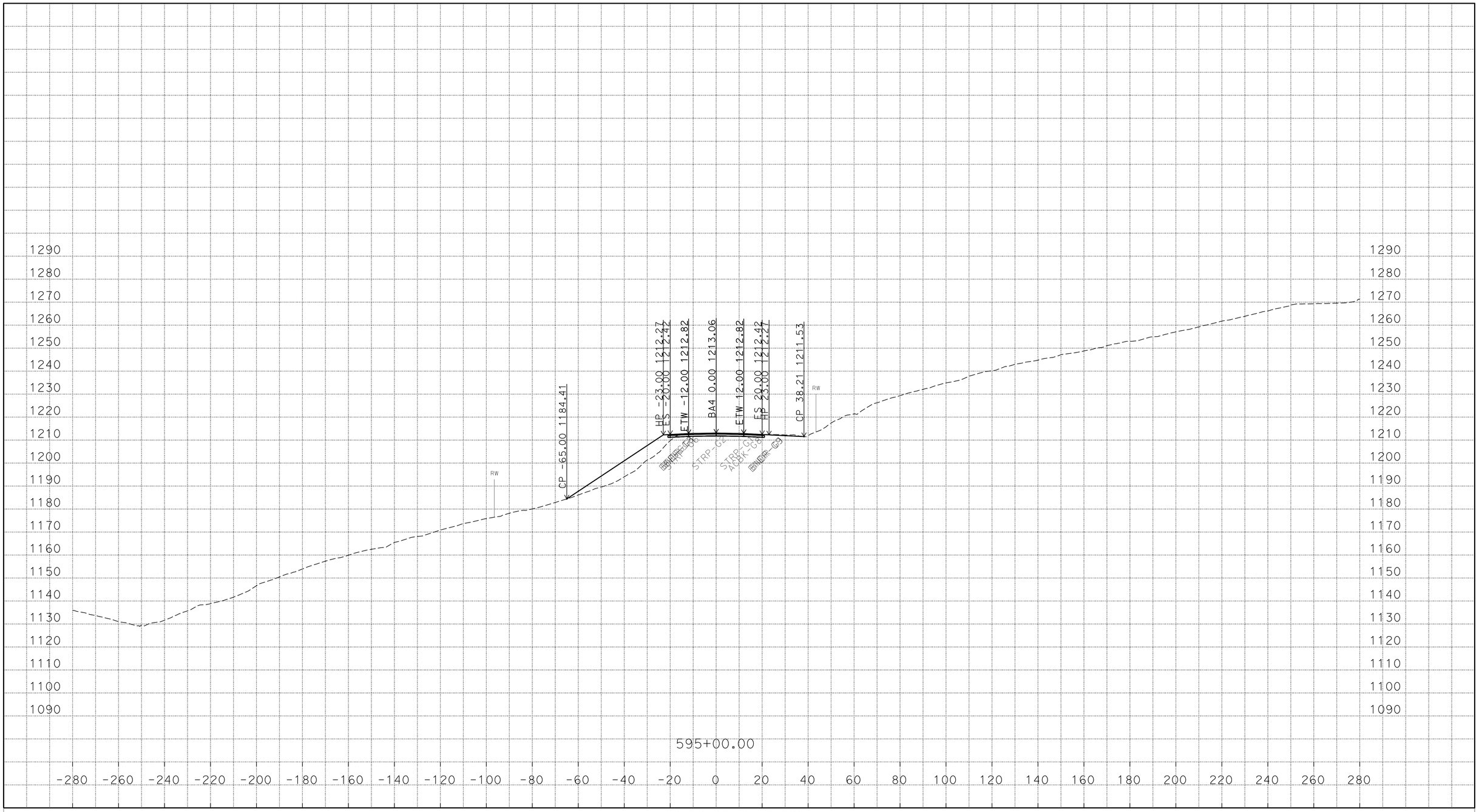

PLOTTED DATE: 22-MAR-2016

SCALE: 1"=20' Horiz.
1"=20' Vert.

CREATED BY: s121407

CONTRACT: 03-3F7604

DIST/CO/RTE/PM: 03/But/191/PM 6.8/8.6

PROJECT ID: 03 1300 0165

BA4

CROSS SECTIONS

P:\proj5\03\3f760\traf\design\c3d_4_10_2014
BA4_AAALIGNMENT_Xsec_test002_final_zditch_test_01_TEMP_X_C3D_DWG.dwg - 22-Mar-16 11:00 AM

FOR EARTHWORK DEVELOPMENT ONLY

All Dimensions are U.S. Survey Feet

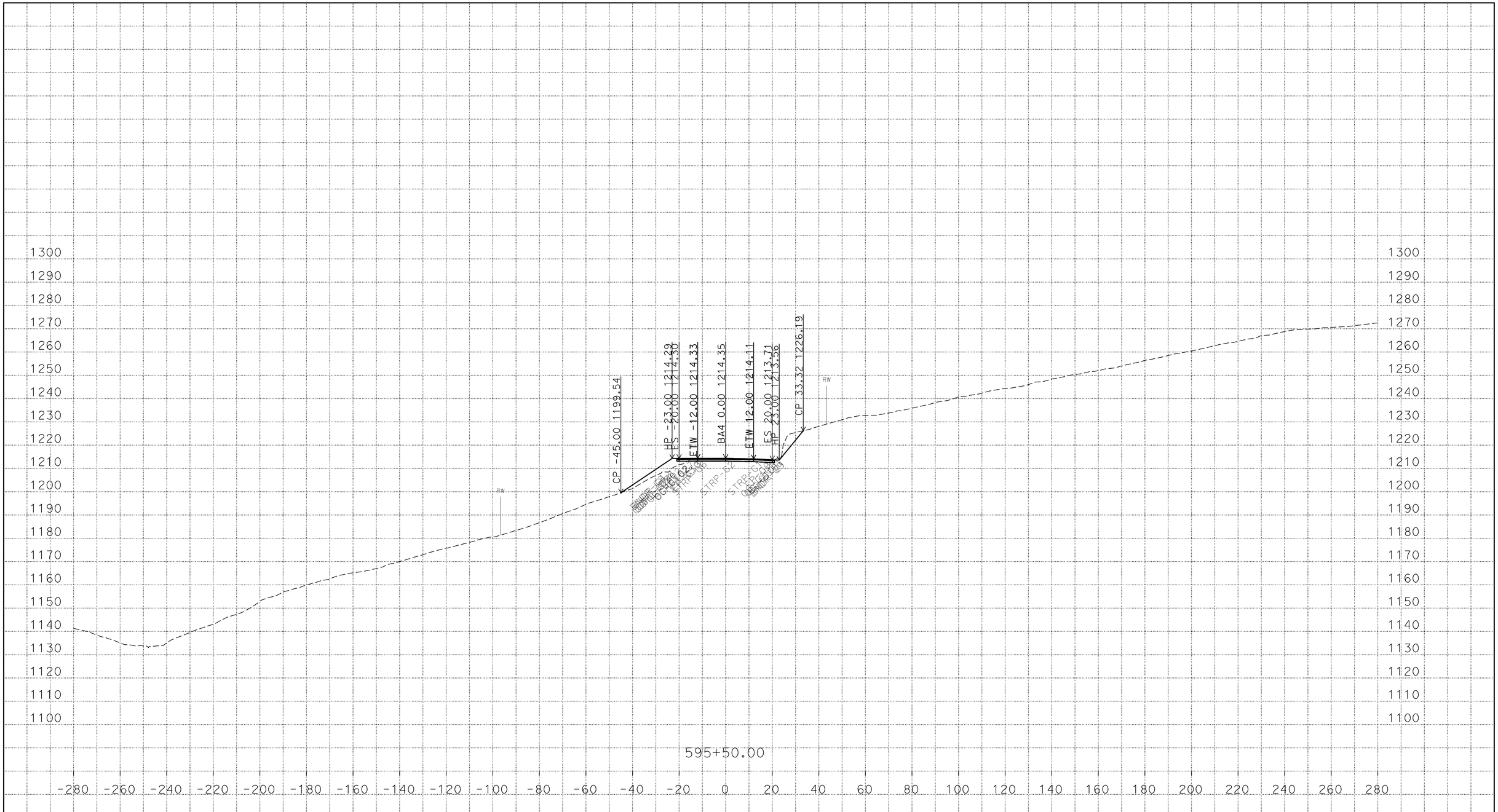

P:\proj5\03\3f760\traf\design\c3d_4_10_2014
BA4_AAALIGNMENT_Xsec_test002_final_zditch_test_01_TEMP_X_C3D_DWG.dwg - 22-Mar-16 11:00 AM

PLOTTED DATE: 22-MAR-2016

SCALE: 1"=20' Horiz.
1"=20' Vert.

CREATED BY: s121407

CONTRACT: 03-3F7604

DIST/CO/RTE/PM: 03/But/191/PM 6.8/8.6

PROJECT ID: 03 1300 0165

BA4
CROSS SECTIONS

FOR EARTHWORK DEVELOPMENT ONLY

All Dimensions are U.S. Survey Feet

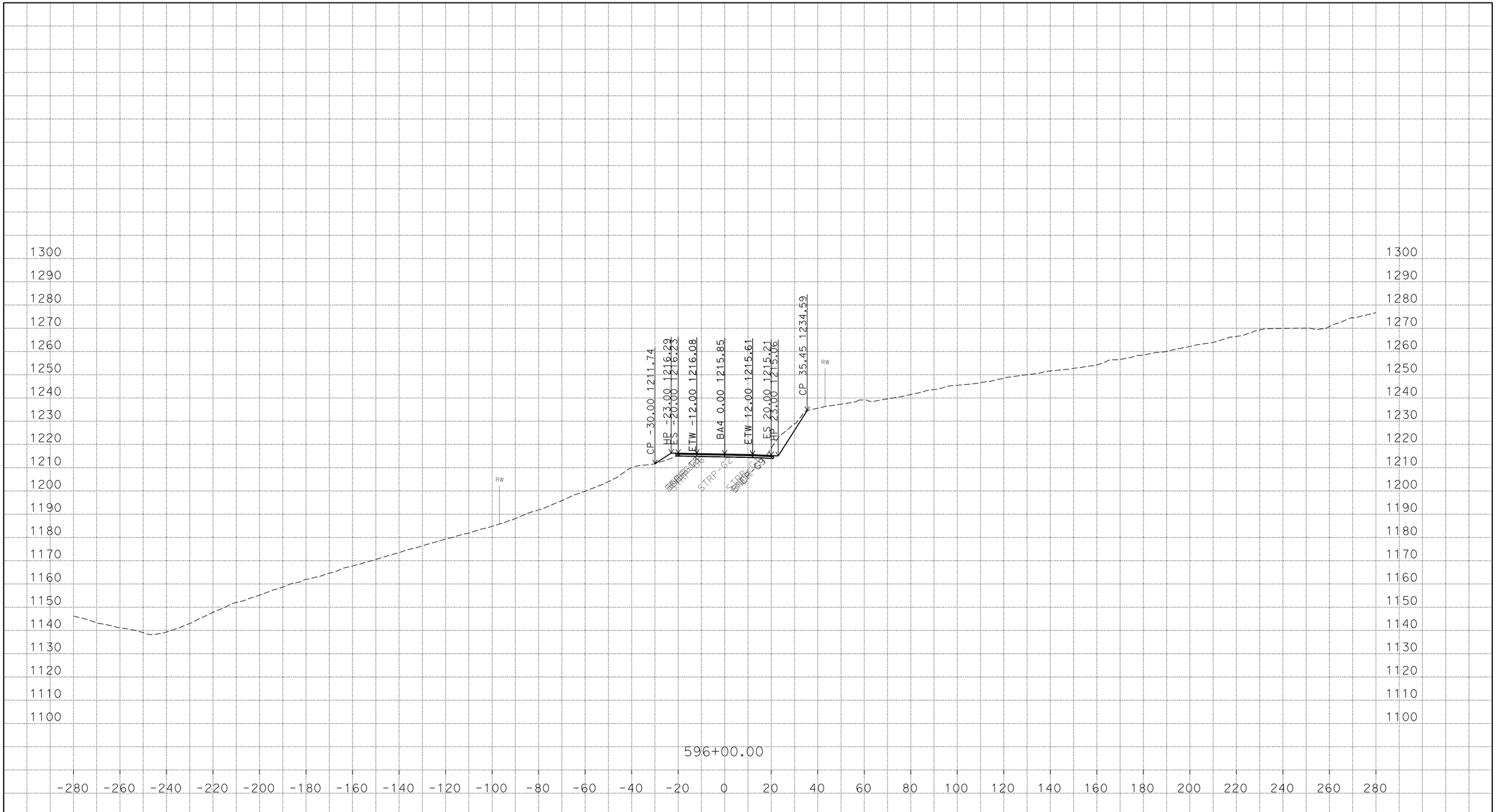

PLOTTED DATE: 22-MAR-2016

SCALE: 1"=20' Horiz.
1"=20' Vert.

CREATED BY: s121407

CONTRACT: 03-3F7604

DIST/CO/RTE/PM: 03/But/191/PM 6.8/8.6

PROJECT ID: 03 1300 0165

BA4

CROSS SECTIONS

P:\proj5\03\3f760\traf\design\c3d_4_10_2014
BA4_AAALIGNMENT_Xsec_test002_final_zditch_test_01_TEMP_X_C3D_DWG.dwg - 22-Mar-16 11:00 AM

FOR EARTHWORK DEVELOPMENT ONLY

All Dimensions are U.S. Survey Feet

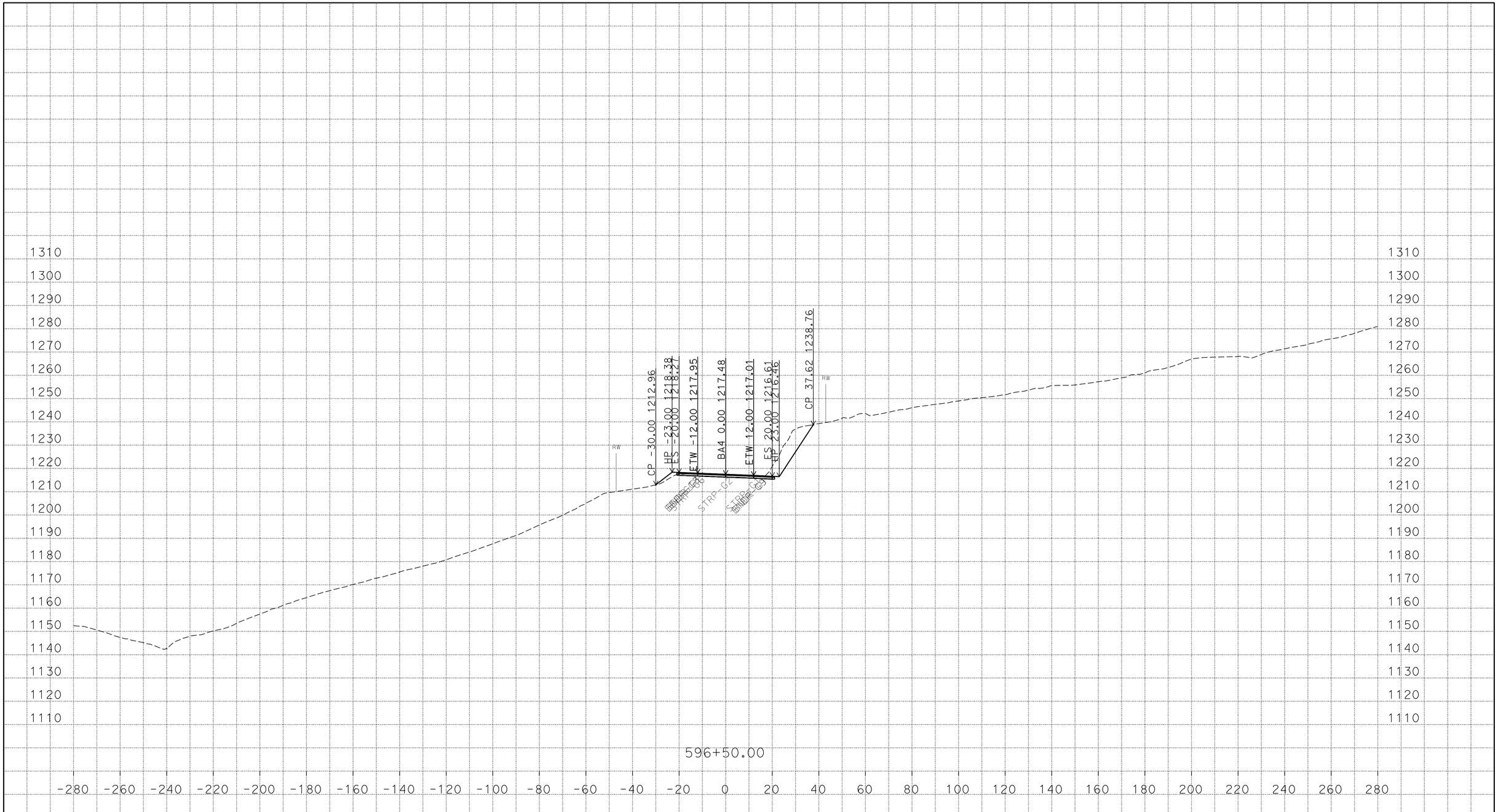

P:\proj5\03\3f760\traf\design\c3d_4_10_2014
BA4_AAALIGNMENT_Xsec_test002_final_zditch_test_01_TEMP_X_C3D_DWG.dwg - 22-Mar-16 11:00 AM

PLOTTED DATE: 22-MAR-2016

SCALE: 1"=20' Horiz.
1"=20' Vert.

CREATED BY: s121407

CONTRACT: 03-3F7604

DIST/CO/RTE/PM: 03/But/191/PM 6.8/8.6

PROJECT ID: 03 1300 0165

BA4
CROSS SECTIONS

FOR EARTHWORK DEVELOPMENT ONLY

All Dimensions are U.S. Survey Feet

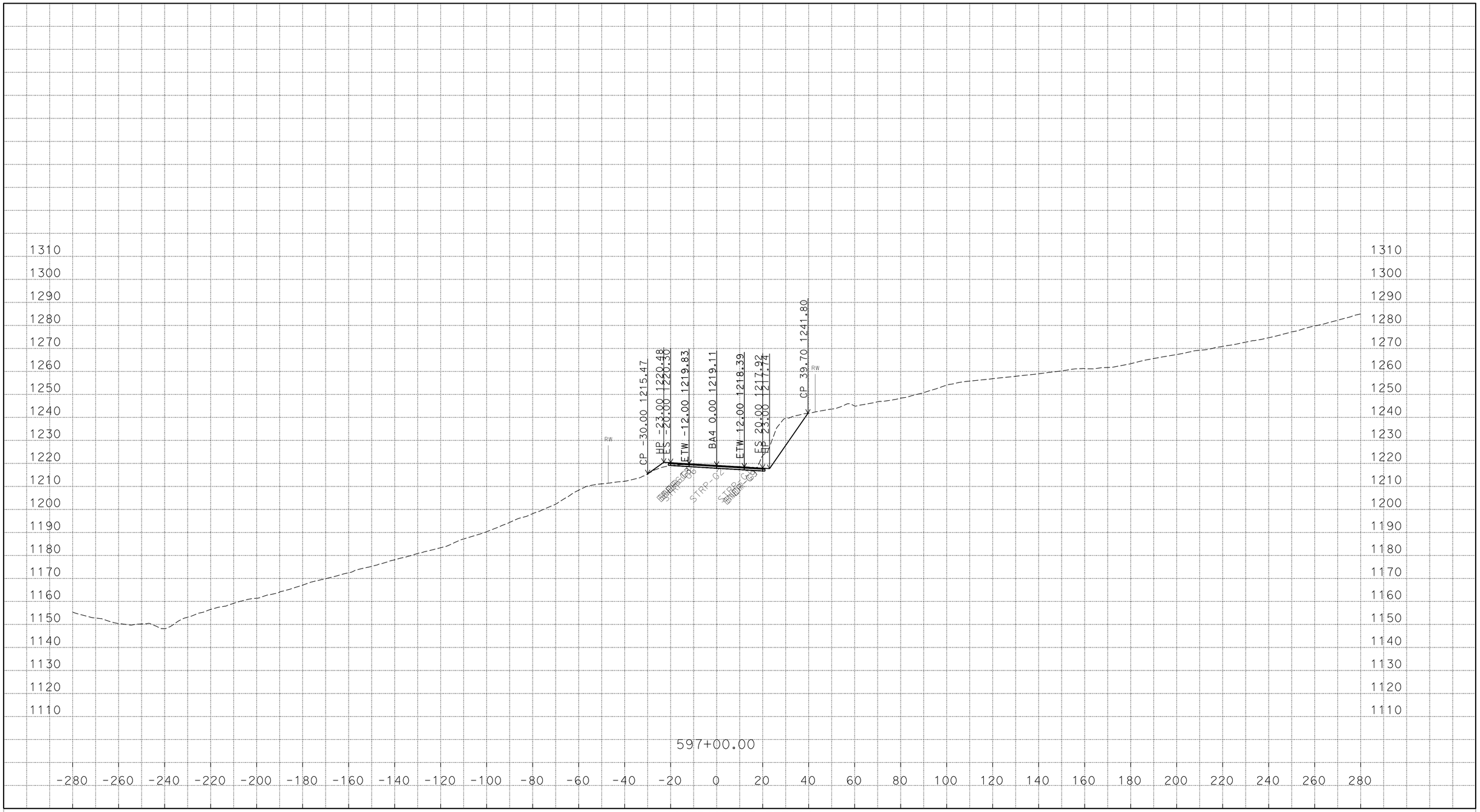

PLOTTED DATE: 22-MAR-2016

SCALE: 1"=20' Horiz.
1"=20' Vert.

CREATED BY: s121407

CONTRACT: 03-3F7604

DIST/CO/RTE/PM: 03/But/191/PM 6.8/8.6

PROJECT ID: 03 1300 0165

BA4
CROSS SECTIONS
164 OF 169

P:\proj5\03\3f760\traf\design\c3d_4_10_2014
BA4_AAALIGNMENT_Xsec_test002_final_zditch_test_01_TEMP_X_C3D_DWG.dwg - 22-Mar-16 11:00 AM

FOR EARTHWORK DEVELOPMENT ONLY

All Dimensions are U.S. Survey Feet

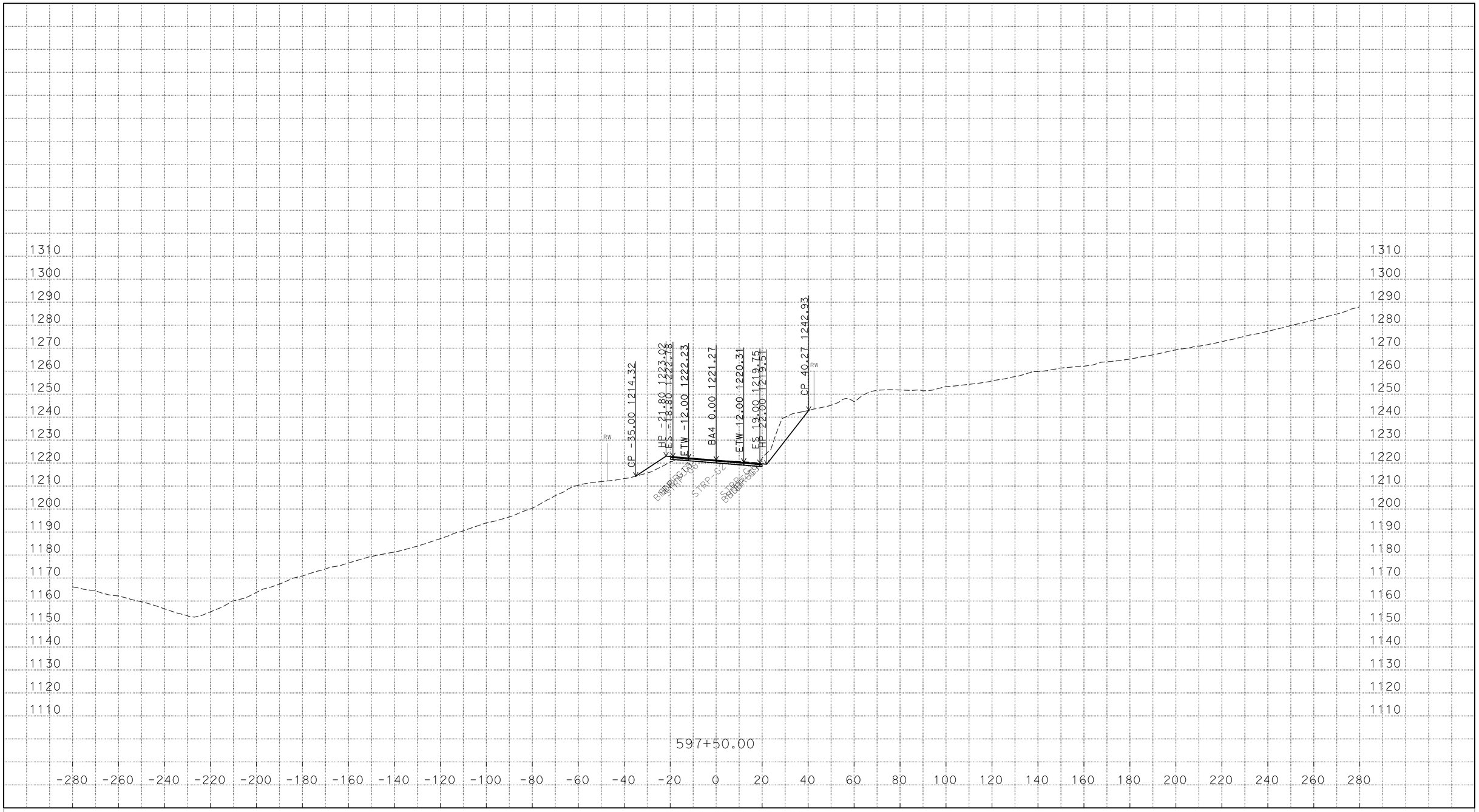

PLOTTED DATE: 22-MAR-2016

SCALE: 1"=20' Horiz.
1"=20' Vert.

CREATED BY: s121407

CONTRACT: 03-3F7604

DIST/CO/RTE/PM: 03/But/191/PM 6.8/8.6

PROJECT ID: 03 1300 0165

BA4

CROSS SECTIONS

P:\proj5\03\3f760\traf\design\c3d_4_10_2014
BA4_AAALIGNMENT_Xsec_test002_final_zditch_test_01_TEMP_X_C3D_DWG.dwg - 22-Mar-16 11:00 AM

FOR EARTHWORK DEVELOPMENT ONLY

All Dimensions are U.S. Survey Feet

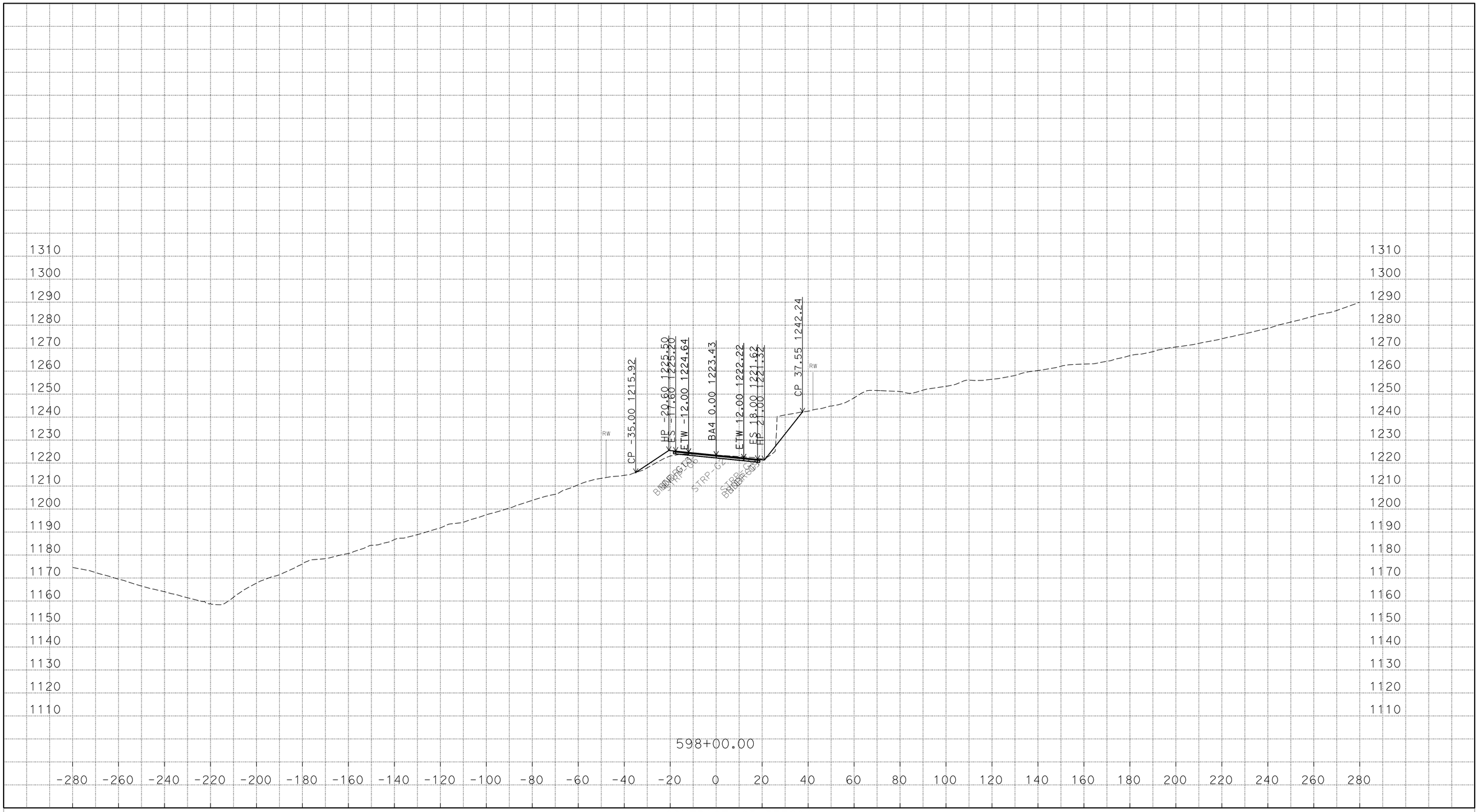

P:\proj5\03\3f760\traf\design\c3d_4_10_2014
BA4_AAALIGNMENT_Xsec_test002_final_zditch_test_01_TEMP_X_C3D_DWG.dwg - 22-Mar-16 11:00 AM

PLOTTED DATE: 22-MAR-2016

SCALE: 1"=20' Horiz.
1"=20' Vert.

CREATED BY: s121407

CONTRACT: 03-3F7604

DIST/CO/RTE/PM: 03/But/191/PM 6.8/8.6

PROJECT ID: 03 1300 0165

BA4

CROSS SECTIONS

FOR EARTHWORK DEVELOPMENT ONLY

All Dimensions are U.S. Survey Feet

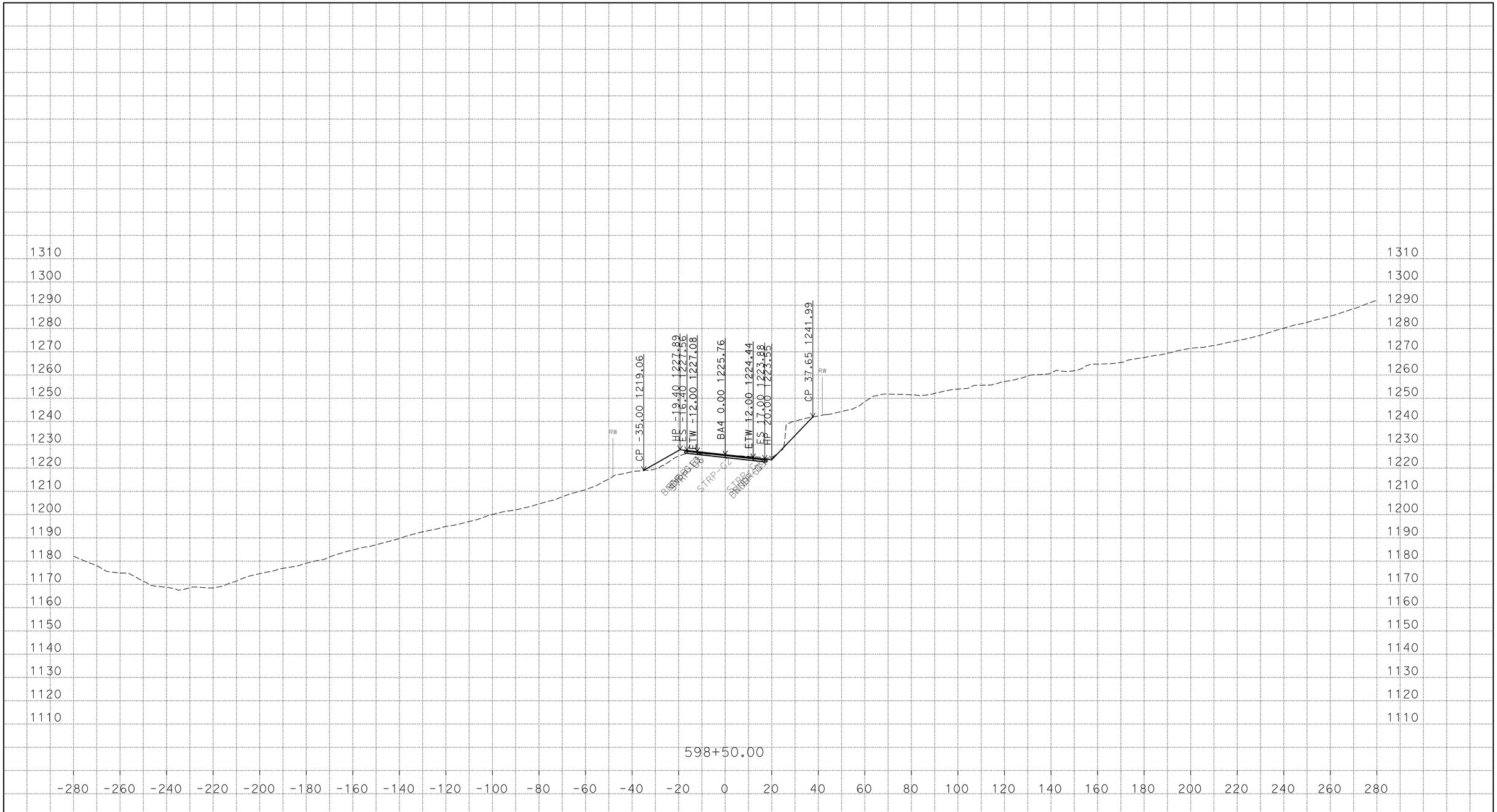

P:\proj5\03\3f760\traf\design\c3d_4_10_2014
BA4_AAALIGNMENT_Xsec_test002_final_zditch_test_01_TEMP_X_C3D_DWG.dwg - 22-Mar-16 11:00 AM

PLOTTED DATE: 22-MAR-2016

SCALE: 1"=20' Horiz.
1"=20' Vert.

CREATED BY: s121407

CONTRACT: 03-3F7604

DIST/CO/RTE/PM: 03/But/191/PM 6.8/8.6

PROJECT ID: 03 1300 0165

BA4
CROSS SECTIONS

FOR EARTHWORK DEVELOPMENT ONLY

All Dimensions are U.S. Survey Feet

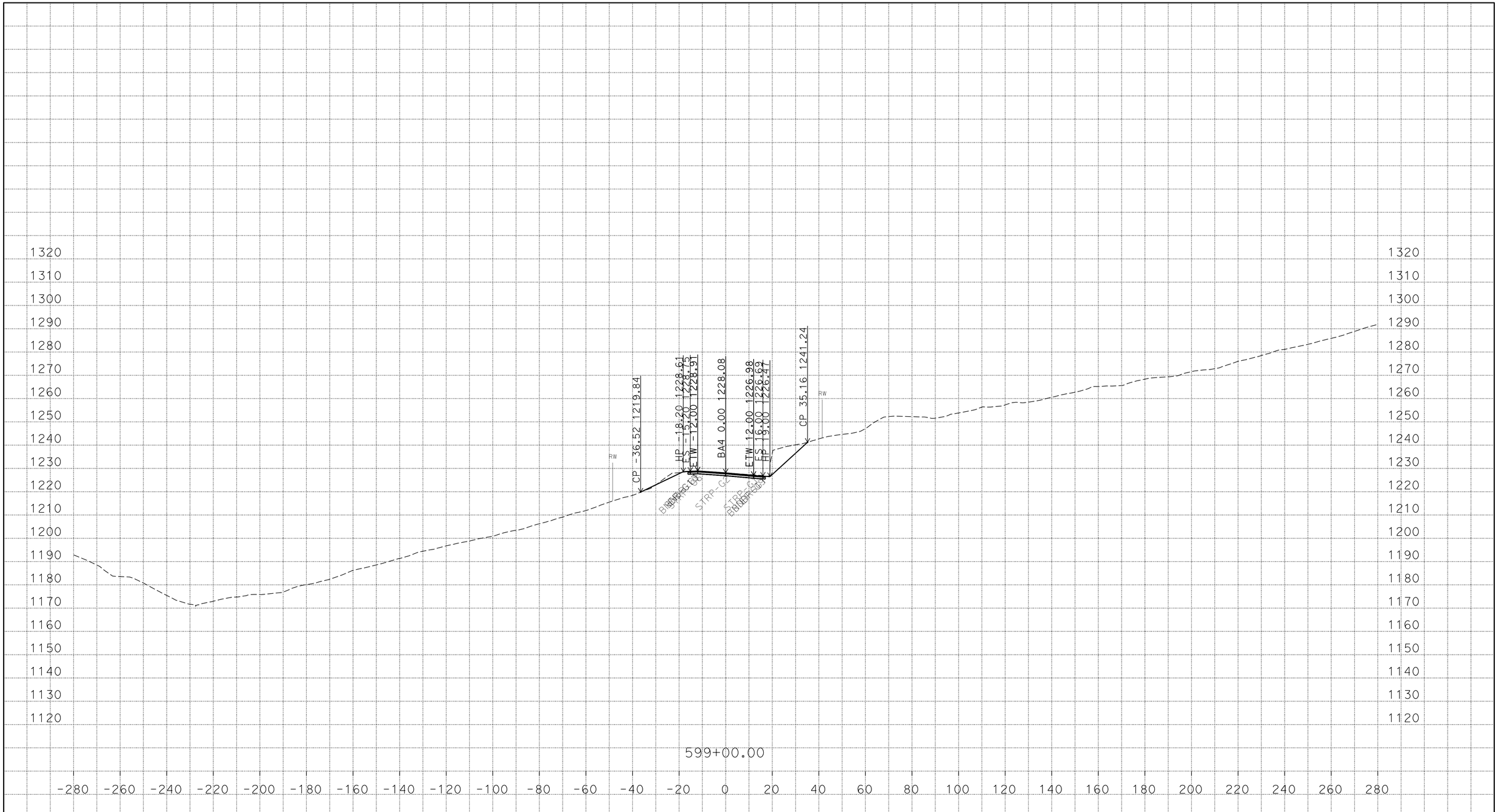

PLOTTED DATE: 22-MAR-2016

SCALE: 1"=20' Horiz.
1"=20' Vert.

CREATED BY: s121407

CONTRACT: 03-3F7604

DIST/CO/RTE/PM: 03/But/191/PM 6.8/8.6

PROJECT ID: 03 1300 0165

BA4

CROSS SECTIONS

P:\proj5\03\3f760\traf\design\c3d_4_10_2014
BA4_AAALIGNMENT_Xsec_test002_final_zditch_test_01_TEMP_X_C3D_DWG.dwg - 22-Mar-16 11:00 AM

FOR EARTHWORK DEVELOPMENT ONLY

All Dimensions are U.S. Survey Feet

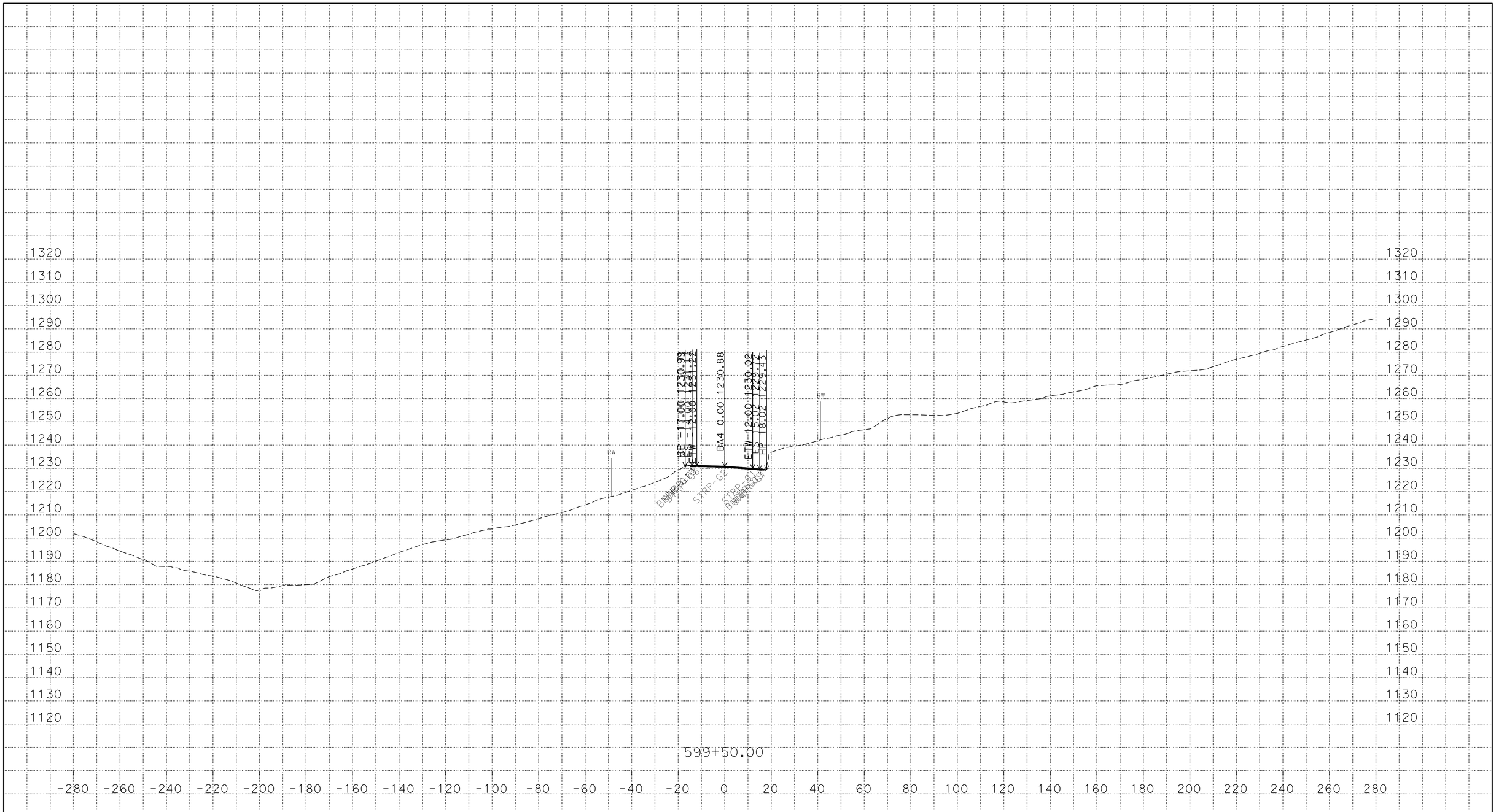

P:\proj5\03\3f760\traf\design\c3d_4_10_2014
BA4_AAALIGNMENT_Xsec_test002_final_zditch_test_01_TEMP_X_C3D_DWG.dwg - 22-Mar-16 11:00 AM

PLOTTED DATE: 22-MAR-2016

SCALE: 1"=20' Horiz.
1"=20' Vert.

CREATED BY: s121407

CONTRACT: 03-3F7604

DIST/CO/RTE/PM: 03/But/191/PM 6.8/8.6

PROJECT ID: 03 1300 0165

BA4

CROSS SECTIONS