FOR EARTHWORK DEVELOPMENT ONLY

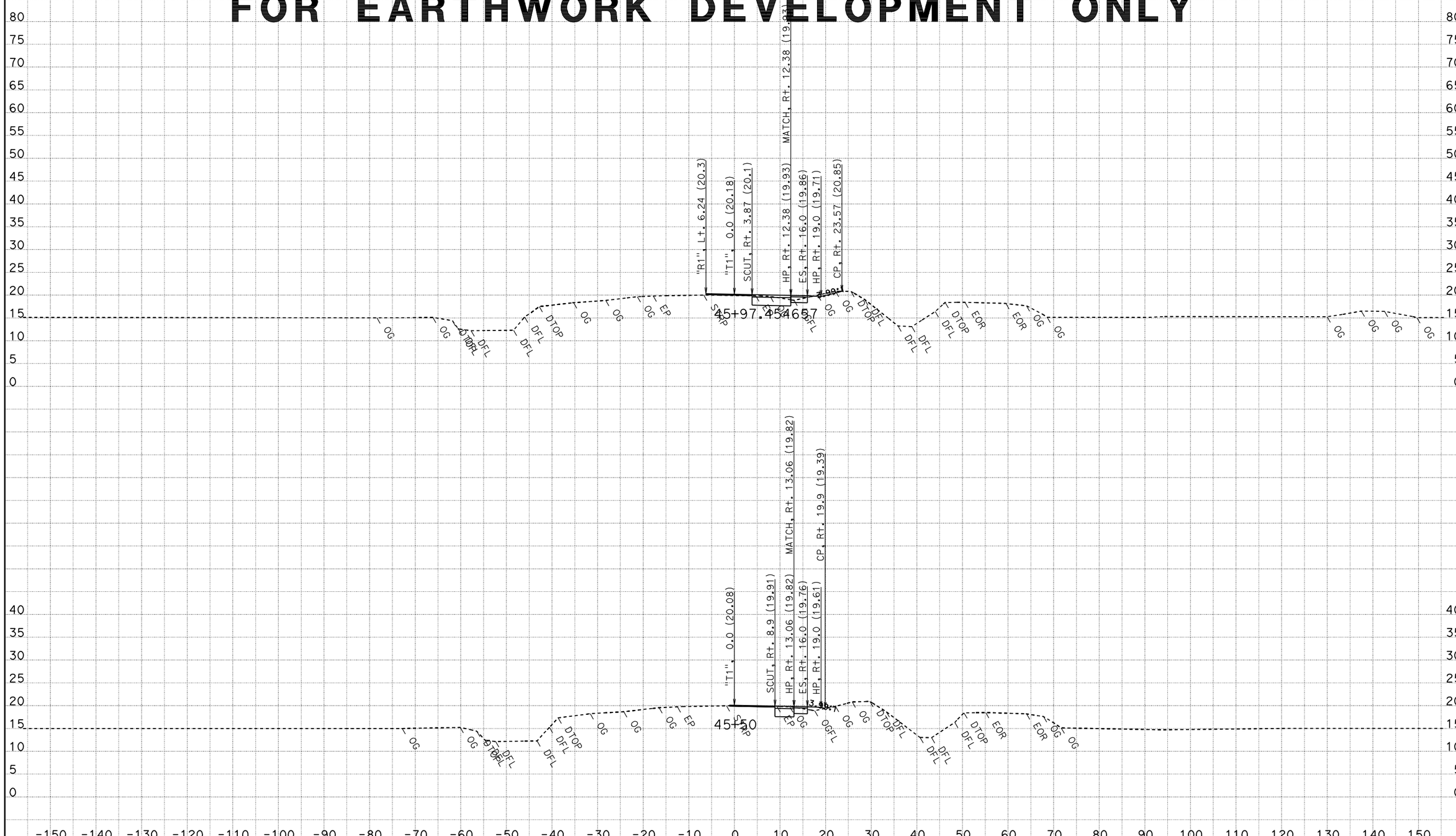

CREATED BY: PROJECT DEVELOPMENT - S6
DATE: 6/26/2012
KC Project: 40660 File: D:\Working_files*-40660\caice\40660\stage1\t1-06-25-12.ear

CONTRACT: 03 406604
DIST/CO/RTE/PM: 03-Sac/Sut-99, PM 36.6/36.9, 0.0/1.6
PROJECT ID: Sut-99/Riego Rd Interchange

SCALE: 1" = 10' Horiz.
1" = 10' Vert.
All Dimensions are US Survey Feet

T1
CROSS SECTIONS
SHEET 1 OF 35

FOR EARTHWORK DEVELOPMENT ONLY

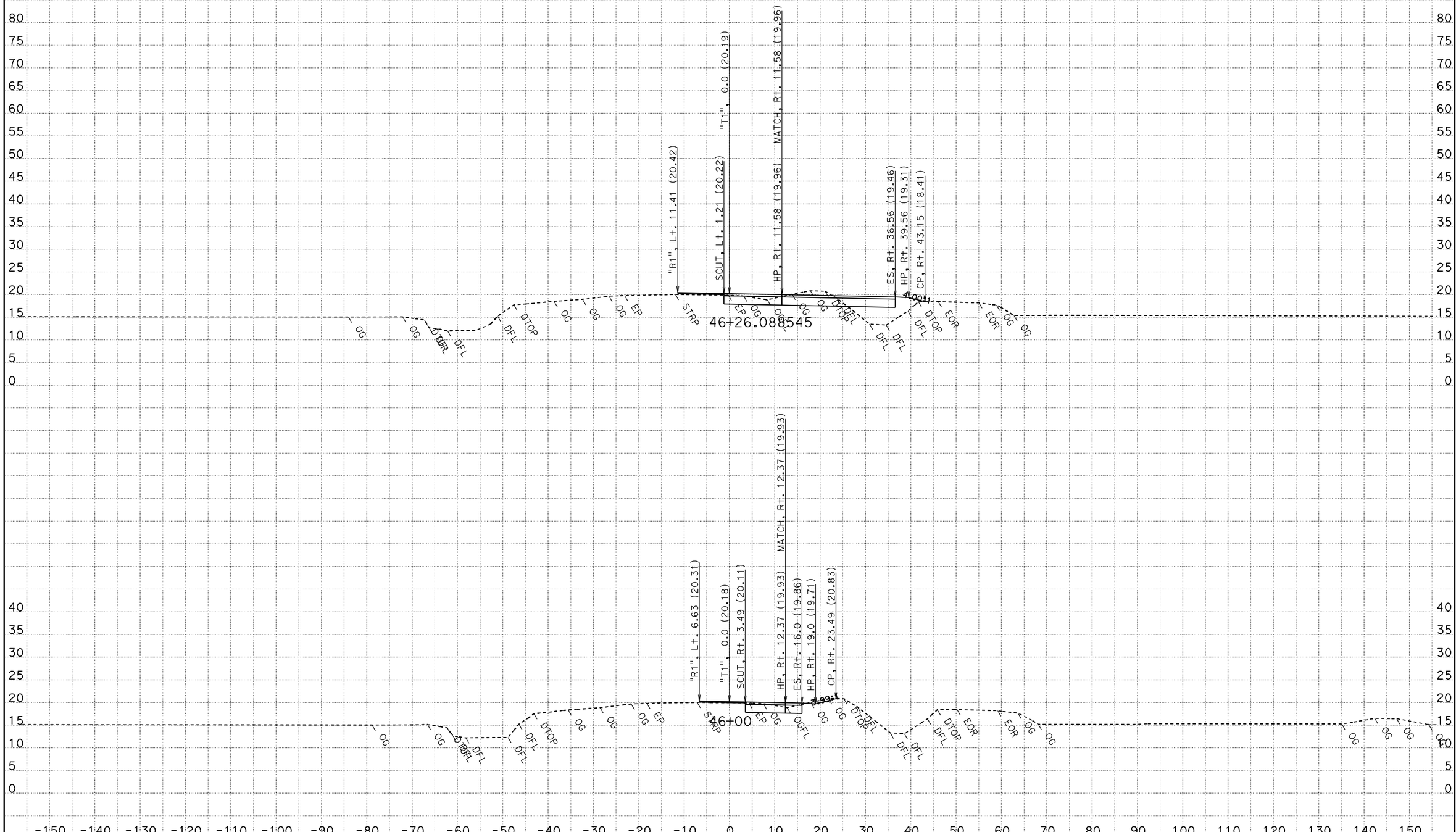

CREATED BY: PROJECT DEVELOPMENT - S6
DATE: 6/26/2012

CONTRACT: 03 406604
DIST/CO/RTE/PM: 03-Sac/Sut-99, PM 36.6/36.9, 0.0/1.6
PROJECT ID: Sut-99/Riego Rd Interchange

SCALE: 1" = 10' Horiz.
1" = 10' Vert.

All Dimensions are US Survey Feet

T1
CROSS SECTIONS
SHEET 2 OF 35

KC Project: 40660 File: D:\Working_files*-40660\caice\40660\stage1\t1-06-25-12.ear

FOR EARTHWORK DEVELOPMENT ONLY

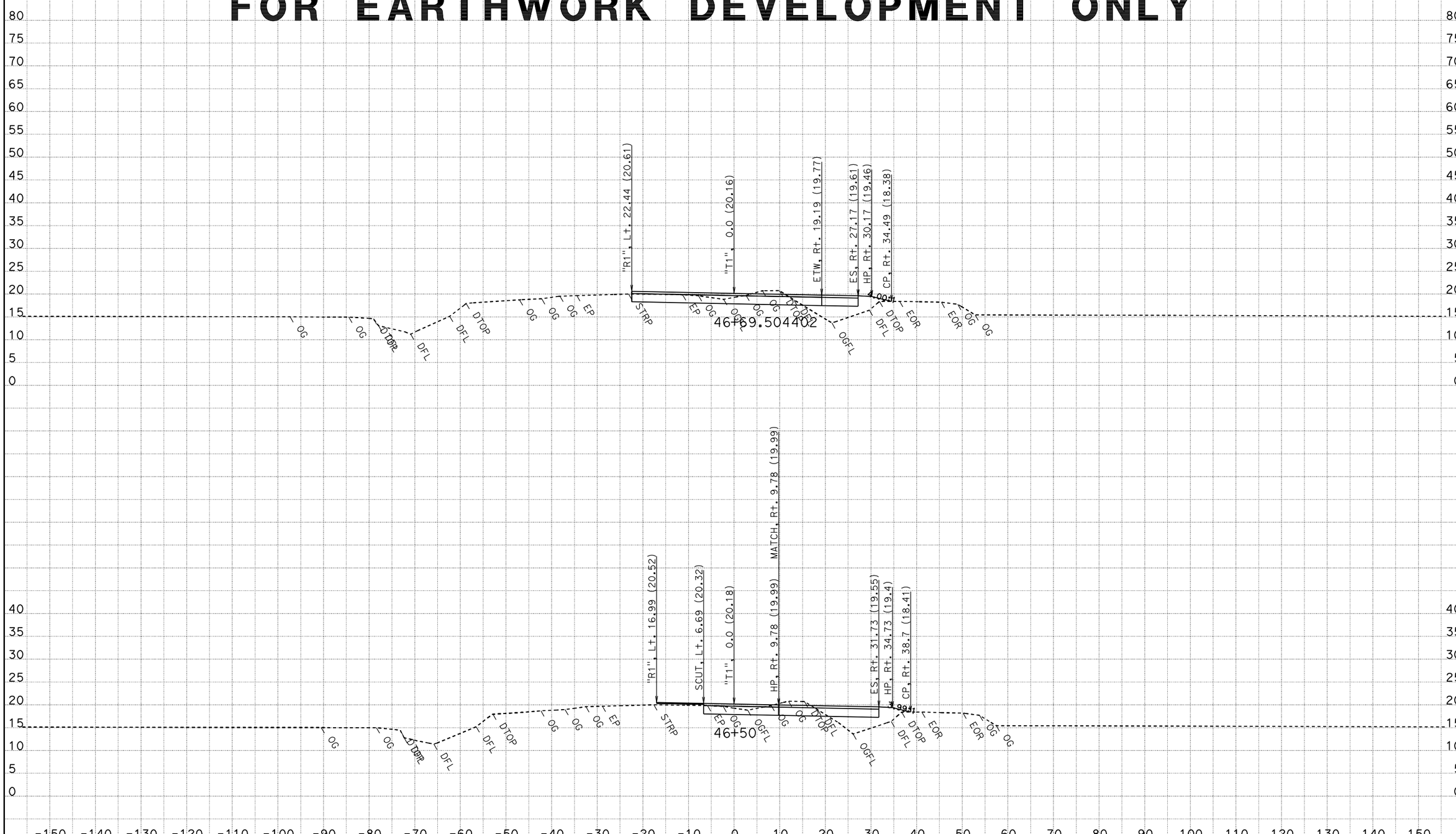

CREATED BY: PROJECT DEVELOPMENT - S6
DATE: 6/26/2012
KC Project: 40660 File: D:\Working_files*-40660\caice\40660\stage1\t1-06-25-12.ear

CONTRACT: 03 406604
DIST/CO/RTE/PM: 03-Sac/Sut-99, PM 36.6/36.9, 0.0/1.6
PROJECT ID: Sut-99/Riego Rd Interchange

SCALE: 1" = 10' Horiz.
1" = 10' Vert.
All Dimensions are US Survey Feet

T1
CROSS SECTIONS
SHEET 3 OF 35

FOR EARTHWORK DEVELOPMENT ONLY

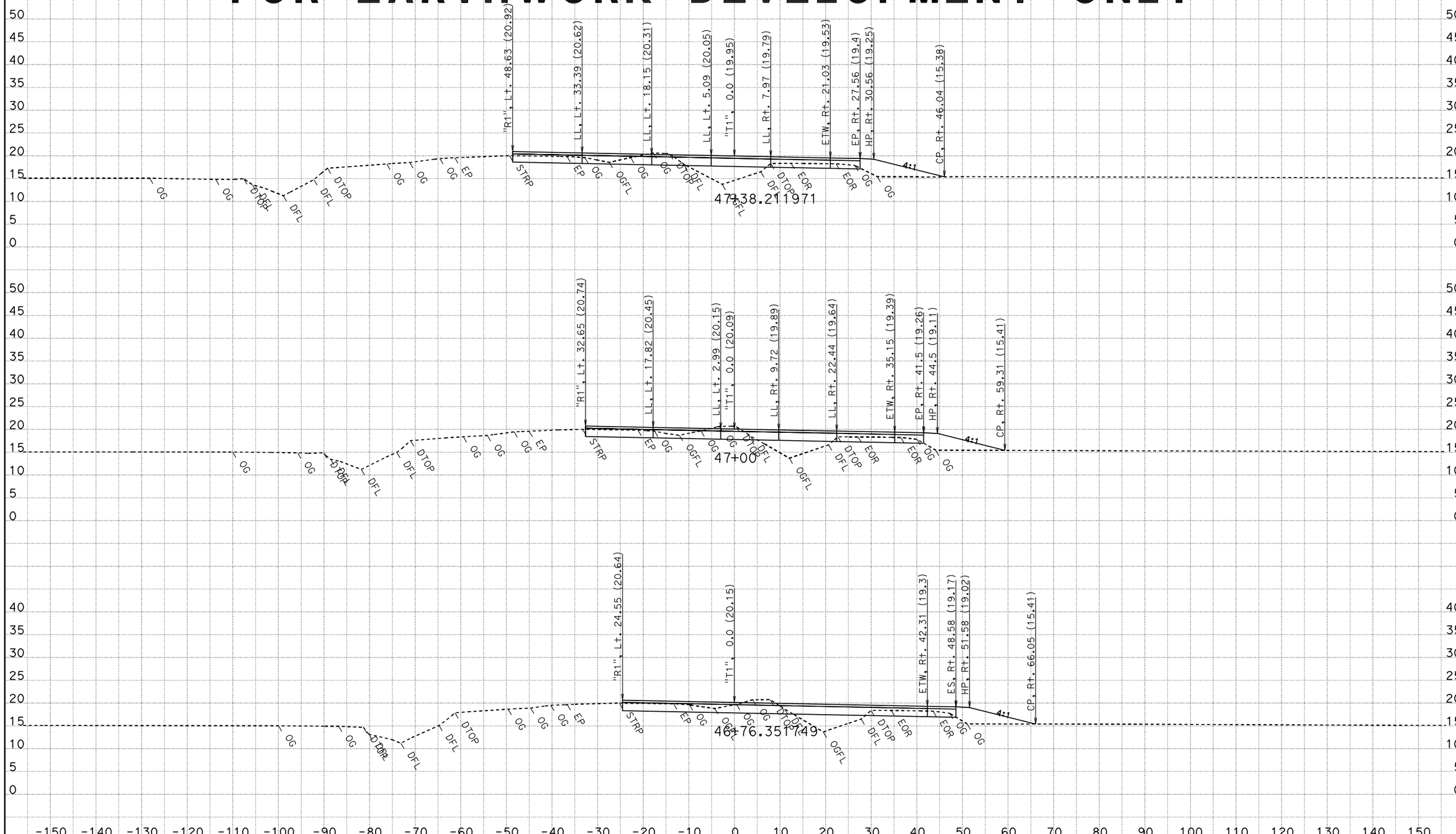

CREATED BY: PROJECT DEVELOPMENT - S6
DATE: 6/26/2012
KC Project: 40660 File: D:\Working_files*-40660\caice\40660\stage1\t1-06-25-12.ear

CONTRACT: 03 406604
DIST/CO/RTE/PM: 03-Sac/Sut-99, PM 36.6/36.9, 0.0/1.6
PROJECT ID: Sut-99/Riego Rd Interchange

SCALE: 1" = 10' Horiz.
1" = 10' Vert.
All Dimensions are US Survey Feet

T1
CROSS SECTIONS
SHEET 4 OF 35

FOR EARTHWORK DEVELOPMENT ONLY

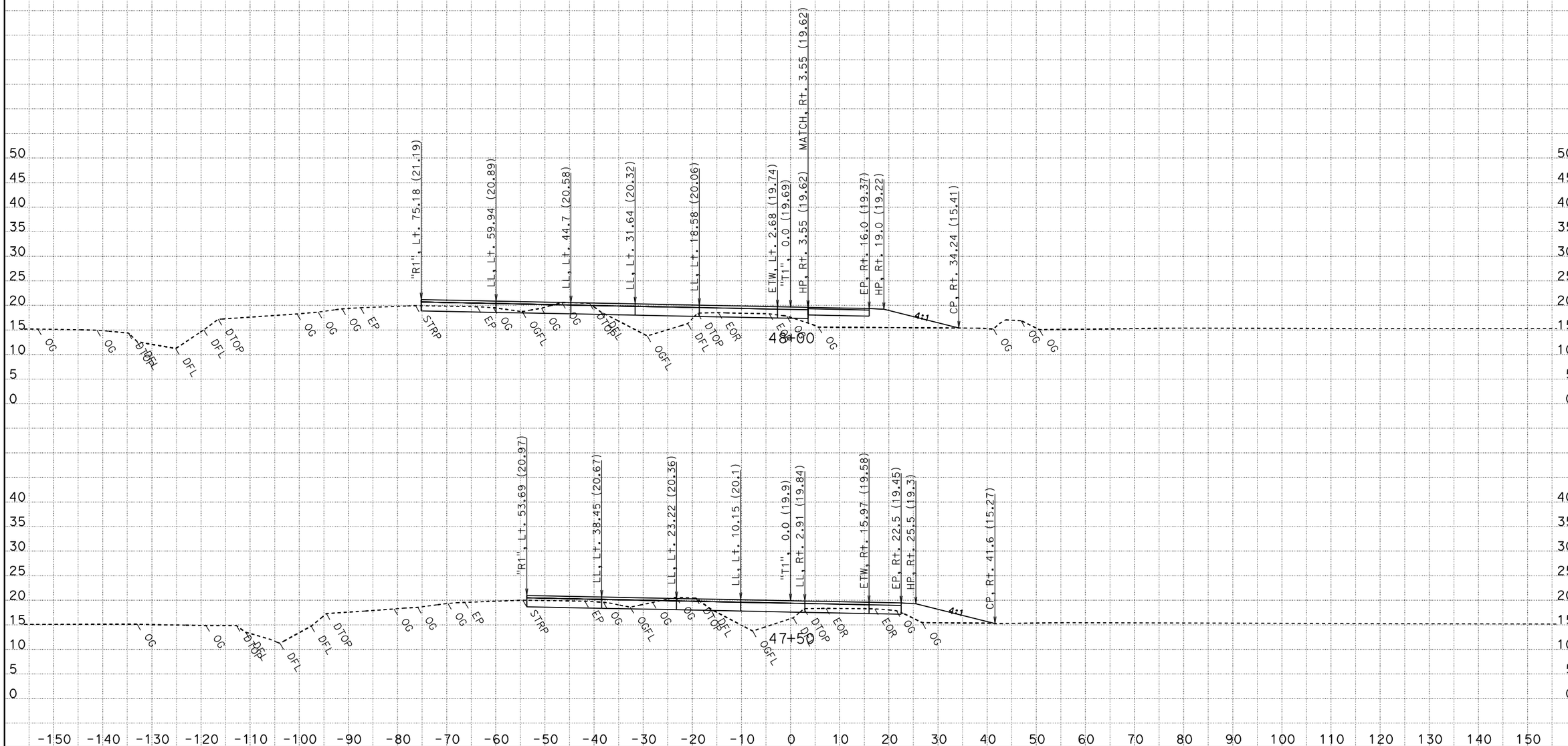

CREATED BY: PROJECT DEVELOPMENT - S6
DATE: 6/26/2012

CONTRACT: 03 406604
DIST/CO/RTE/PM: 03-Sac/Sut-99, PM 36.6/36.9, 0.0/1.6
PROJECT ID: Sut-99/Riego Rd Interchange

SCALE: 1" = 10' Horiz.
1" = 10' Vert.

All Dimensions are US Survey Feet

T1
CROSS SECTIONS

KC Project: 40660 File: D:\Working_files*-40660\calce\40660\stage1\t1-06-25-12.ear

FOR EARTHWORK DEVELOPMENT ONLY

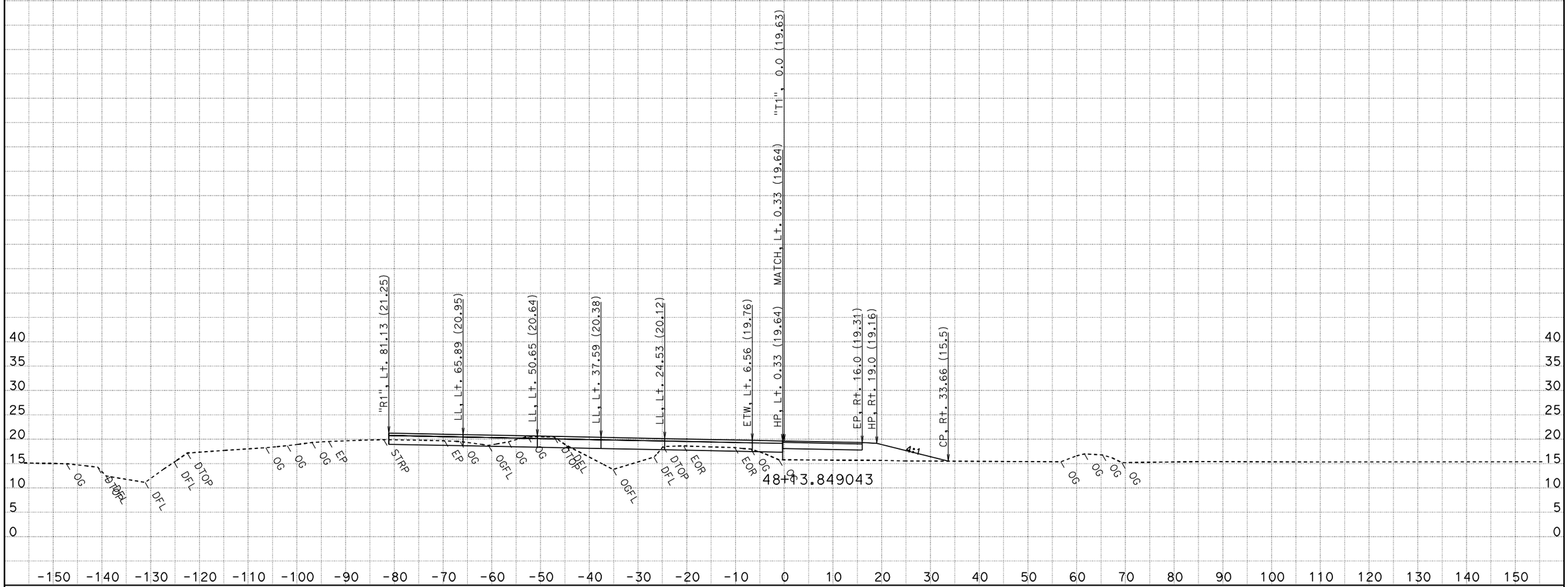

CREATED BY: PROJECT DEVELOPMENT - S6
DATE: 6/26/2012

CONTRACT: 03 406604
DIST/CO/RTE/PM: 03-Sac/Sut-99, PM 36.6/36.9, 0.0/1.6
PROJECT ID: Sut-99/Riego Rd Interchange

SCALE: 1" = 10' Horiz.
1" = 10' Vert.

All Dimensions are US Survey Feet

T1
CROSS SECTIONS
SHEET 6 OF 35

KC Project: 40660 File: D:\Working_files*-40660\calce\40660\stage1\t1-06-25-12.ear

FOR EARTHWORK DEVELOPMENT ONLY

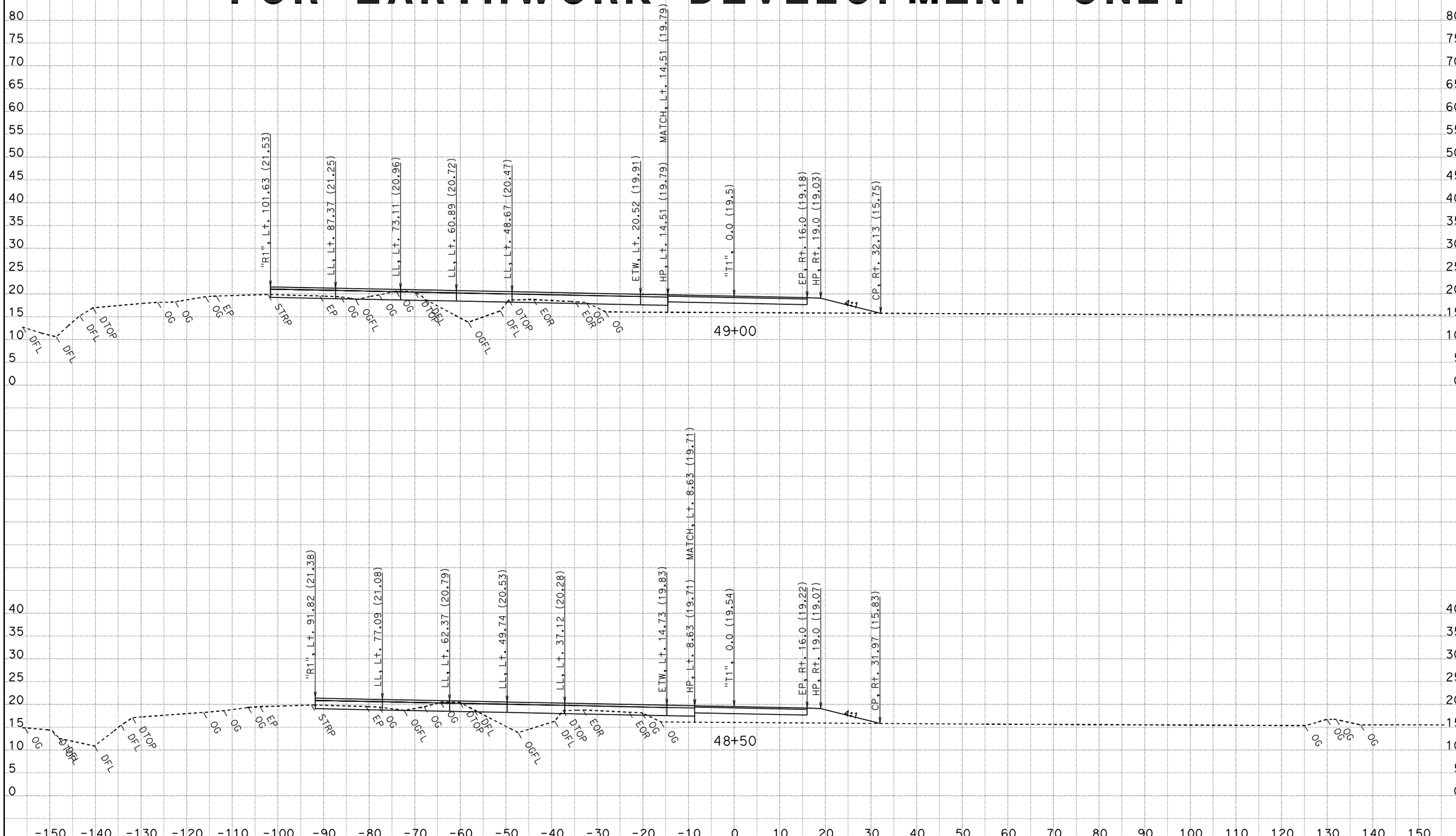

CREATED BY: PROJECT DEVELOPMENT - S6
DATE: 6/26/2012

KC Project: 40660 File: D:\Working_files*-40660\calce\40660\stage1\t1-06-25-12.ear

CONTRACT: 03 406604
DIST/CO/RTE/PM: 03-Sac/Sut-99, PM 36.6/36.9, 0.0/1.6
PROJECT ID: Sut-99/Riego Rd Interchange

SCALE: 1" = 10' Horiz.
1" = 10' Vert.

All Dimensions are US Survey Feet

T1
CROSS SECTIONS
SHEET 7 OF 35

FOR EARTHWORK DEVELOPMENT ONLY

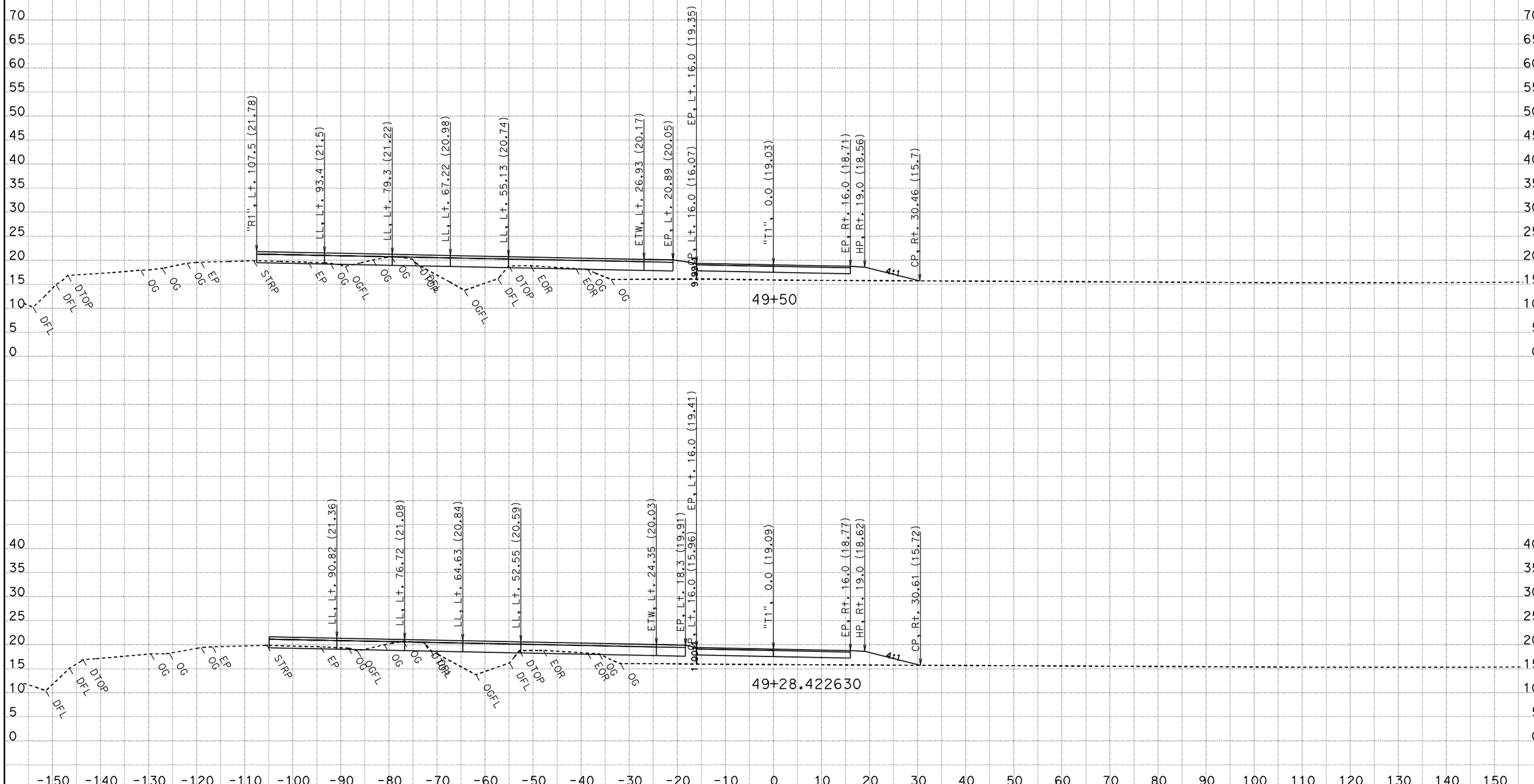

CREATED BY: PROJECT DEVELOPMENT - S6
DATE: 6/26/2012

KC Project: 40660 File: D:\Working_files*-40660\calce\40660\stage1\t1-06-25-12.ear

CONTRACT: 03 406604
DIST/CO/RTE/PM: 03-Sac/Sut-99, PM 36.6/36.9, 0.0/1.6
PROJECT ID: Sut-99/Riego Rd Interchange

SCALE: 1" = 10' Horiz.
1" = 10' Vert.

All Dimensions are US Survey Feet

T1
CROSS SECTIONS
SHEET 8 OF 35

FOR EARTHWORK DEVELOPMENT ONLY

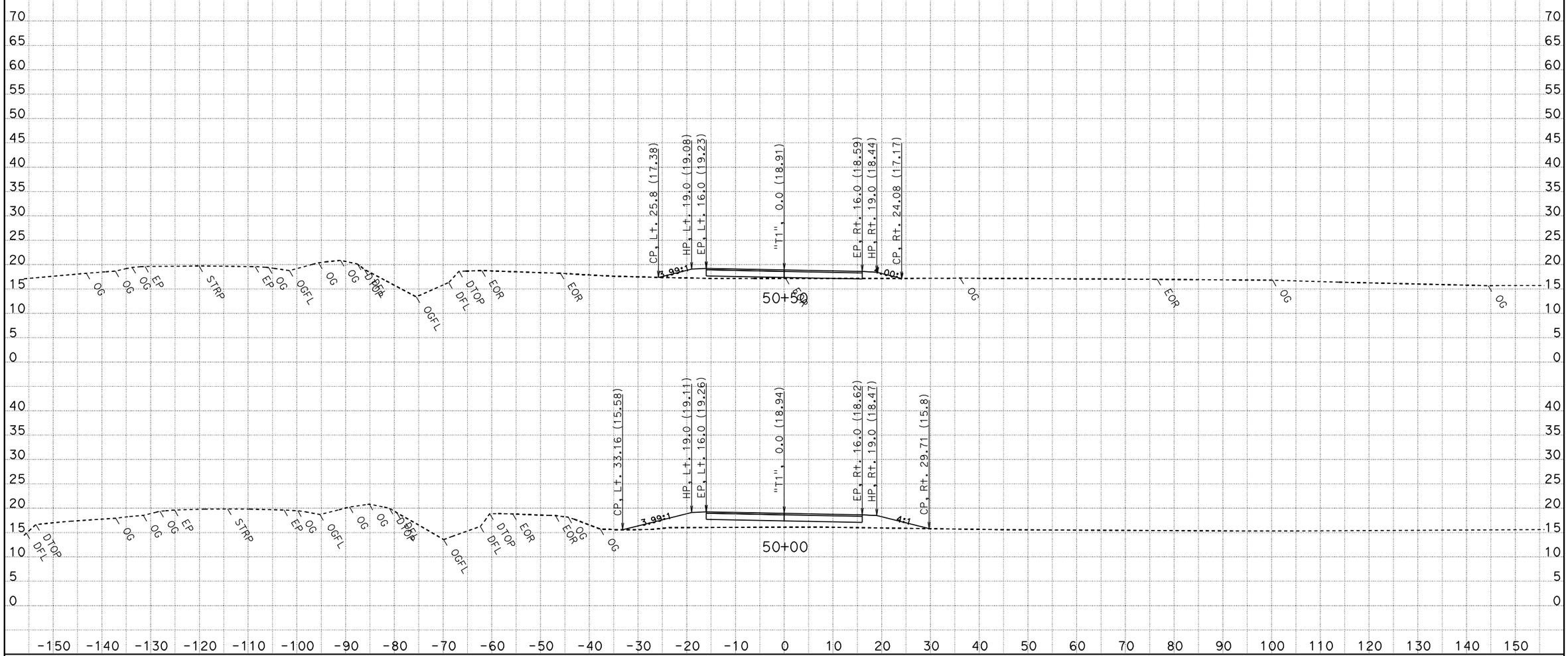

CREATED BY: PROJECT DEVELOPMENT - S6
DATE: 6/26/2012

KC Project: 40660 File: D:\Working_files*-40660\caice\40660\stage1\t1-06-25-12.ear

CONTRACT: 03 406604
DIST/CO/RTE/PM: 03-Sac/Sut-99, PM 36.6/36.9, 0.0/1.6
PROJECT ID: Sut-99/Riego Rd Interchange

SCALE: 1" = 10' Horiz.
1" = 10' Vert.

All Dimensions are US Survey Feet

T1
CROSS SECTIONS
SHEET 9 OF 35

FOR EARTHWORK DEVELOPMENT ONLY

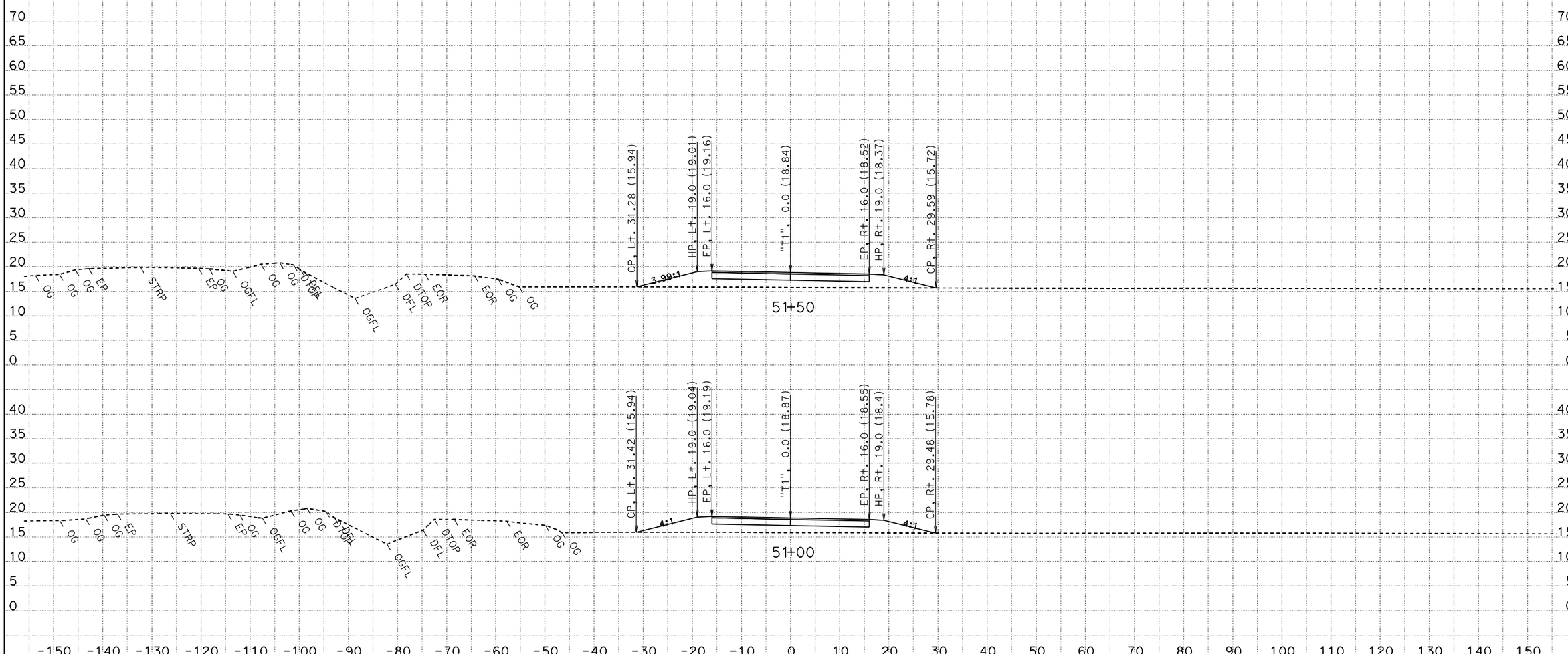

CREATED BY: PROJECT DEVELOPMENT - S6
DATE: 6/26/2012

KC Project: 40660 File: D:\Working_files*-40660\calce\40660\stage1\t1-06-25-12.ear

CONTRACT: 03 406604
DIST/CO/RTE/PM: 03-Sac/Sut-99, PM 36.6/36.9, 0.0/1.6
PROJECT ID: Sut-99/Riego Rd Interchange

SCALE: 1" = 10' Horiz.
1" = 10' Vert.

All Dimensions are US Survey Feet

T1
CROSS SECTIONS
SHEET 10 OF 35

FOR EARTHWORK DEVELOPMENT ONLY

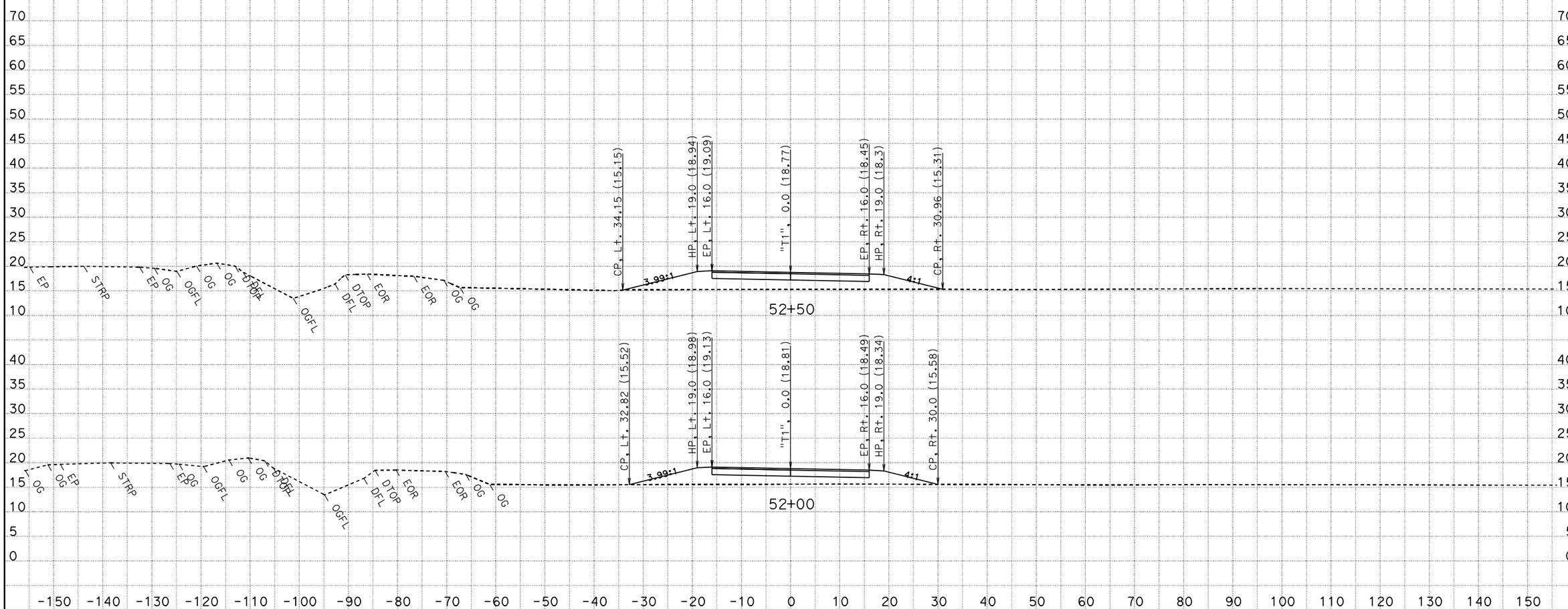

CREATED BY: PROJECT DEVELOPMENT - S6
DATE: 6/26/2012

CONTRACT: 03 406604
DIST/CO/RTE/PM: 03-Sac/Sut-99, PM 36.6/36.9, 0.0/1.6
PROJECT ID: Sut-99/Riego Rd Interchange

SCALE: 1" = 10' Horiz.
1" = 10' Vert.

All Dimensions are US Survey Feet

T1
CROSS SECTIONS
SHEET 11 OF 35

KC Project: 40660 File: D:\Working_files*-40660\calce\40660\stage1\t1-06-25-12.ear

FOR EARTHWORK DEVELOPMENT ONLY

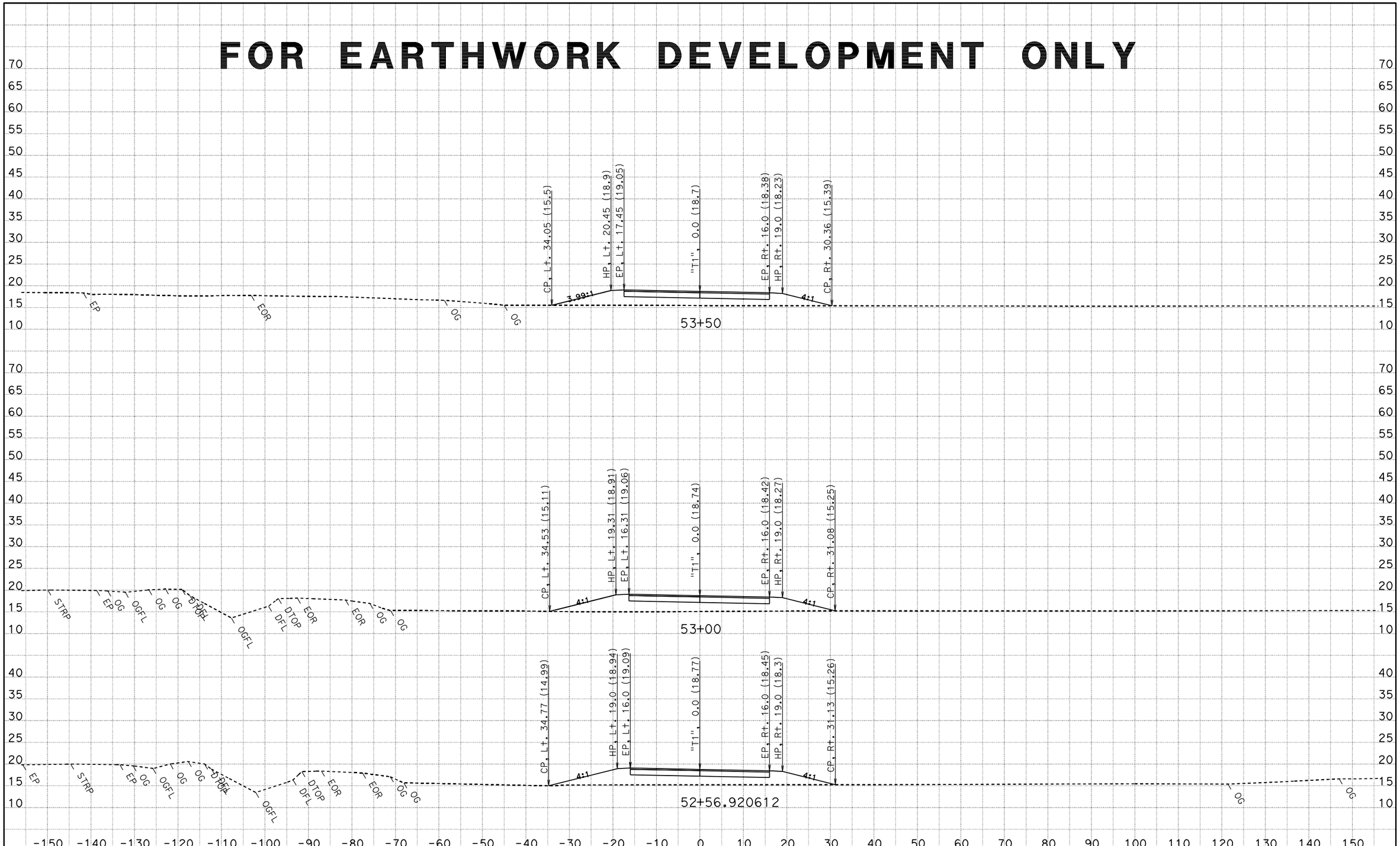

CREATED BY: PROJECT DEVELOPMENT - S6
DATE: 6/26/2012

KC Project: 40660 File: D:\Working_files*-40660\calce\40660\stage1\t1-06-25-12.ear

CONTRACT: 03 406604
DIST/CO/RTE/PM: 03-Sac/Sut-99, PM 36.6/36.9, 0.0/1.6
PROJECT ID: Sut-99/Riego Rd Interchange

SCALE: 1" = 10' Horiz.
1" = 10' Vert.

All Dimensions are US Survey Feet

T1
CROSS SECTIONS
SHEET 12 OF 35

FOR EARTHWORK DEVELOPMENT ONLY

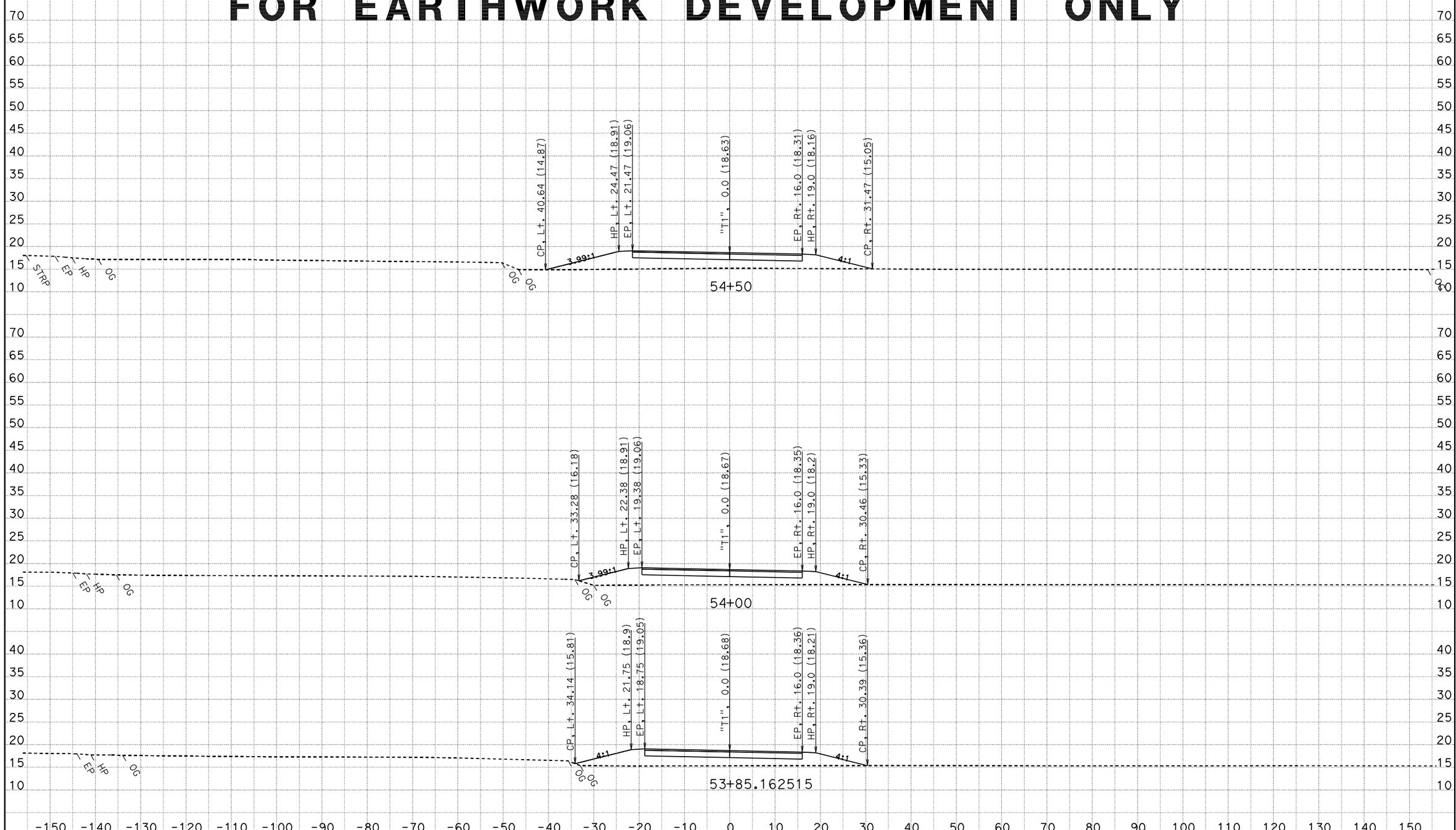

CREATED BY: PROJECT DEVELOPMENT - S6
DATE: 6/26/2012

KC Project: 40660 File: D:\Working_files*-40660\caice\40660\stage1\t1-06-25-12.ear

CONTRACT: 03 406604
DIST/CO/RTE/PM: 03-Sac/Sut-99, PM 36.6/36.9, 0.0/1.6
PROJECT ID: Sut-99/Riego Rd Interchange

SCALE: 1" = 10' Horiz.
1" = 10' Vert.

All Dimensions are US Survey Feet

T1
CROSS SECTIONS
SHEET 13 OF 35

FOR EARTHWORK DEVELOPMENT ONLY

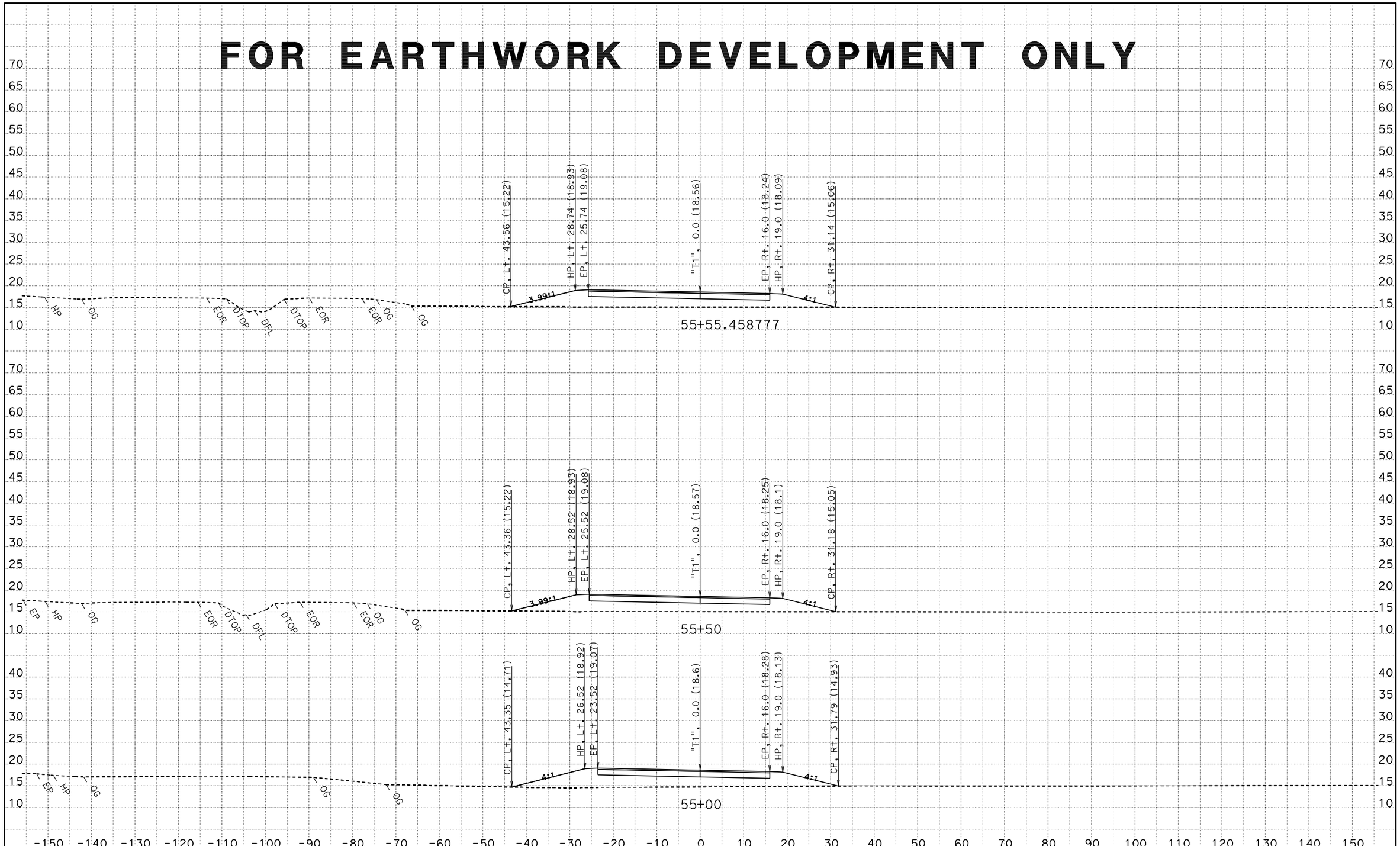

CREATED BY: PROJECT DEVELOPMENT - S6
DATE: 6/26/2012
KC Project: 40660 File: D:\Working_files*-40660\calce\40660\stage1\t1-06-25-12.ear

CONTRACT: 03 406604
DIST/CO/RTE/PM: 03-Sac/Sut-99, PM 36.6/36.9, 0.0/1.6
PROJECT ID: Sut-99/Riego Rd Interchange

SCALE: 1" = 10' Horiz.
1" = 10' Vert.
All Dimensions are US Survey Feet

T1
CROSS SECTIONS
SHEET 14 OF 35

FOR EARTHWORK DEVELOPMENT ONLY

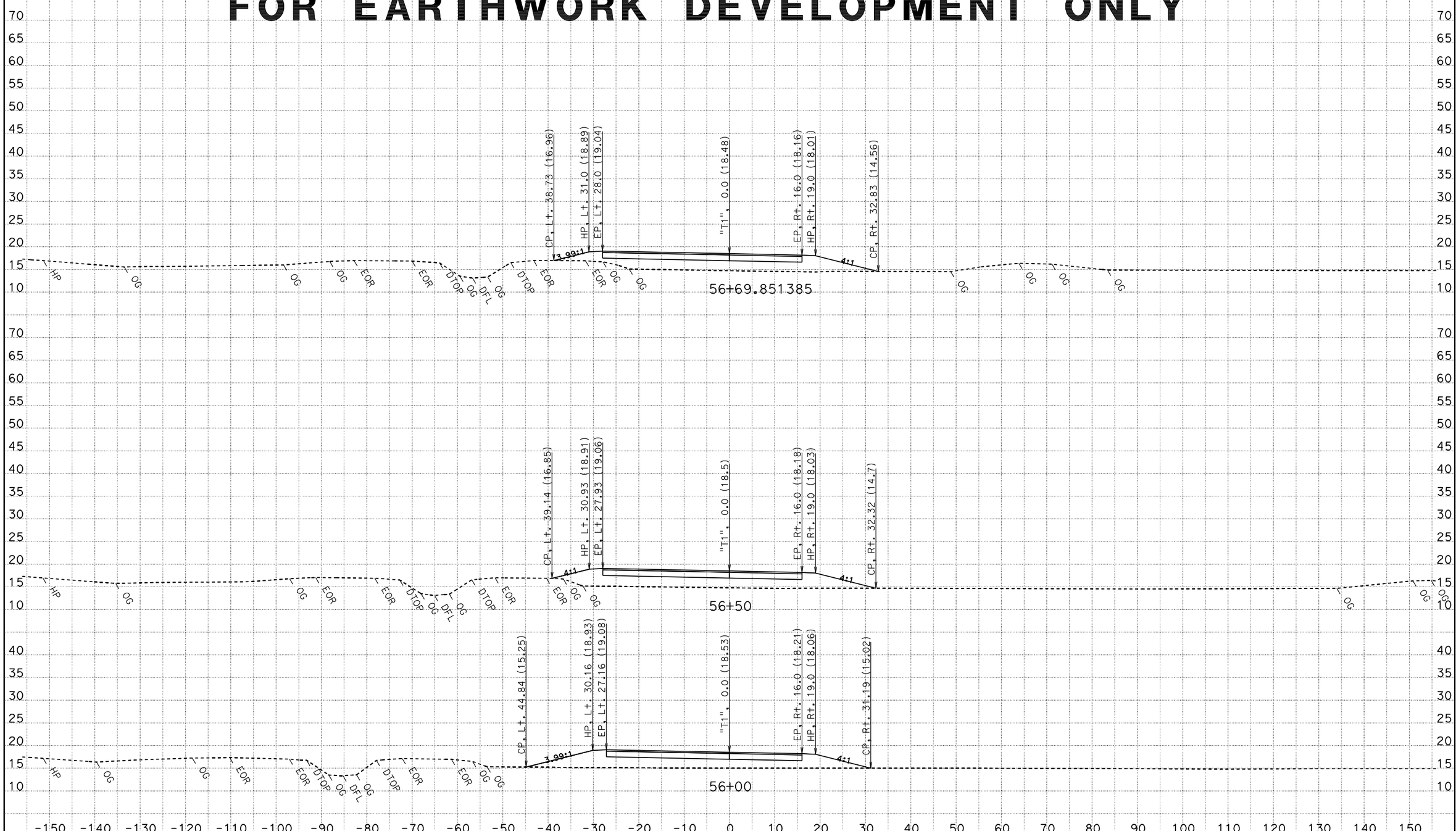

CREATED BY: PROJECT DEVELOPMENT - S6
DATE: 6/26/2012

KC Project: 40660 File: D:\Working_files*-40660\calce\40660\stage1\t1-06-25-12.ear

CONTRACT: 03 406604
DIST/CO/RTE/PM: 03-Sac/Sut-99, PM 36.6/36.9, 0.0/1.6
PROJECT ID: Sut-99/Riego Rd Interchange

SCALE: 1" = 10' Horiz.
1" = 10' Vert.

All Dimensions are US Survey Feet

T1
CROSS SECTIONS
SHEET 15 OF 35

FOR EARTHWORK DEVELOPMENT ONLY

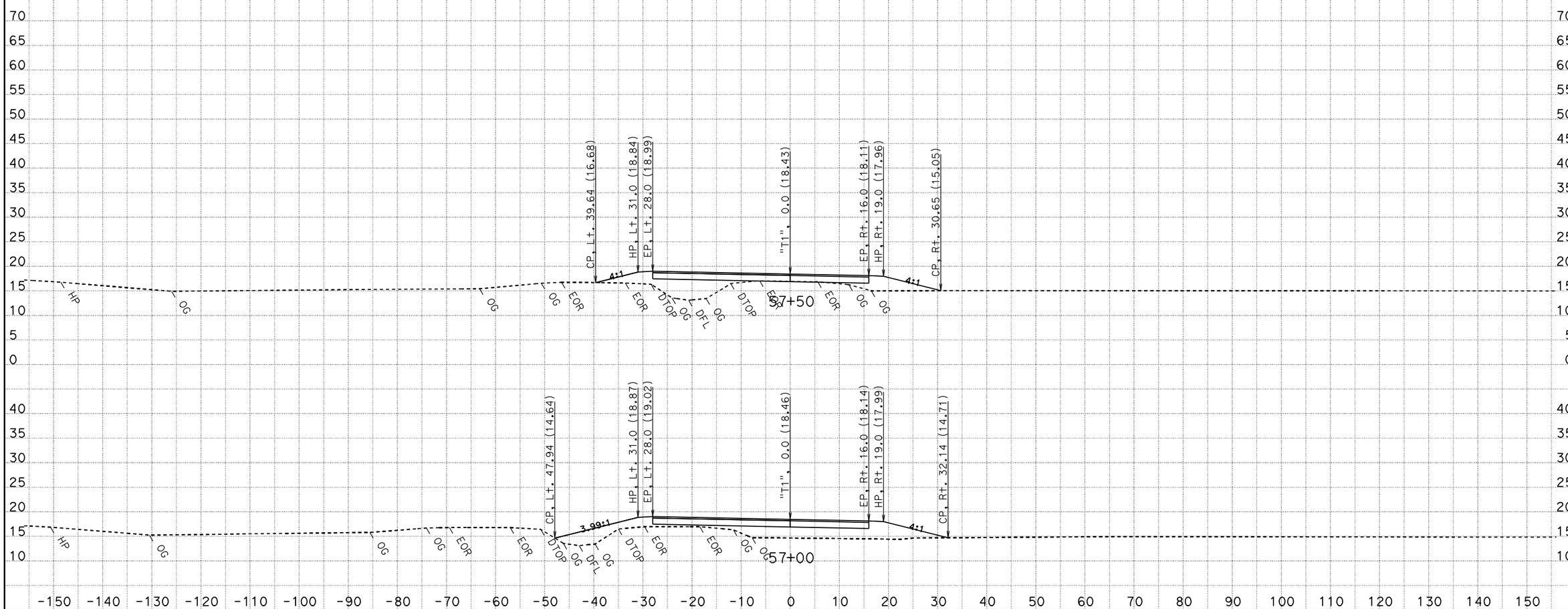

CREATED BY: PROJECT DEVELOPMENT - S6
DATE: 6/26/2012

CONTRACT: 03 406604
DIST/CO/RTE/PM: 03-Sac/Sut-99, PM 36.6/36.9, 0.0/1.6
PROJECT ID: Sut-99/Riego Rd Interchange

SCALE: 1" = 10' Horiz.
1" = 10' Vert.

All Dimensions are US Survey Feet

T1
CROSS SECTIONS
SHEET 16 OF 35

KC Project: 40660 File: D:\Working_files*-40660\calce\40660\stage1\t1-06-25-12.ear

FOR EARTHWORK DEVELOPMENT ONLY

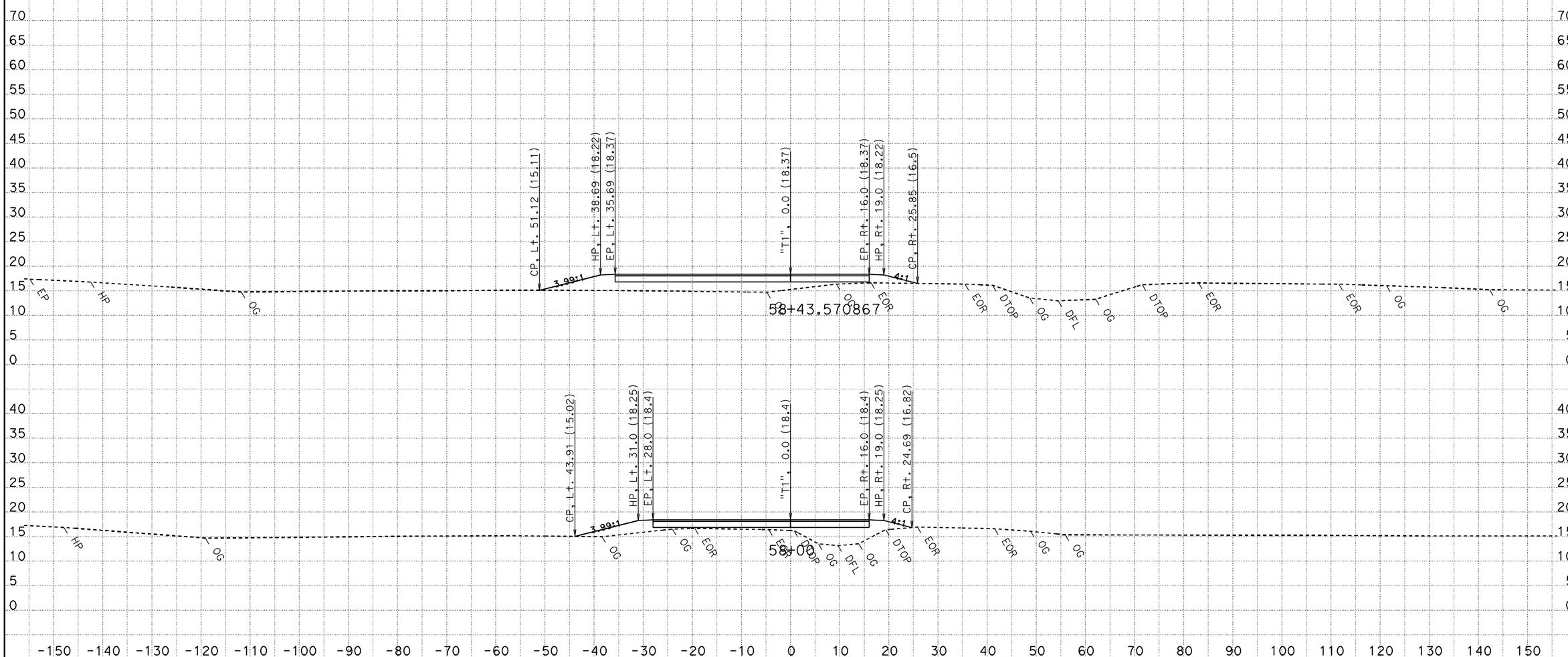

CREATED BY: PROJECT DEVELOPMENT - S6
DATE: 6/26/2012

CONTRACT: 03 406604
DIST/CO/RTE/PM: 03-Sac/Sut-99, PM 36.6/36.9, 0.0/1.6
PROJECT ID: Sut-99/Riego Rd Interchange

SCALE: 1" = 10' Horiz.
1" = 10' Vert.

All Dimensions are US Survey Feet

T1
CROSS SECTIONS

KC Project: 40660 File: D:\Working_files*-40660\calce\40660\stage1\t1-06-25-12.ear

FOR EARTHWORK DEVELOPMENT ONLY

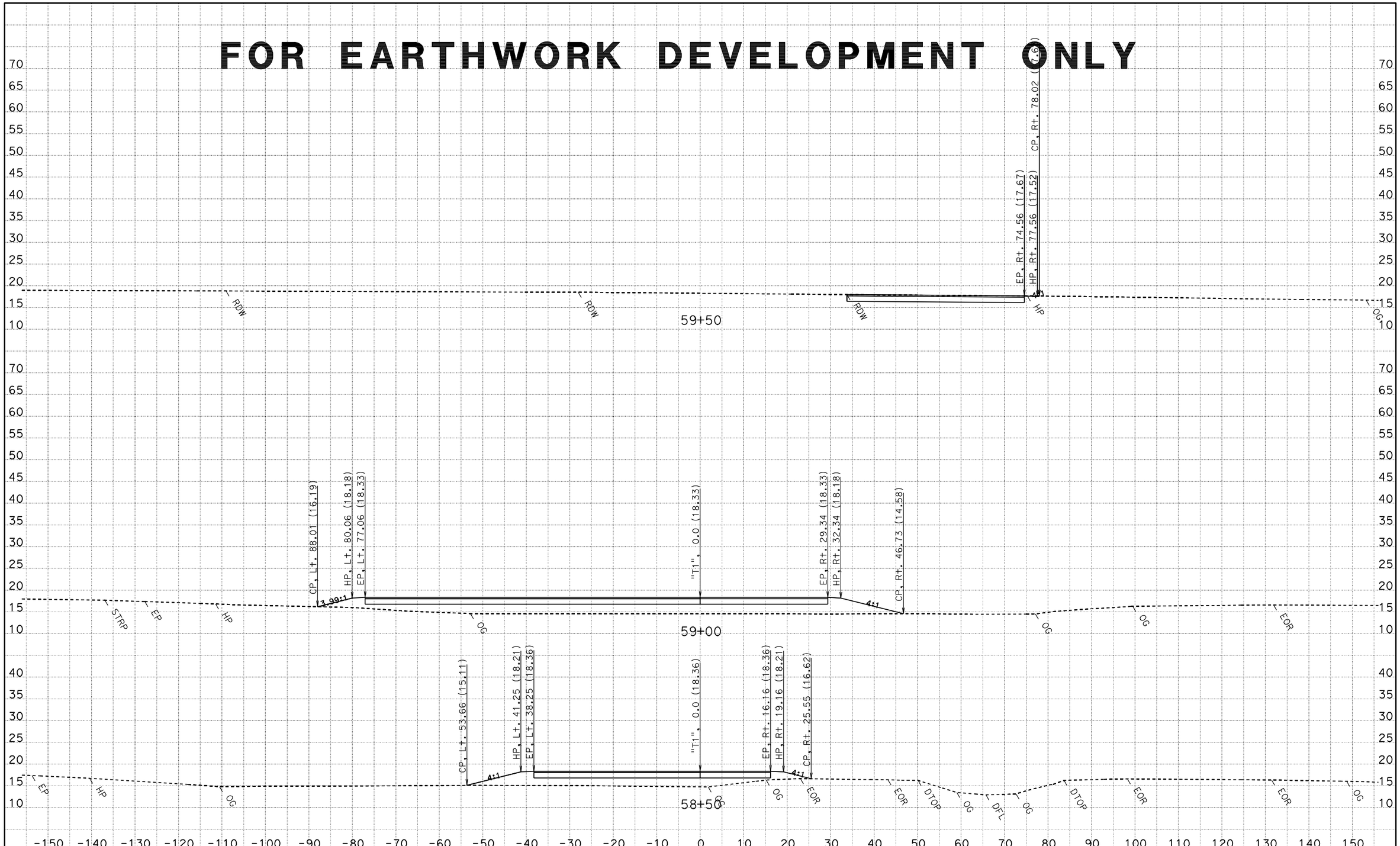

CREATED BY: PROJECT DEVELOPMENT - S6
DATE: 6/26/2012

KC Project: 40660 File: D:\Working_files*-40660\calce\40660\stage1\t1-06-25-12.ear

CONTRACT: 03 406604
DIST/CO/RTE/PM: 03-Sac/Sut-99, PM 36.6/36.9, 0.0/1.6
PROJECT ID: Sut-99/Riego Rd Interchange

SCALE: 1" = 10' Horiz.
1" = 10' Vert.

All Dimensions are US Survey Feet

T1
CROSS SECTIONS
SHEET 18 OF 35

FOR EARTHWORK DEVELOPMENT ONLY

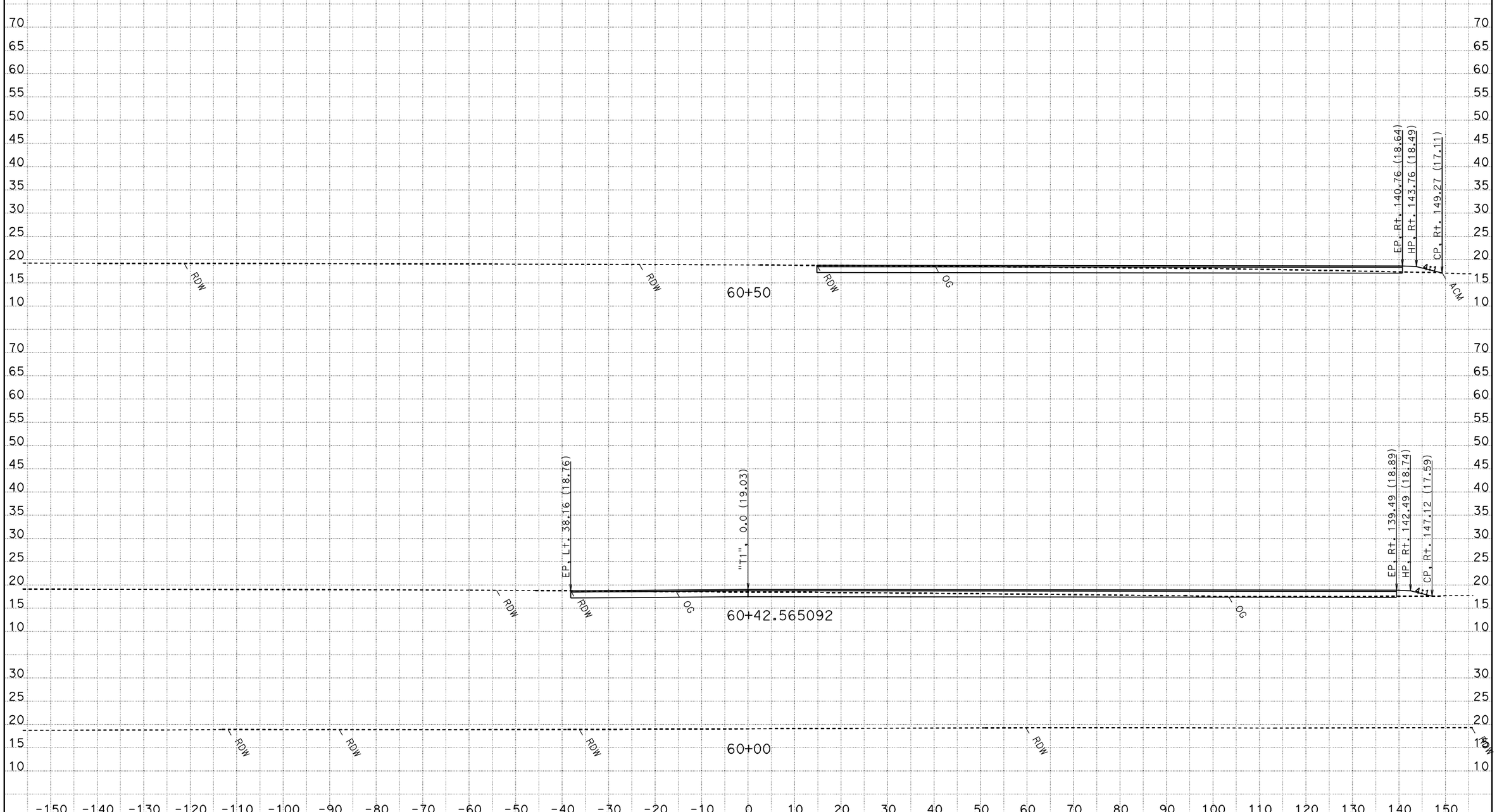

CREATED BY: PROJECT DEVELOPMENT - S6
DATE: 6/26/2012
KC Project: 40660 File: D:\Working_files*-40660\caice\40660\stage1\t1-06-25-12.ear

CONTRACT: 03 406604
DIST/CO/RTE/PM: 03-Sac/Sut-99, PM 36.6/36.9, 0.0/1.6
PROJECT ID: Sut-99/Riego Rd Interchange

SCALE: 1" = 10' Horiz.
1" = 10' Vert.
All Dimensions are US Survey Feet

T1
CROSS SECTIONS
SHEET 19 OF 35

FOR EARTHWORK DEVELOPMENT ONLY

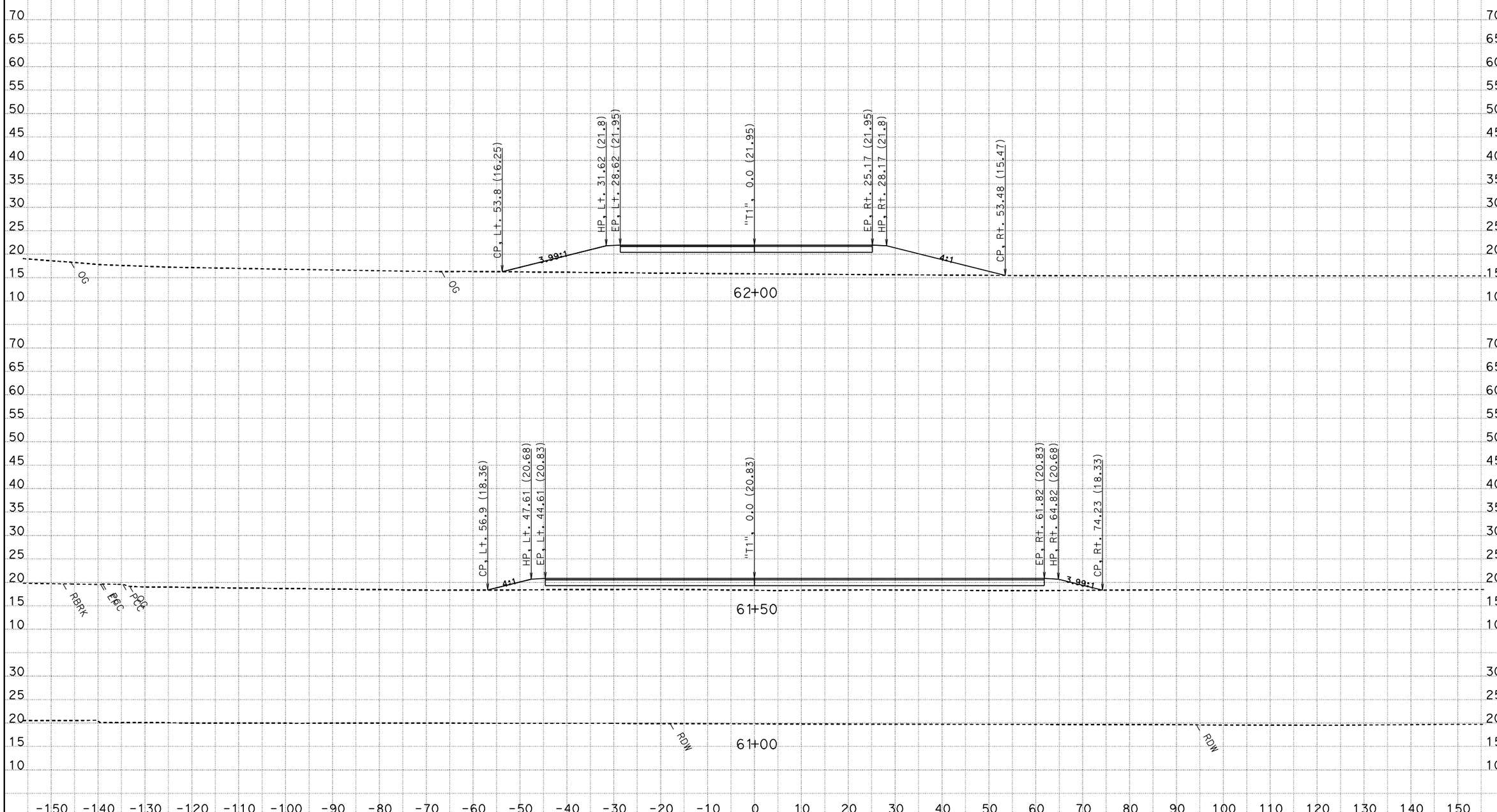

CREATED BY: PROJECT DEVELOPMENT - S6
DATE: 6/26/2012

CONTRACT: 03 406604
DIST/CO/RTE/PM: 03-Sac/Sut-99, PM 36.6/36.9, 0.0/1.6
PROJECT ID: Sut-99/Riego Rd Interchange

SCALE: 1" = 10' Horiz.
1" = 10' Vert.

All Dimensions are US Survey Feet

T1
CROSS SECTIONS
SHEET 20 OF 35

KC Project: 40660 File: D:\Working_files*-40660\calce\40660\stage1\t1-06-25-12.ear

FOR EARTHWORK DEVELOPMENT ONLY

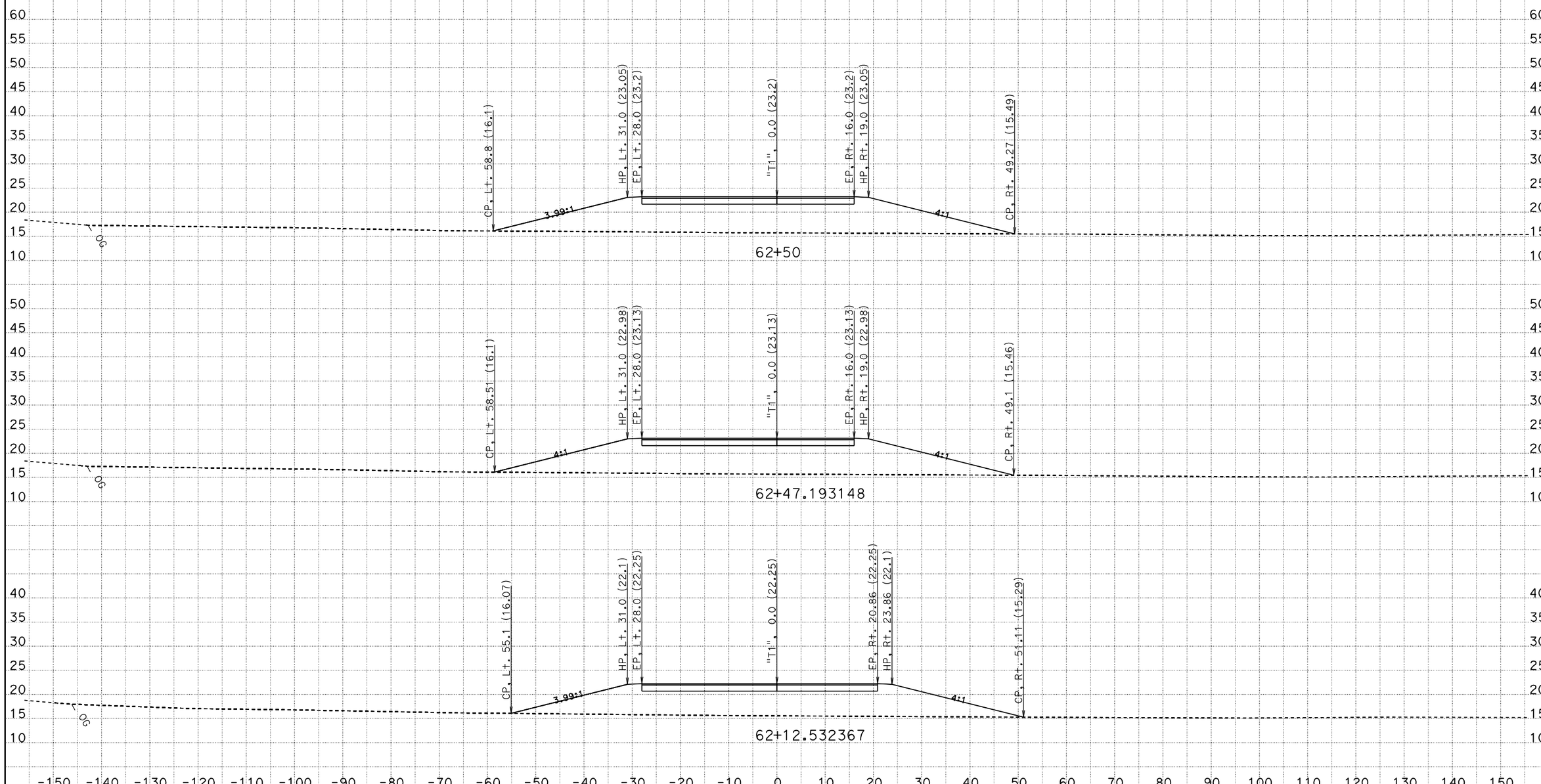

CREATED BY: PROJECT DEVELOPMENT - S6
DATE: 6/26/2012

CONTRACT: 03 406604
DIST/CO/RTE/PM: 03-Sac/Sut-99, PM 36.6/36.9, 0.0/1.6
PROJECT ID: Sut-99/Riego Rd Interchange

SCALE: 1" = 10' Horiz.
1" = 10' Vert.

All Dimensions are US Survey Feet

T1
CROSS SECTIONS

KC Project: 40660 File: D:\Working_files*-40660\calce\40660\stage1\t1-06-25-12.ear

FOR EARTHWORK DEVELOPMENT ONLY

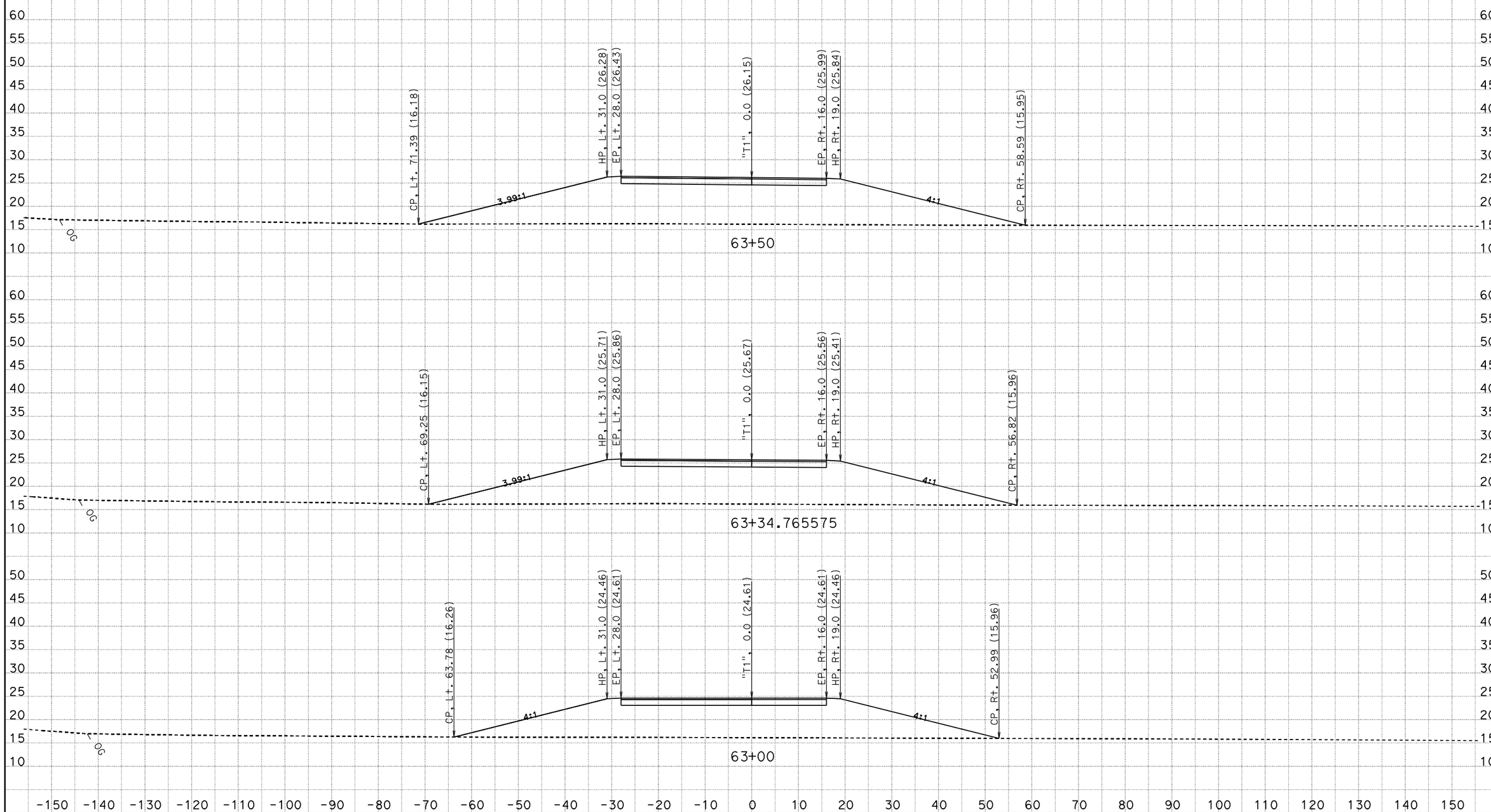

CREATED BY: PROJECT DEVELOPMENT - S6
DATE: 6/26/2012

CONTRACT: 03 406604
DIST/CO/RTE/PM: 03-Sac/Sut-99, PM 36.6/36.9, 0.0/1.6
PROJECT ID: Sut-99/Riego Rd Interchange

SCALE: 1" = 10' Horiz.
1" = 10' Vert.

All Dimensions are US Survey Feet

T1
CROSS SECTIONS

KC Project: 40660 File: D:\Working_files*-40660\calce\40660\stage1\t1-06-25-12.ear

FOR EARTHWORK DEVELOPMENT ONLY

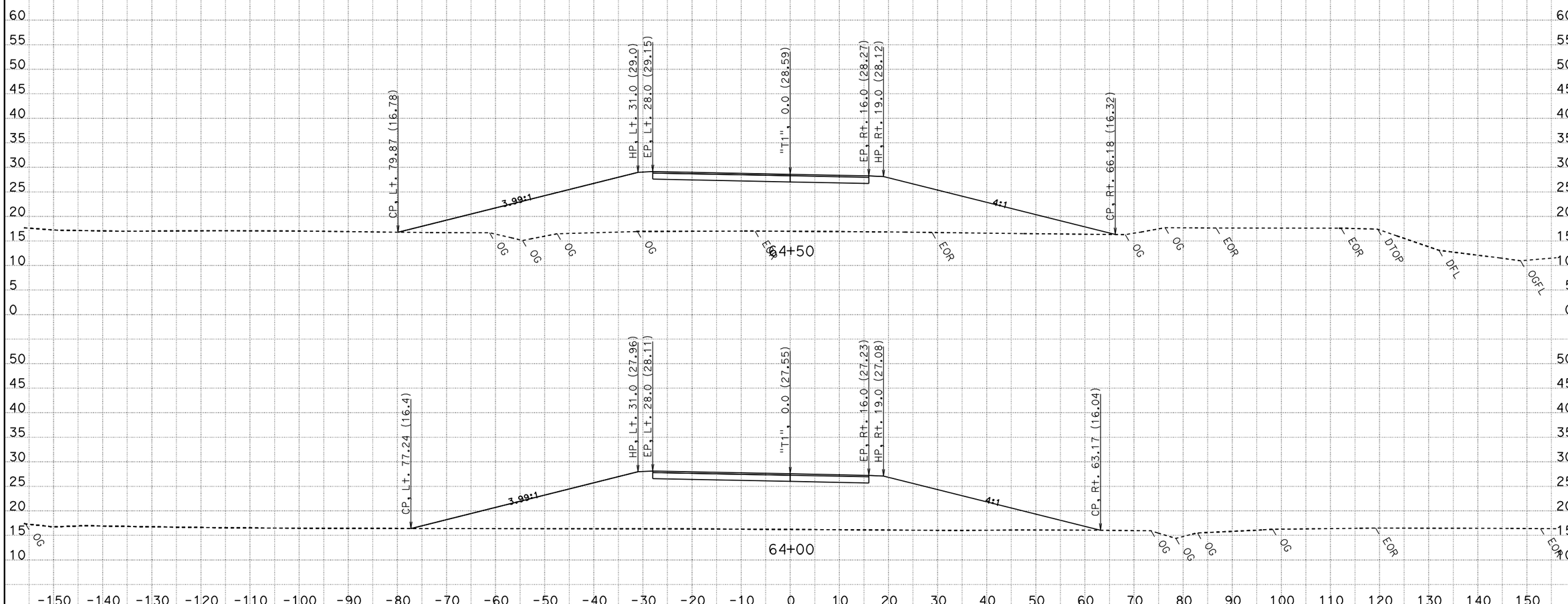

CREATED BY: PROJECT DEVELOPMENT - S6
DATE: 6/26/2012
KC Project: 40660 File: D:\Working_files*-40660\calce\40660\stage1\t1-06-25-12.ear

CONTRACT: 03 406604
DIST/CO/RTE/PM: 03-Sac/Sut-99, PM 36.6/36.9, 0.0/1.6
PROJECT ID: Sut-99/Riego Rd Interchange

SCALE: 1" = 10' Horiz.
1" = 10' Vert.
All Dimensions are US Survey Feet

T1
CROSS SECTIONS
SHEET 23 OF 35

FOR EARTHWORK DEVELOPMENT ONLY

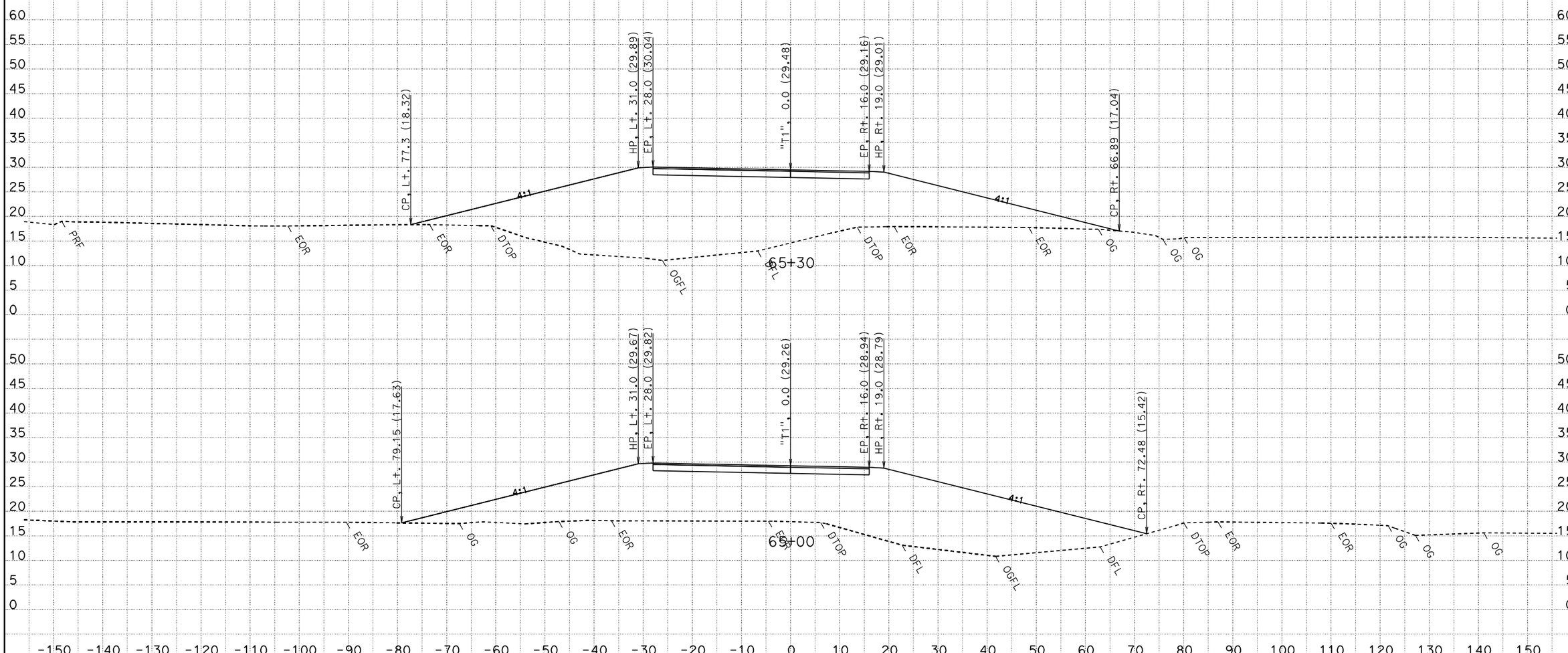

CREATED BY: PROJECT DEVELOPMENT - S6
DATE: 6/26/2012

CONTRACT: 03 406604
DIST/CO/RTE/PM: 03-Sac/Sut-99, PM 36.6/36.9, 0.0/1.6
PROJECT ID: Sut-99/Riego Rd Interchange

SCALE: 1" = 10' Horiz.
1" = 10' Vert.

All Dimensions are US Survey Feet

T1
CROSS SECTIONS
SHEET 24 OF 35

KC Project: 40660 File: D:\Working_files*-40660\calce\40660\stage1\t1-06-25-12.ear

FOR EARTHWORK DEVELOPMENT ONLY

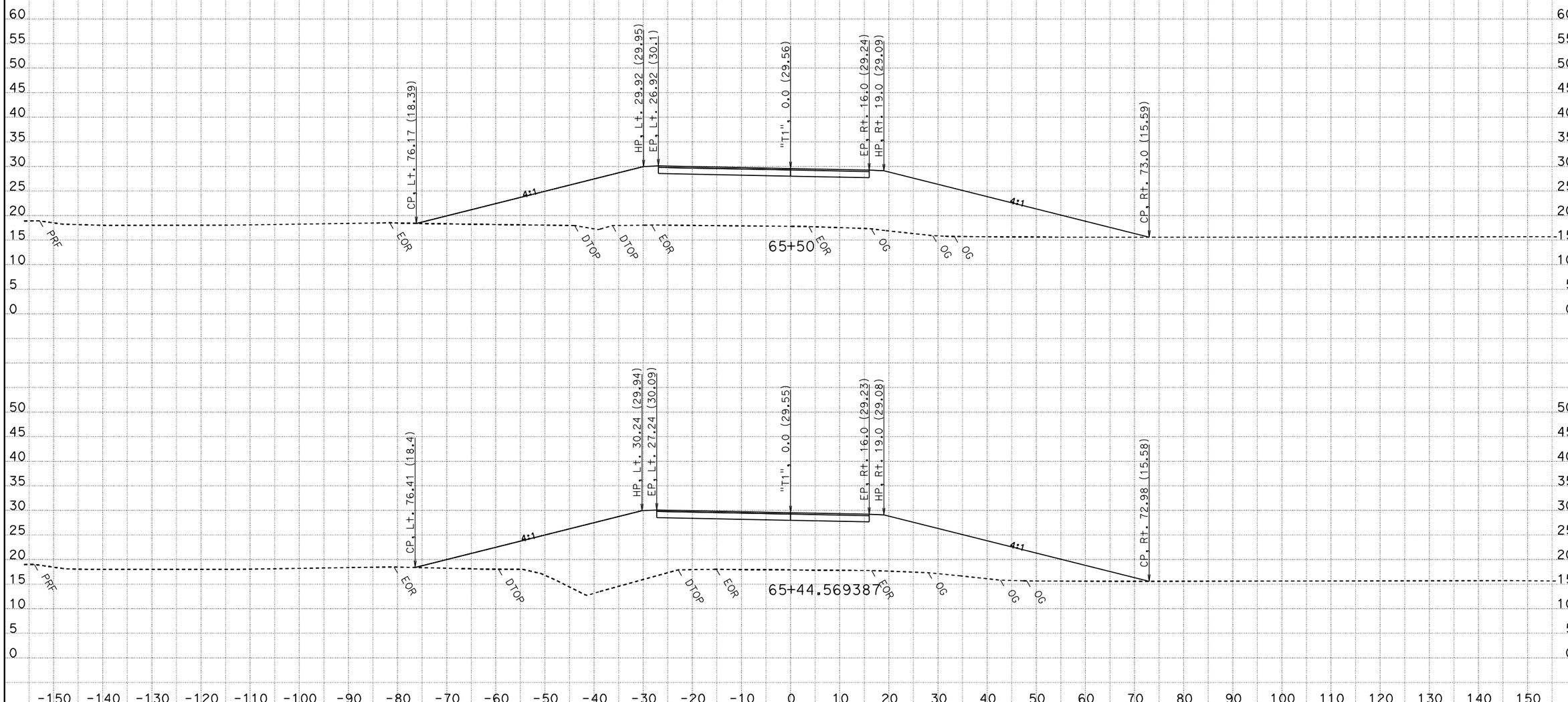

CREATED BY: PROJECT DEVELOPMENT - S6
DATE: 6/26/2012

CONTRACT: 03 406604
DIST/CO/RTE/PM: 03-Sac/Sut-99, PM 36.6/36.9, 0.0/1.6
PROJECT ID: Sut-99/Riego Rd Interchange

SCALE: 1" = 10' Horiz.
1" = 10' Vert.

All Dimensions are US Survey Feet

T1
CROSS SECTIONS
SHEET 25 OF 35

KC Project: 40660 File: D:\Working_files*-40660\calce\40660\stage1\t1-06-25-12.ear

FOR EARTHWORK DEVELOPMENT ONLY

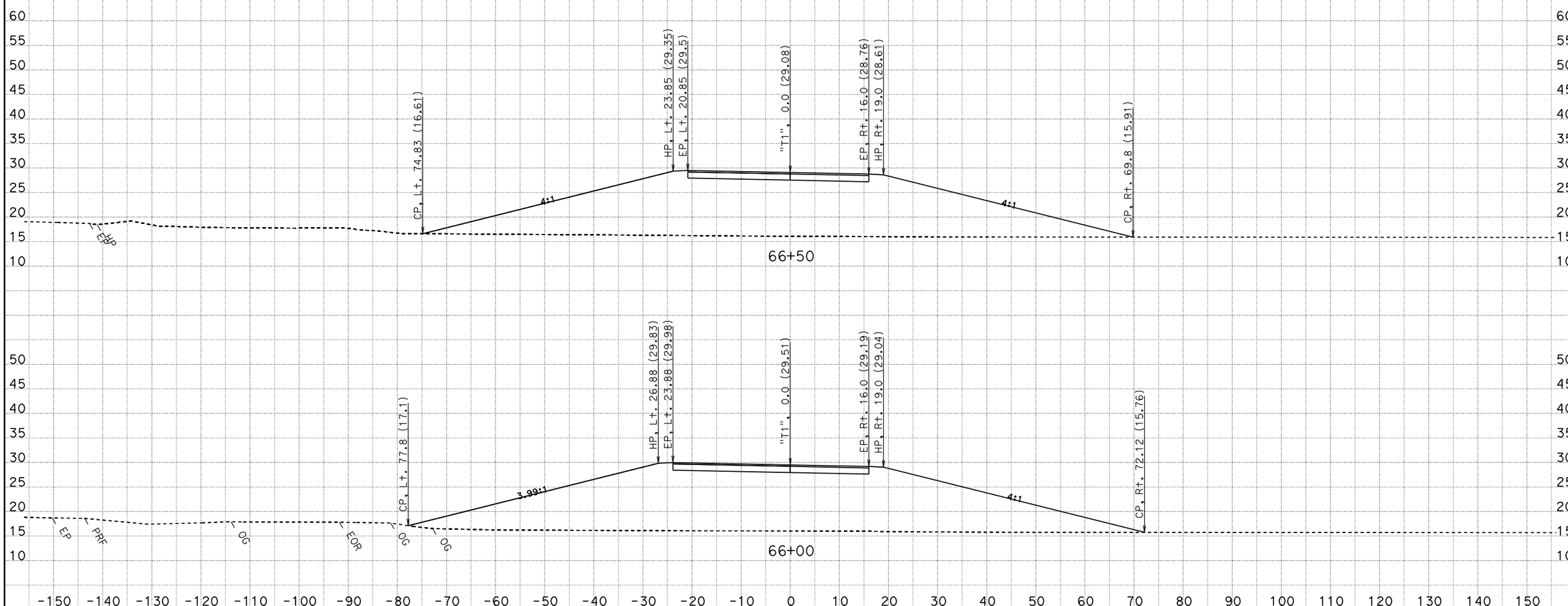

CREATED BY: PROJECT DEVELOPMENT - S6
DATE: 6/26/2012

CONTRACT: 03 406604
DIST/CO/RTE/PM: 03-Sac/Sut-99, PM 36.6/36.9, 0.0/1.6
PROJECT ID: Sut-99/Riego Rd Interchange

SCALE: 1" = 10' Horiz.
1" = 10' Vert.

All Dimensions are US Survey Feet

T1
CROSS SECTIONS
SHEET 26 OF 35

KC Project: 40660 File: D:\Working_files*-40660\calce\40660\stage1\t1-06-25-12.ear

FOR EARTHWORK DEVELOPMENT ONLY

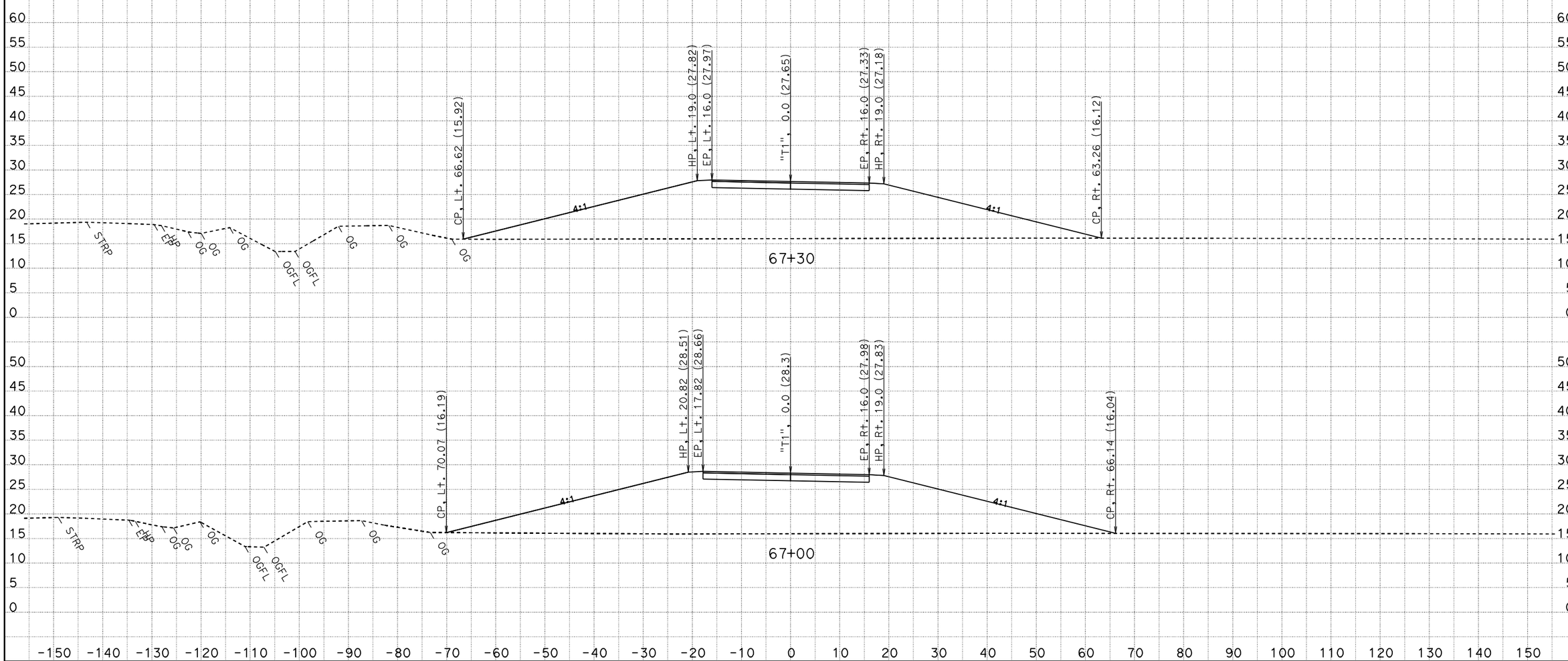

CREATED BY: PROJECT DEVELOPMENT - S6
DATE: 6/26/2012

CONTRACT: 03 406604
DIST/CO/RTE/PM: 03-Sac/Sut-99, PM 36.6/36.9, 0.0/1.6
PROJECT ID: Sut-99/Riego Rd Interchange

SCALE: 1" = 10' Horiz.
1" = 10' Vert.

All Dimensions are US Survey Feet

T1
CROSS SECTIONS
SHEET 27 OF 35

KC Project: 40660 File: D:\Working_files*-40660\calce\40660\stage1\t1-06-25-12.ear

FOR EARTHWORK DEVELOPMENT ONLY

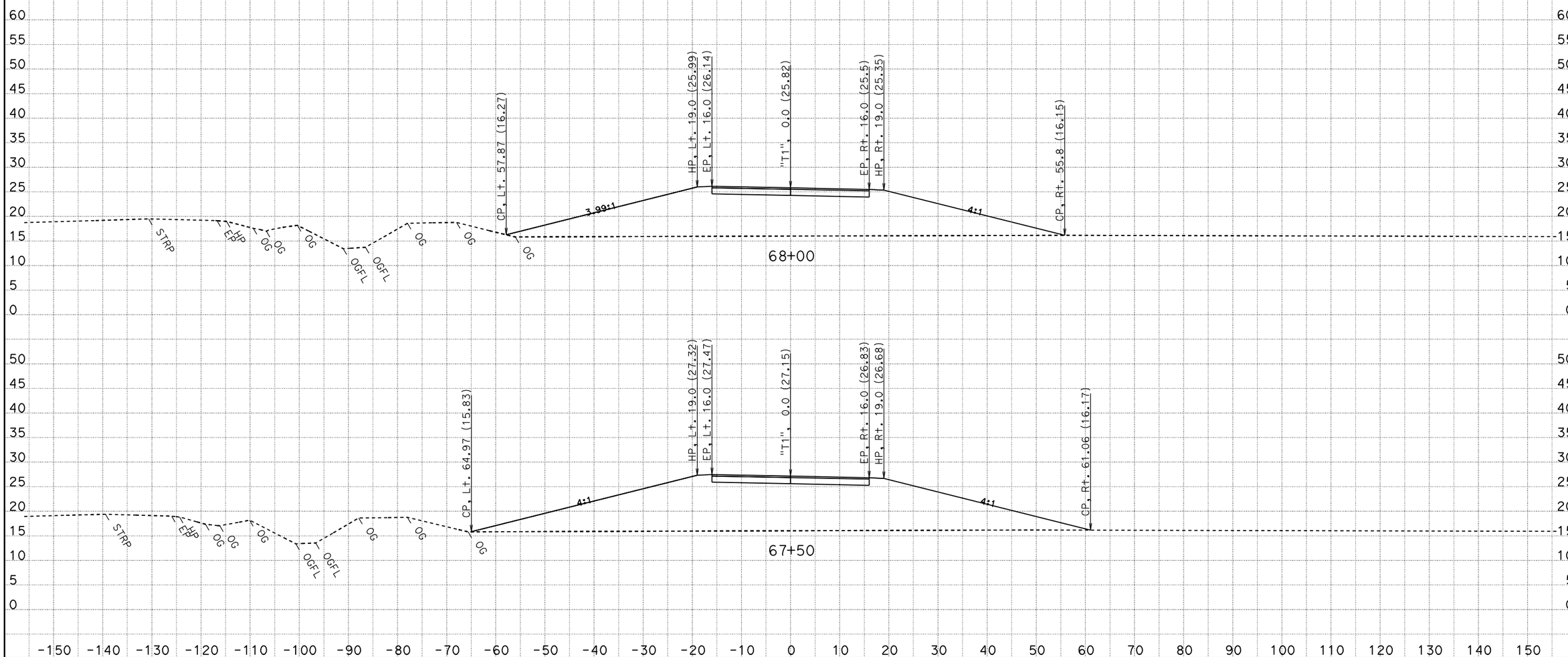

CREATED BY: PROJECT DEVELOPMENT - S6
DATE: 6/26/2012

CONTRACT: 03 406604
DIST/CO/RTE/PM: 03-Sac/Sut-99, PM 36.6/36.9, 0.0/1.6
PROJECT ID: Sut-99/Riego Rd Interchange

SCALE: 1" = 10' Horiz.
1" = 10' Vert.

All Dimensions are US Survey Feet

T1
CROSS SECTIONS
SHEET 28 OF 35

KC Project: 40660 File: D:\Working_files*-40660\calce\40660\stage1\t1-06-25-12.ear

FOR EARTHWORK DEVELOPMENT ONLY

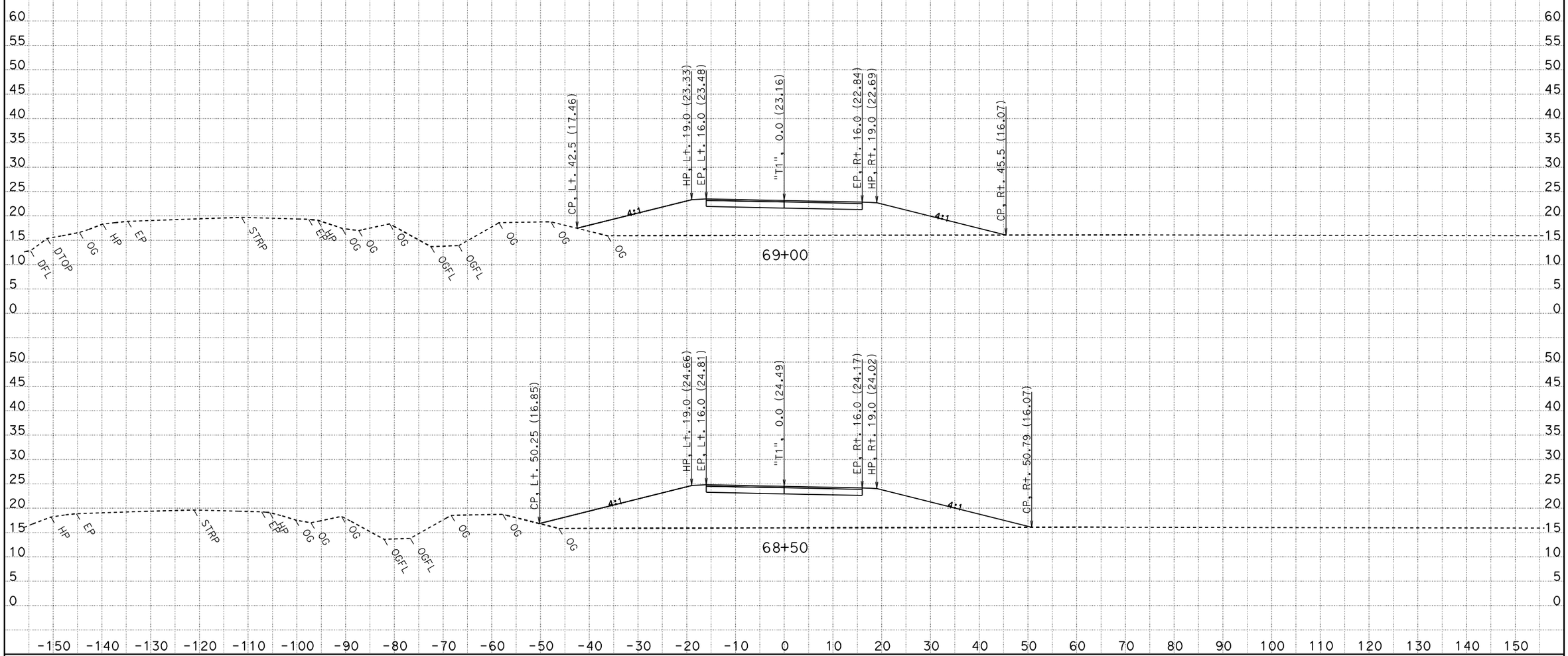

CREATED BY: PROJECT DEVELOPMENT - S6
DATE: 6/26/2012

CONTRACT: 03 406604
DIST/CO/RTE/PM: 03-Sac/Sut-99, PM 36.6/36.9, 0.0/1.6
PROJECT ID: Sut-99/Riego Rd Interchange

SCALE: 1" = 10' Horiz.
1" = 10' Vert.

All Dimensions are US Survey Feet

T1
CROSS SECTIONS
SHEET 29 OF 35

KC Project: 40660 File: D:\Working_files*-40660\calce\40660\stage1\t1-06-25-12.ear

FOR EARTHWORK DEVELOPMENT ONLY

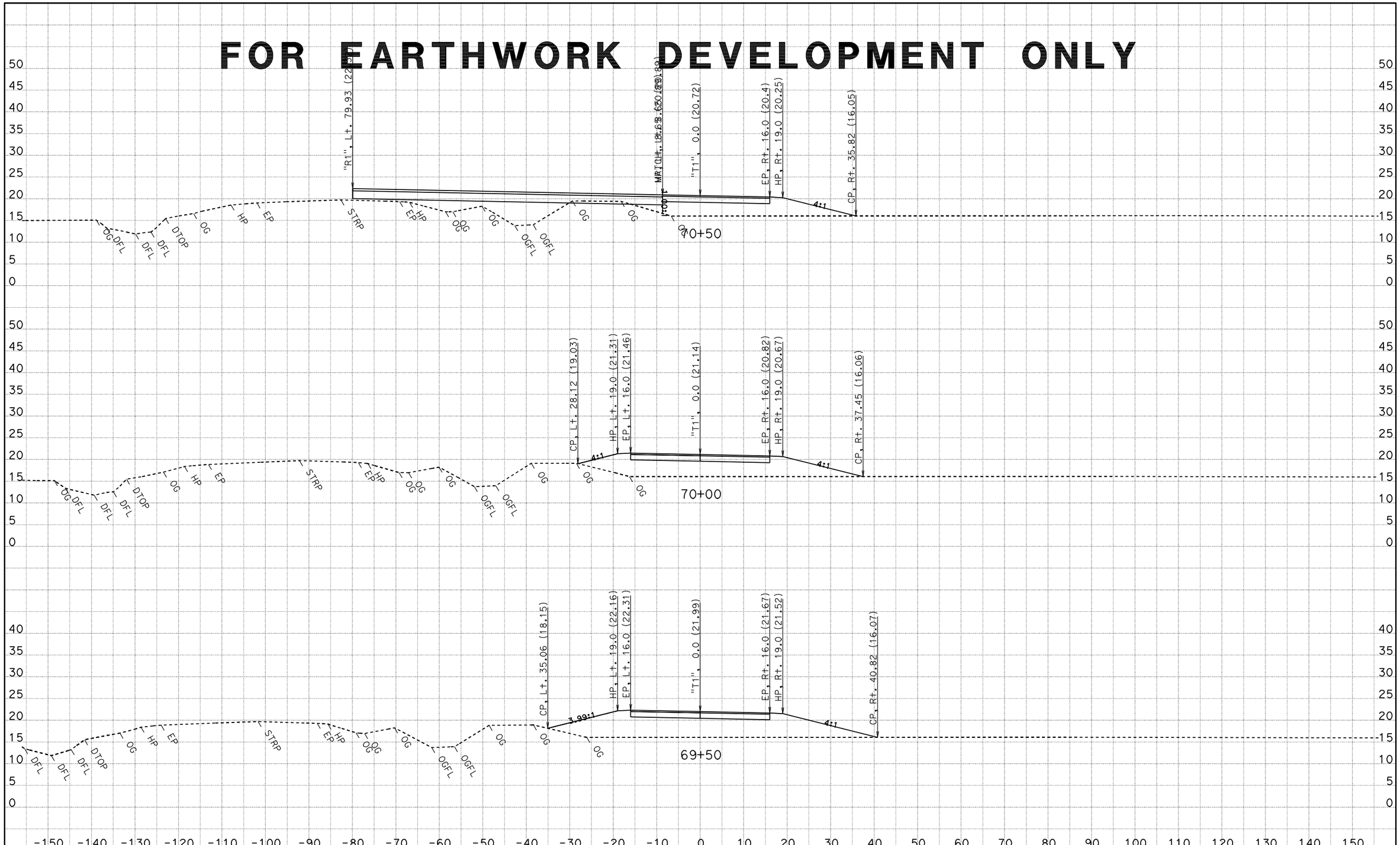

CREATED BY: PROJECT DEVELOPMENT - S6
DATE: 6/26/2012

CONTRACT: 03 406604
DIST/CO/RTE/PM: 03-Sac/Sut-99, PM 36.6/36.9, 0.0/1.6
PROJECT ID: Sut-99/Riego Rd Interchange

SCALE: 1" = 10' Horiz.
1" = 10' Vert.

All Dimensions are US Survey Feet

T1
CROSS SECTIONS
SHEET 30 OF 35

KC Project: 40660 File: D:\Working_files*-40660\calce\40660\stage1\t1-06-25-12.ear

FOR EARTHWORK DEVELOPMENT ONLY

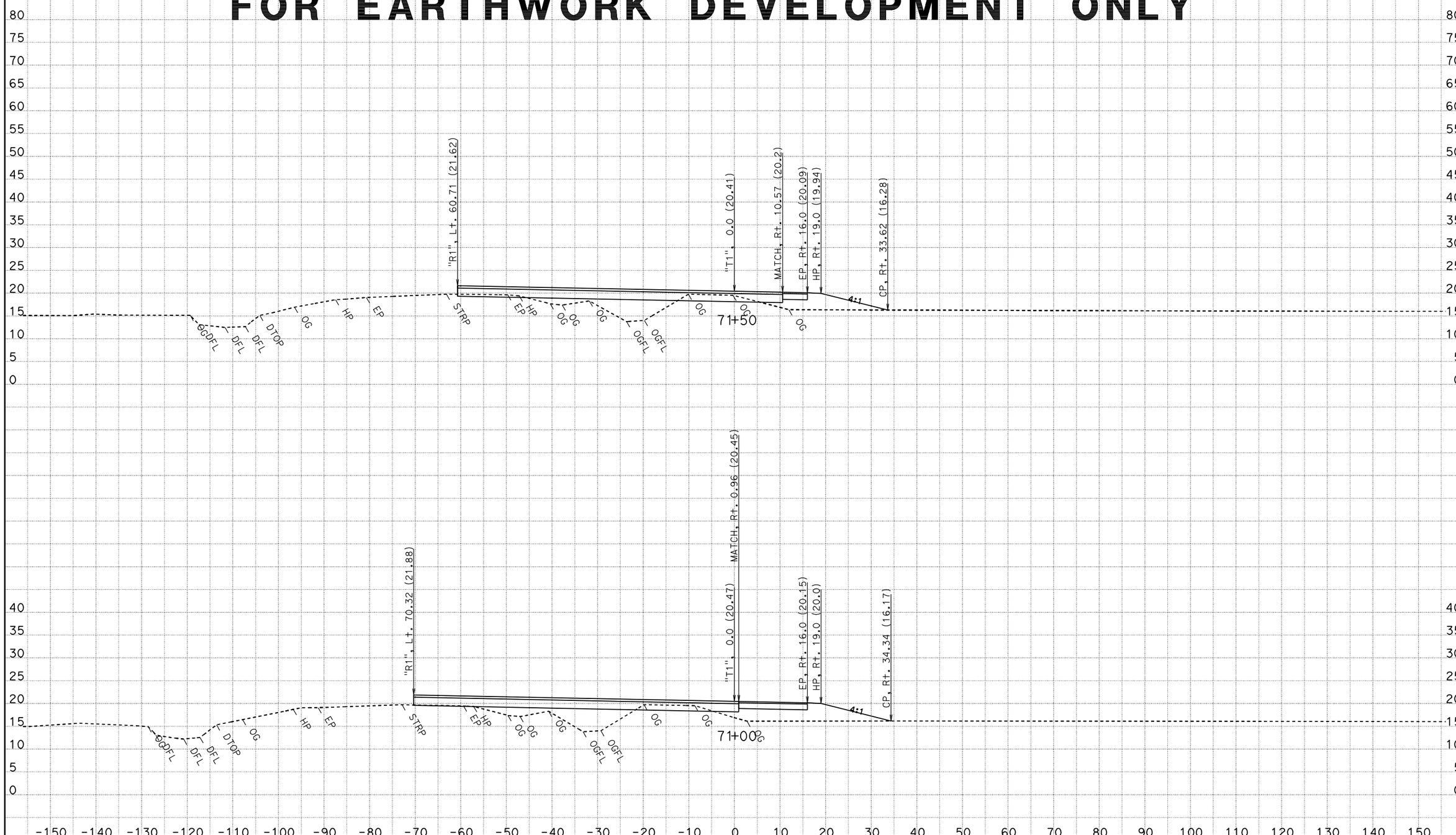

CREATED BY: PROJECT DEVELOPMENT - S6
DATE: 6/26/2012

CONTRACT: 03 406604
DIST/CO/RTE/PM: 03-Sac/Sut-99, PM 36.6/36.9, 0.0/1.6
PROJECT ID: Sut-99/Riego Rd Interchange

SCALE: 1" = 10' Horiz.
1" = 10' Vert.

All Dimensions are US Survey Feet

T1
CROSS SECTIONS
SHEET 31 OF 35

KC Project: 40660 File: D:\Working_files*-40660\calce\40660\stage1\t1-06-25-12.ear

FOR EARTHWORK DEVELOPMENT ONLY

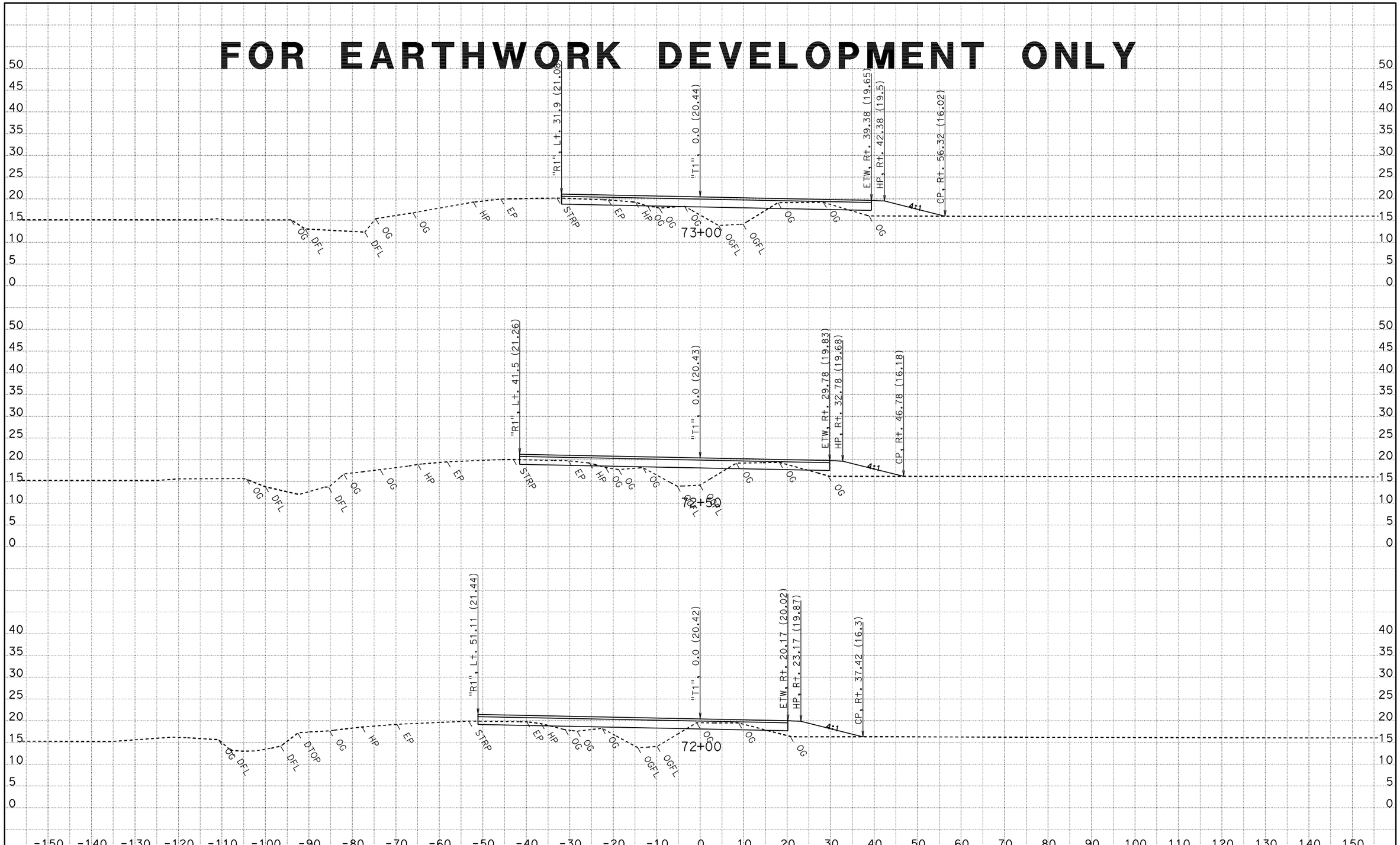

CREATED BY: PROJECT DEVELOPMENT - S6
DATE: 6/26/2012

CONTRACT: 03 406604
DIST/CO/RTE/PM: 03-Sac/Sut-99, PM 36.6/36.9, 0.0/1.6
PROJECT ID: Sut-99/Riego Rd Interchange

SCALE: 1" = 10' Horiz.
1" = 10' Vert.

All Dimensions are US Survey Feet

T1
CROSS SECTIONS
SHEET 32 OF 35

KC Project: 40660 File: D:\Working_files*-40660\calce\40660\stage1\t1-06-25-12.ear

FOR EARTHWORK DEVELOPMENT ONLY

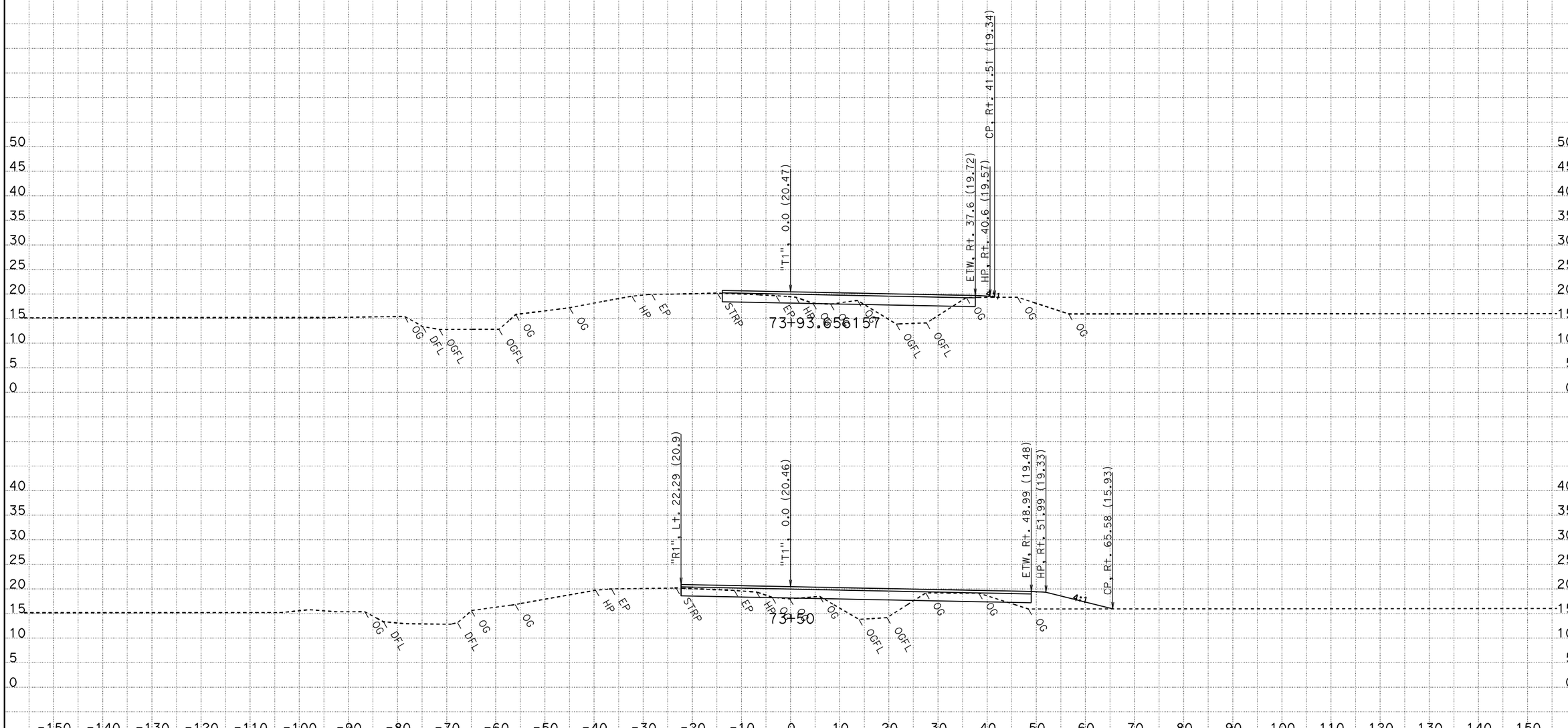

CREATED BY: PROJECT DEVELOPMENT - S6
DATE: 6/26/2012
KC Project: 40660 File: D:\Working_files*-40660\calce\40660\stage1\t1-06-25-12.ear

CONTRACT: 03 406604
DIST/CO/RTE/PM: 03-Sac/Sut-99, PM 36.6/36.9, 0.0/1.6
PROJECT ID: Sut-99/Riego Rd Interchange

SCALE: 1" = 10' Horiz.
1" = 10' Vert.
All Dimensions are US Survey Feet

T1
CROSS SECTIONS
SHEET 33 OF 35

FOR EARTHWORK DEVELOPMENT ONLY

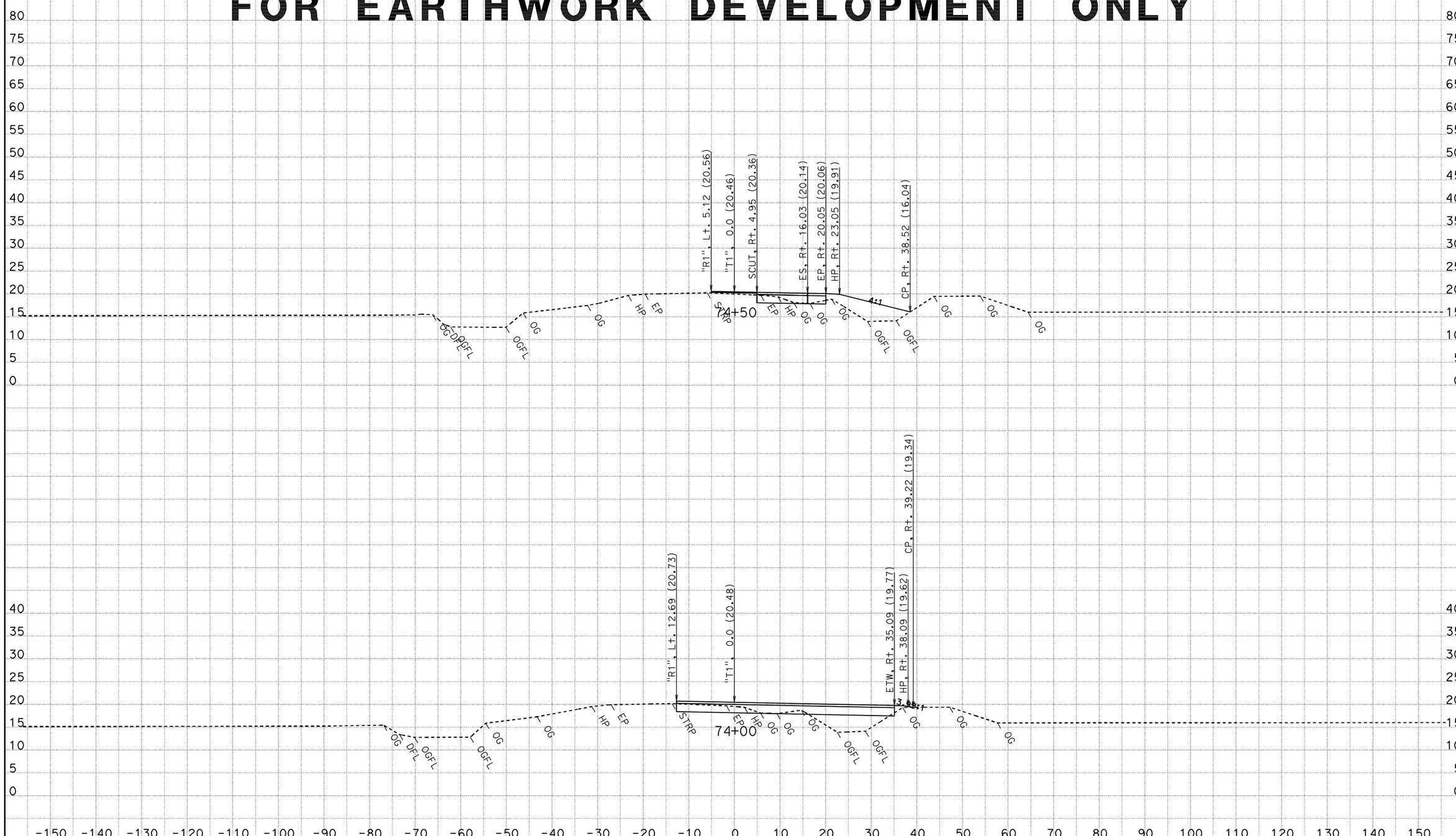

CREATED BY: PROJECT DEVELOPMENT - S6
DATE: 6/26/2012

KC Project: 40660 File: D:\Working_files*-40660\calce\40660\stage1\t1-06-25-12.ear

CONTRACT: 03 406604
DIST/CO/RTE/PM: 03-Sac/Sut-99, PM 36.6/36.9, 0.0/1.6
PROJECT ID: Sut-99/Riego Rd Interchange

SCALE: 1" = 10' Horiz.
1" = 10' Vert.

All Dimensions are US Survey Feet

T1
CROSS SECTIONS
SHEET 34 OF 35

FOR EARTHWORK DEVELOPMENT ONLY

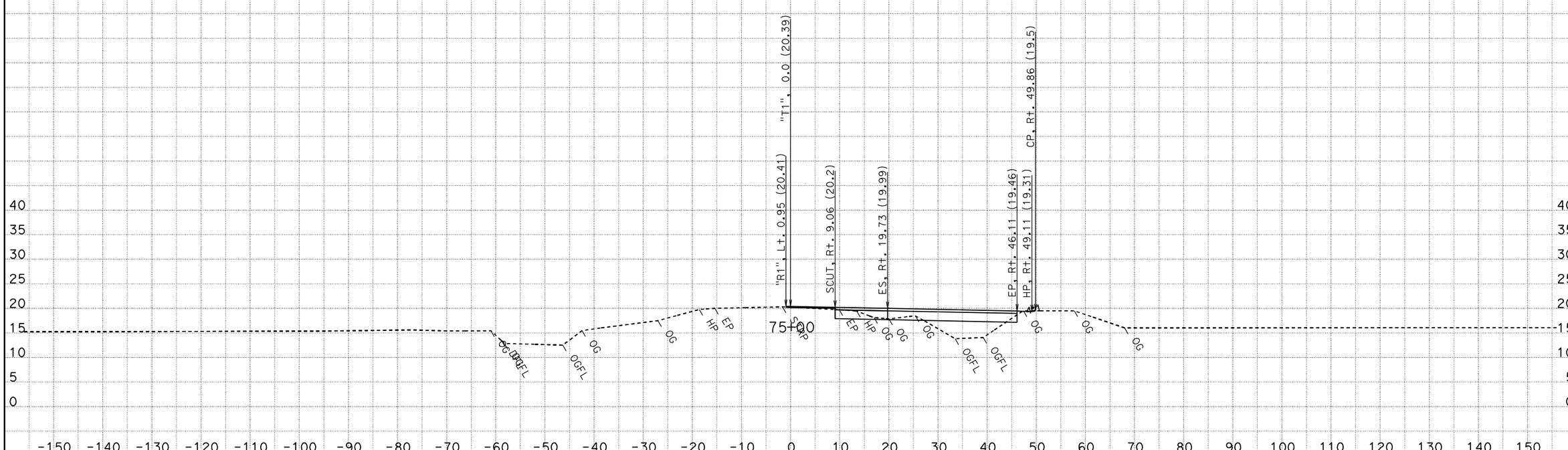

CREATED BY: PROJECT DEVELOPMENT - S6
DATE: 6/26/2012

CONTRACT: 03 406604
DIST/CO/RTE/PM: 03-Sac/Sut-99, PM 36.6/36.9, 0.0/1.6
PROJECT ID: Sut-99/Riego Rd Interchange

SCALE: 1" = 10' Horiz.
1" = 10' Vert.

All Dimensions are US Survey Feet

T1
CROSS SECTIONS
SHEET 35 OF 35

KC Project: 40660 File: D:\Working_files*-40660\calce\40660\stage1\t1-06-25-12.ear