For Earthwork Development Only

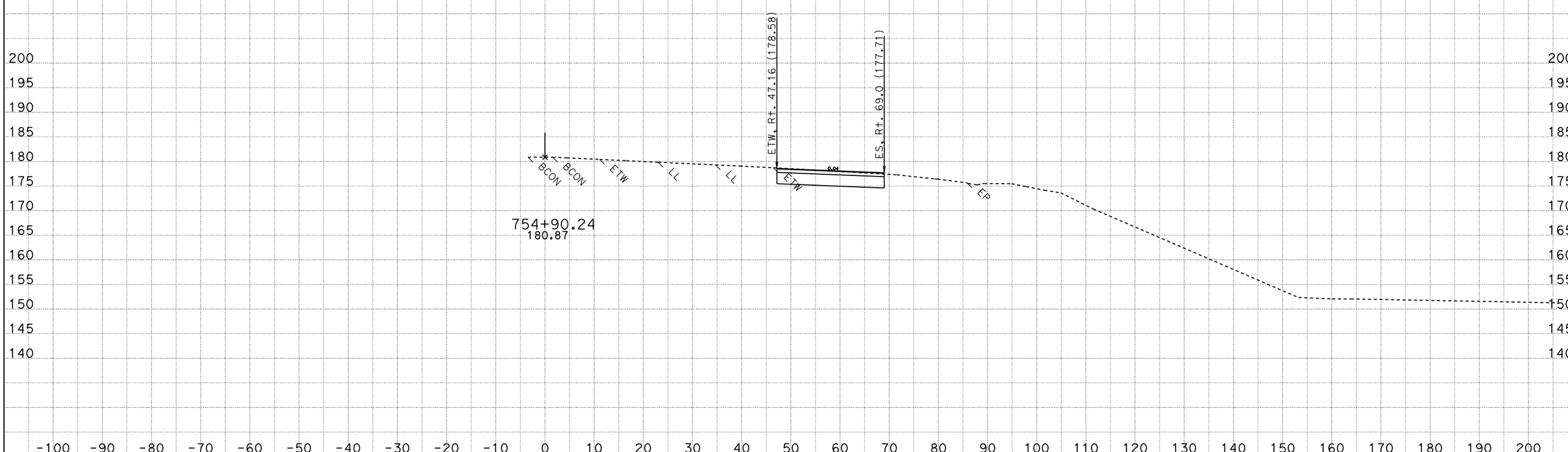

A1
CROSS SECTIONS

SCALE: 1" = 10' Horiz.
1" = 10' Vert.

CONTRACT: 03-4F0704
DIST/CO/RTE/PM: 03-SAC-50-PM 17.01

DATE: 11/17/2009
KC Project: 4F070
File: P:\proj5\03\4f070\design\510-ProjectPlans\DesignPlans\34F070\To_OE_X-Sections **All Dimensions are US Survey Feet**

For Earthwork Development Only

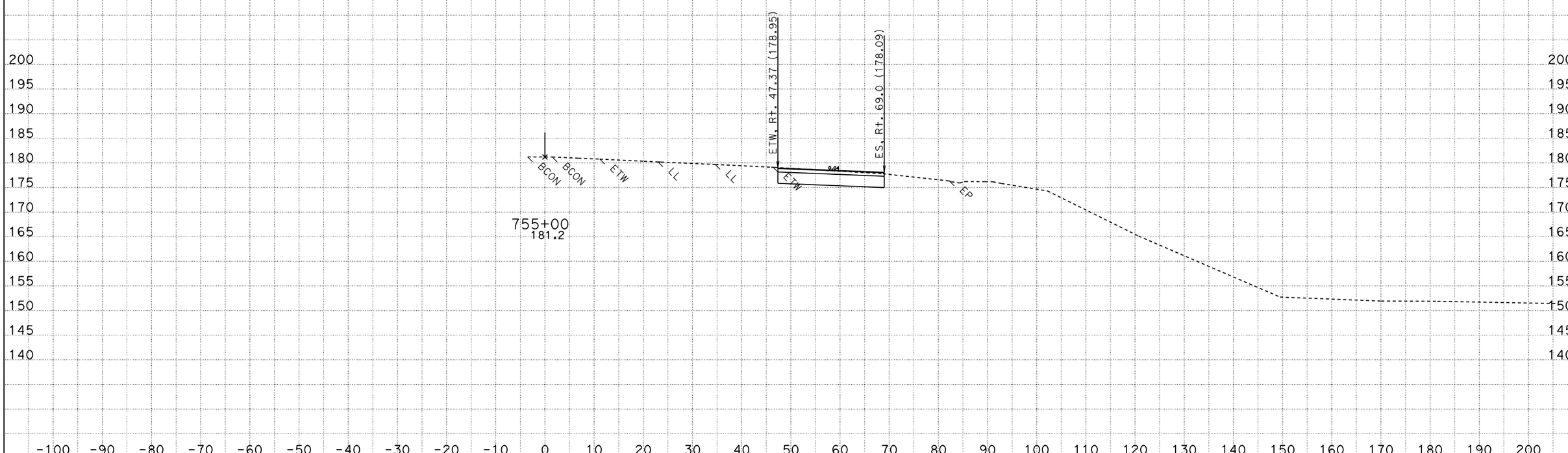

A1
CROSS SECTIONS

SCALE: 1" = 10' Horiz.
1" = 10' Vert.

DATE: 11/17/2009
KC Project: 4F070
File: P:\proj5\03\4f070\design\510-ProjectPlans\DesignPlans\34F070\To_OE_X-Sections **All Dimensions are US Survey Feet**

CONTRACT: 03-4F0704
DIST/CO/RTE/PM: 03-SAC-50-PM 17.01
SHEET 2 OF 25

For Earthwork Development Only

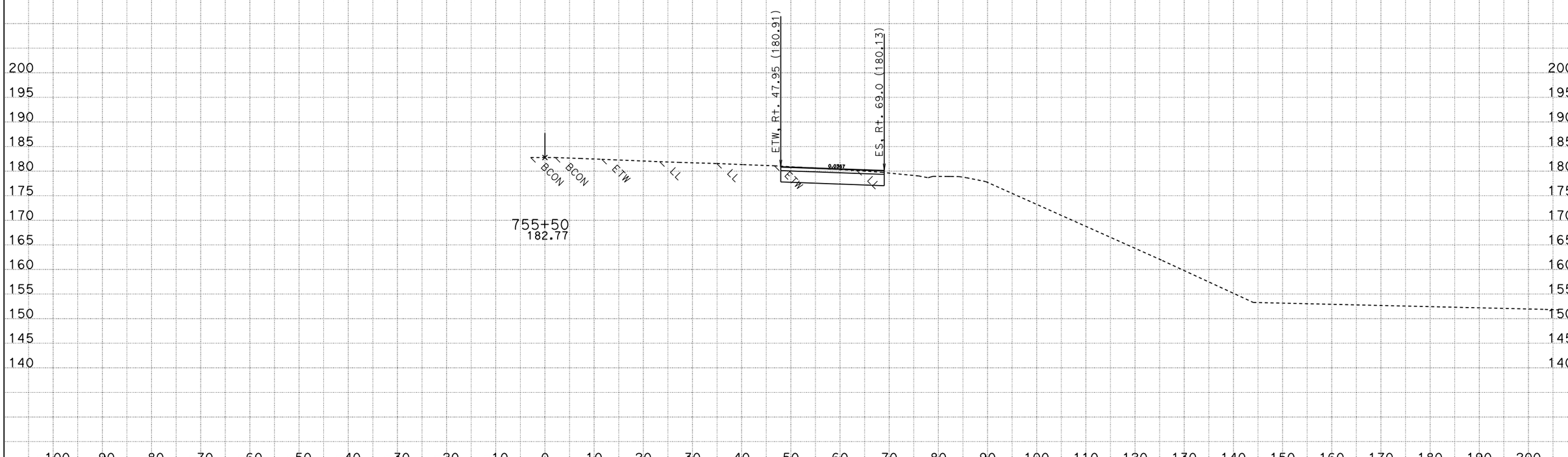

A1
CROSS SECTIONS

SCALE: 1" = 10' Horiz.
1" = 10' Vert.

DATE: 11/17/2009
KC Project: 4F070
File: P:\proj5\03\4f070\design\510-ProjectPlans\DesignPlans\34F070\To_OE_X-Sections **All Dimensions are US Survey Feet**

CONTRACT: 03-4F0704
DIST/CO/RTE/PM: 03-SAC-50-PM 17.01
SHEET 3 OF 25

For Earthwork Development Only

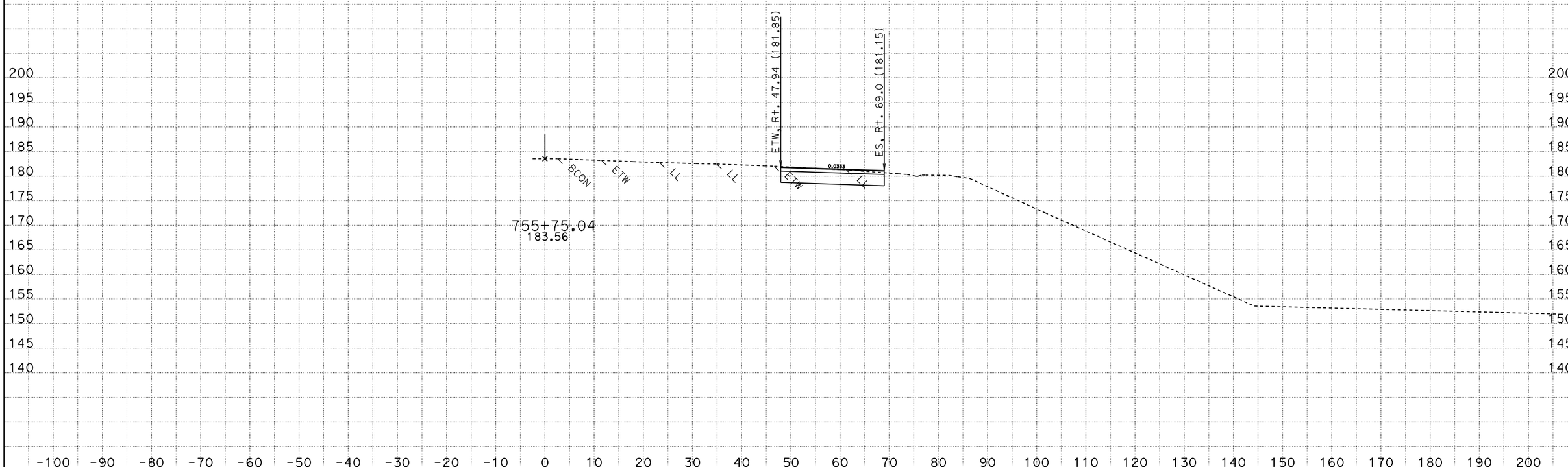

A1
CROSS SECTIONS

SCALE: 1" = 10' Horiz.
1" = 10' Vert.

DATE: 11/17/2009
KC Project: 4F070
File: P:\proj5\03\4f070\design\510-ProjectPlans\DesignPlans\34F070\To_OE_X-Sections **All Dimensions are US Survey Feet**

CONTRACT: 03-4F0704
DIST/CO/RTE/PM: 03-SAC-50-PM 17.01
SHEET 4 OF 25

For Earthwork Development Only

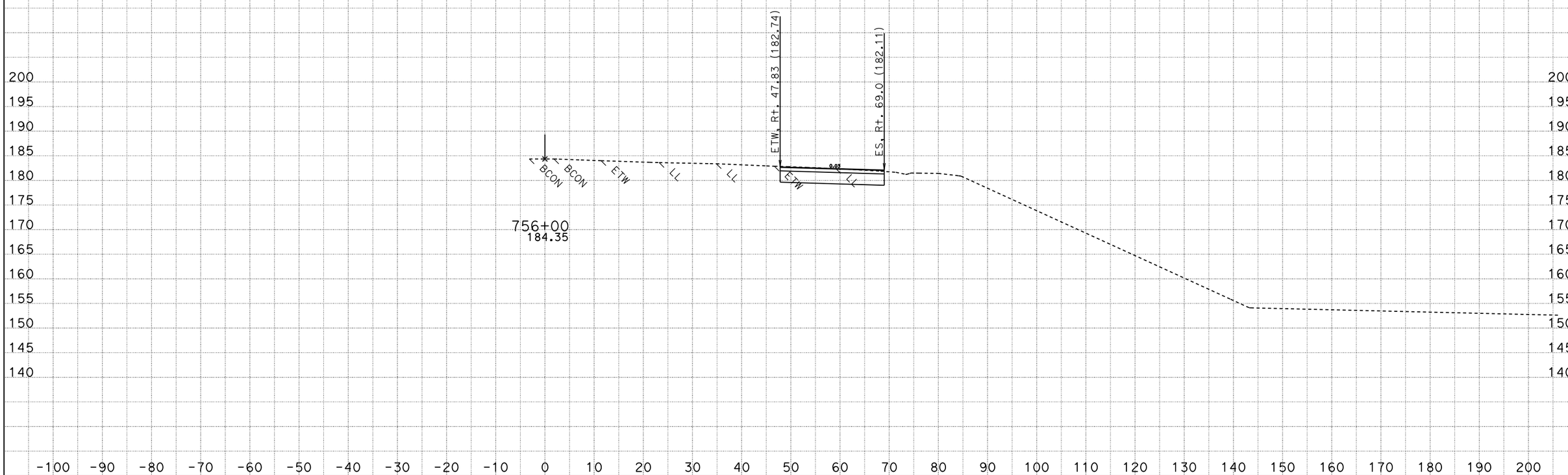

A1
CROSS SECTIONS

SCALE: 1" = 10' Horiz.
1" = 10' Vert.

DATE: 11/17/2009
KC Project: 4F070
File: P:\proj5\03\4f070\design\510-ProjectPlans\DesignPlans\34F070\To_OE_X-Sections **All Dimensions are US Survey Feet**

CONTRACT: 03-4F0704
DIST/CO/RTE/PM: 03-SAC-50-PM 17.01
SHEET 5 OF 25

For Earthwork Development Only

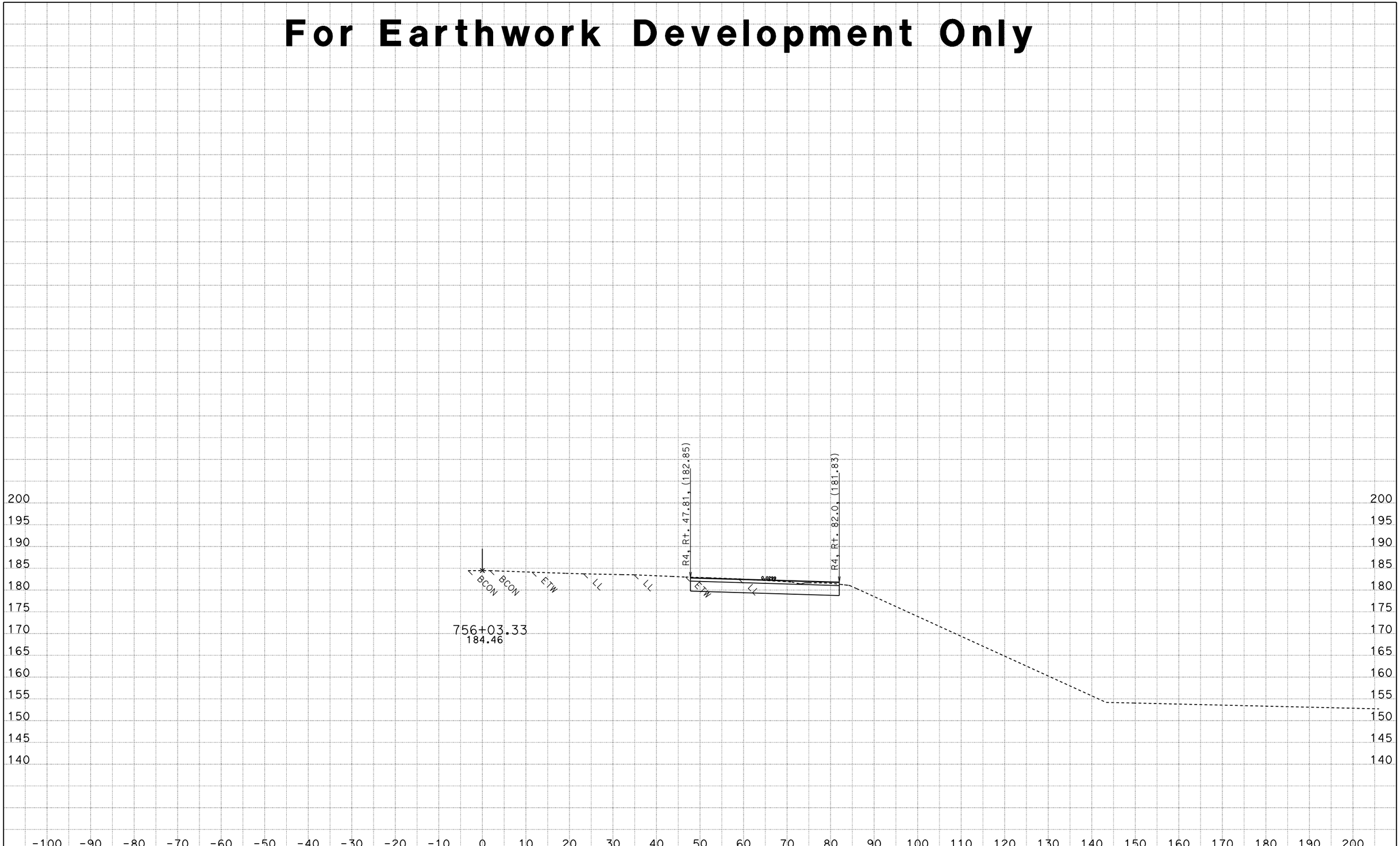

A1
CROSS SECTIONS

SCALE: 1" = 10' Horiz.
1" = 10' Vert.

DATE: 11/17/2009
KC Project: 4F070
File: P:\proj5\03\4f070\design\510-ProjectPlans\DesignPlans\34F070\To_OE_X-Sections **All Dimensions are US Survey Feet**

CONTRACT: 03-4F0704
DIST/CO/RTE/PM: 03-SAC-50-PM 17.01
SHEET 6 OF 25

For Earthwork Development Only

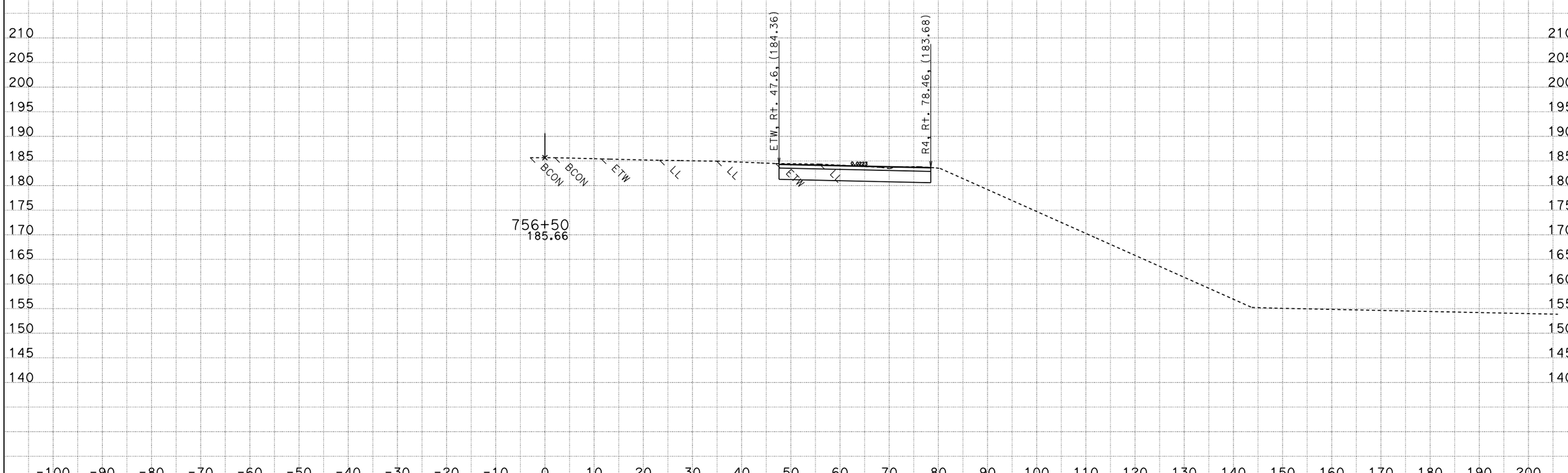

A1
CROSS SECTIONS

SCALE: 1" = 10' Horiz.
1" = 10' Vert.

CONTRACT: 03-4F0704
DIST/CO/RTE/PM: 03-SAC-50-PM 17.01

DATE: 11/17/2009
KC Project: 4F070
File: P:\proj5\03\4f070\design\510-ProjectPlans\DesignPlans\34F070\To_OE_X-Sections **All Dimensions are US Survey Feet**

For Earthwork Development Only

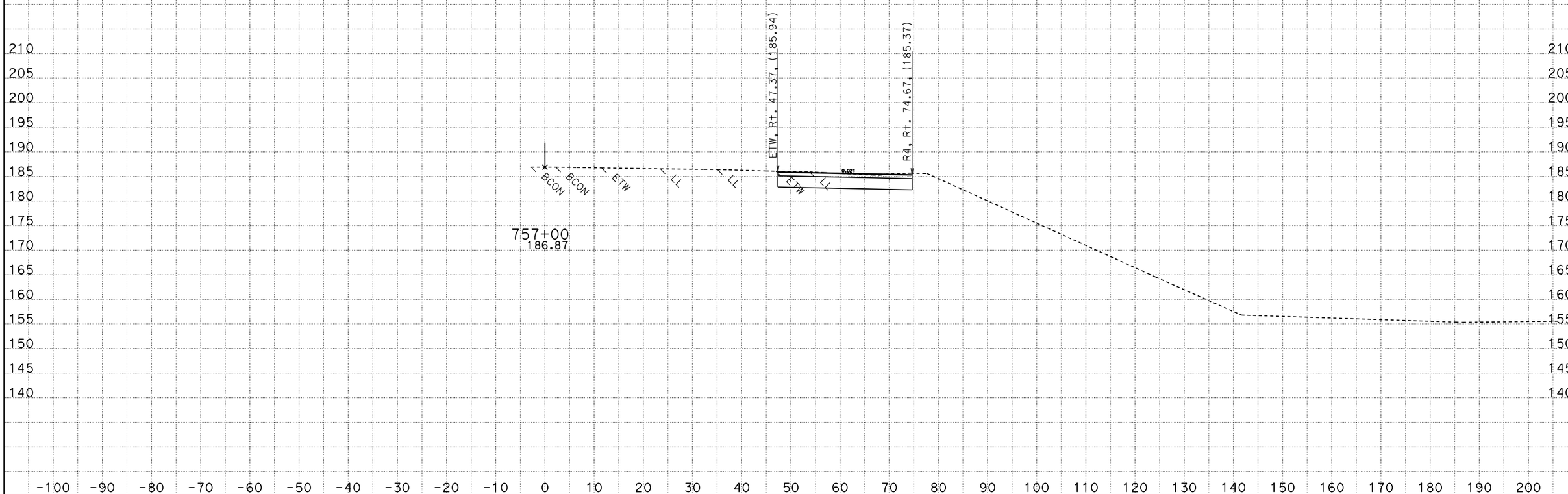

A1
CROSS SECTIONS

SCALE: 1" = 10' Horiz.
1" = 10' Vert.

DATE: 11/17/2009
KC Project: 4F070
File: P:\proj5\03\4f070\design\510-ProjectPlans\DesignPlans\34F070\To_OE_X-Sections **All Dimensions are US Survey Feet**

CONTRACT: 03-4F0704
DIST/CO/RTE/PM: 03-SAC-50-PM 17.01
SHEET 8 OF 25

For Earthwork Development Only

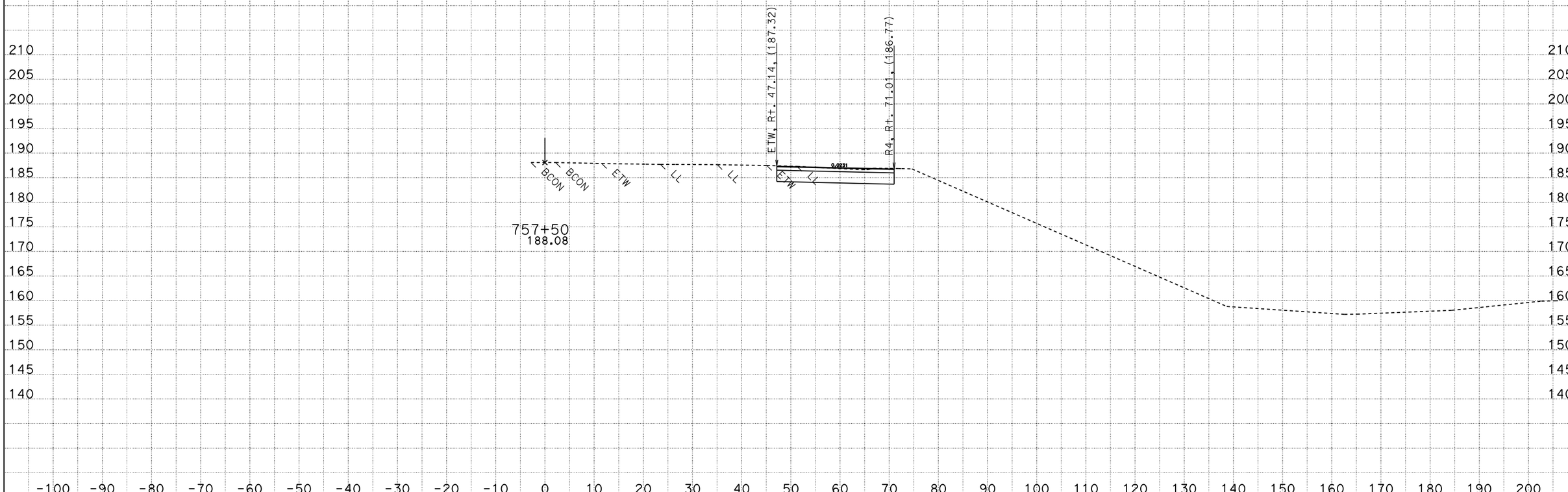

A1
CROSS SECTIONS

SCALE: 1" = 10' Horiz.
1" = 10' Vert.

DATE: 11/17/2009
KC Project: 4F070
File: P:\proj5\03\4f070\design\510-ProjectPlans\DesignPlans\34F070\To_OE_X-Sections **All Dimensions are US Survey Feet**

CONTRACT: 03-4F0704
DIST/CO/RTE/PM: 03-SAC-50-PM 17.01
SHEET 9 OF 25

For Earthwork Development Only

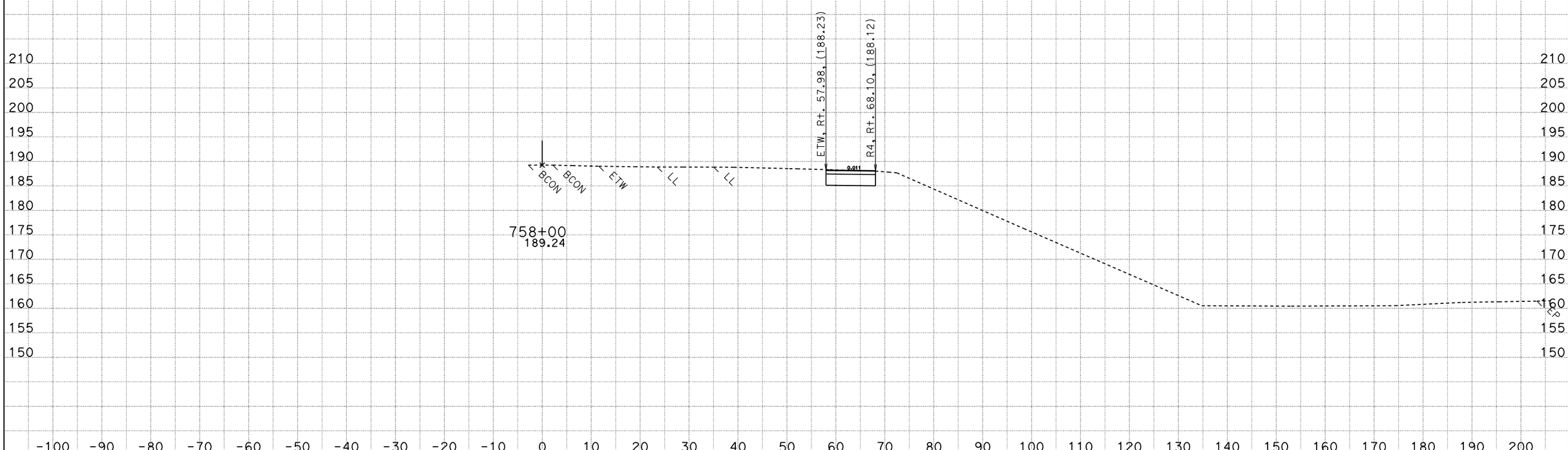

A1
CROSS SECTIONS

SCALE: 1" = 10' Horiz.
1" = 10' Vert.

DATE: 11/17/2009
KC Project: 4F070
File: P:\proj5\03\4f070\design\510-ProjectPlans\DesignPlans\34F070\To_OE_X-Sections **All Dimensions are US Survey Feet**

CONTRACT: 03-4F0704
DIST/CO/RTE/PM: 03-SAC-50-PM 17.01
SHEET 10 OF 25

For Earthwork Development Only

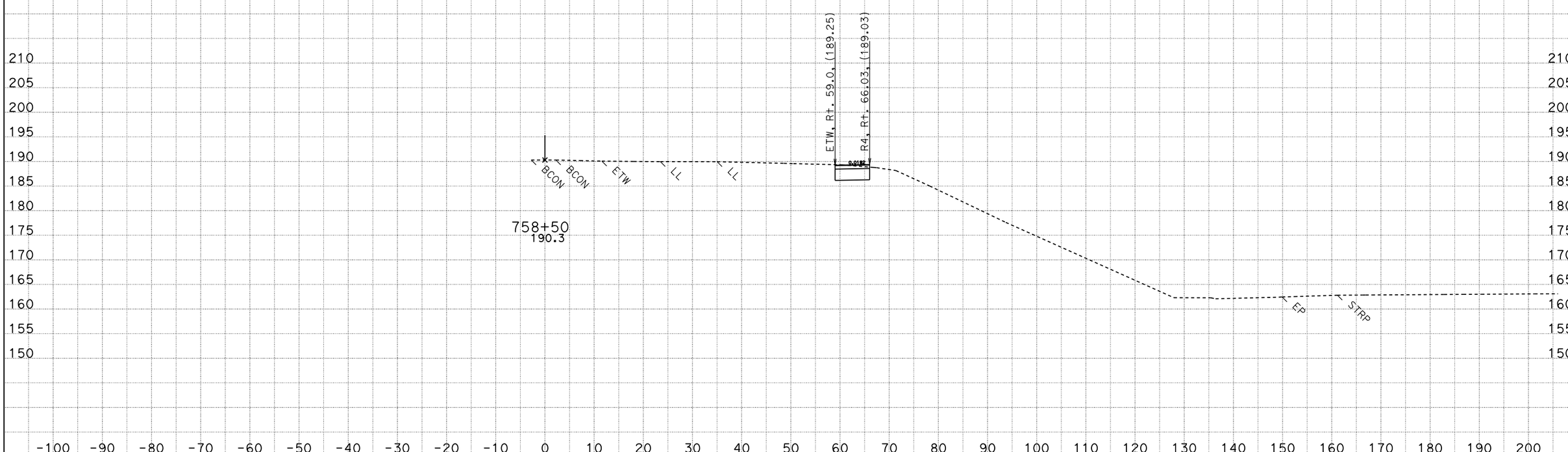

A1
CROSS SECTIONS

SCALE: 1" = 10' Horiz.
1" = 10' Vert.

DATE: 11/17/2009
KC Project: 4F070
File: P:\proj5\03\4f070\design\510-ProjectPlans\DesignPlans\34F070\To_OE_X-Sections **All Dimensions are US Survey Feet**

CONTRACT: 03-4F0704
DIST/CO/RTE/PM: 03-SAC-50-PM 17.01
SHEET 11 OF 25

For Earthwork Development Only

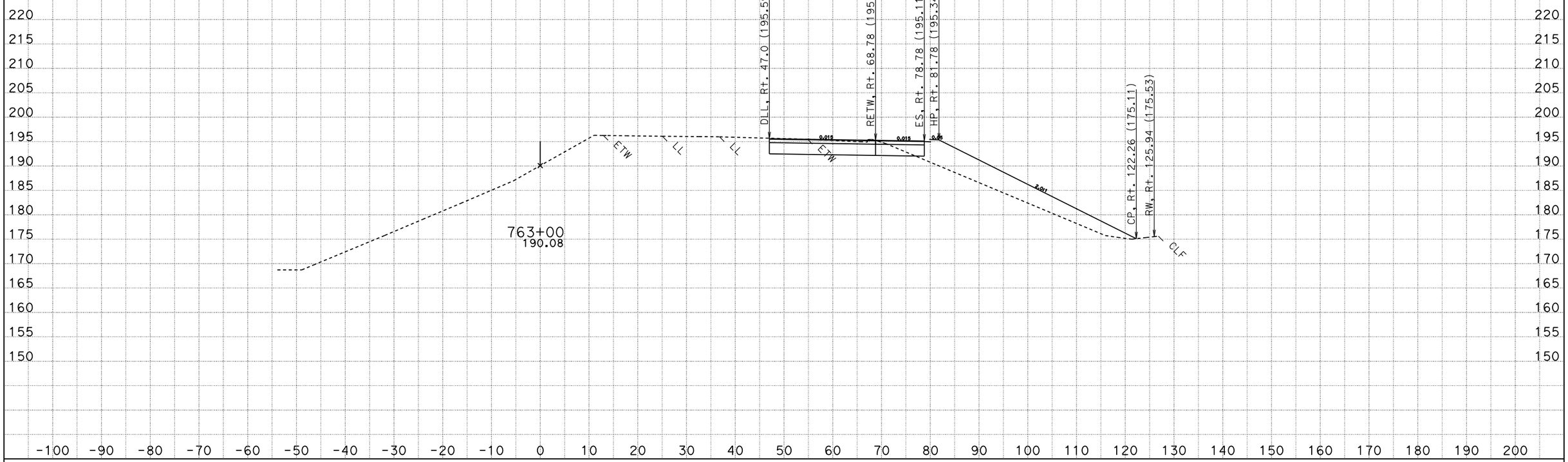

A1
CROSS SECTIONS

SCALE: 1" = 10' Horiz.
1" = 10' Vert.

DATE: 11/17/2009
KC Project: 4F070
File: P:\proj5\03\4f070\design\510-ProjectPlans\DesignPlans\34F070\To_OE_X-Sections **All Dimensions are US Survey Feet**

CONTRACT: 03-4F0704
DIST/CO/RTE/PM: 03-SAC-50-PM 17.01
SHEET 12 OF 25

For Earthwork Development Only

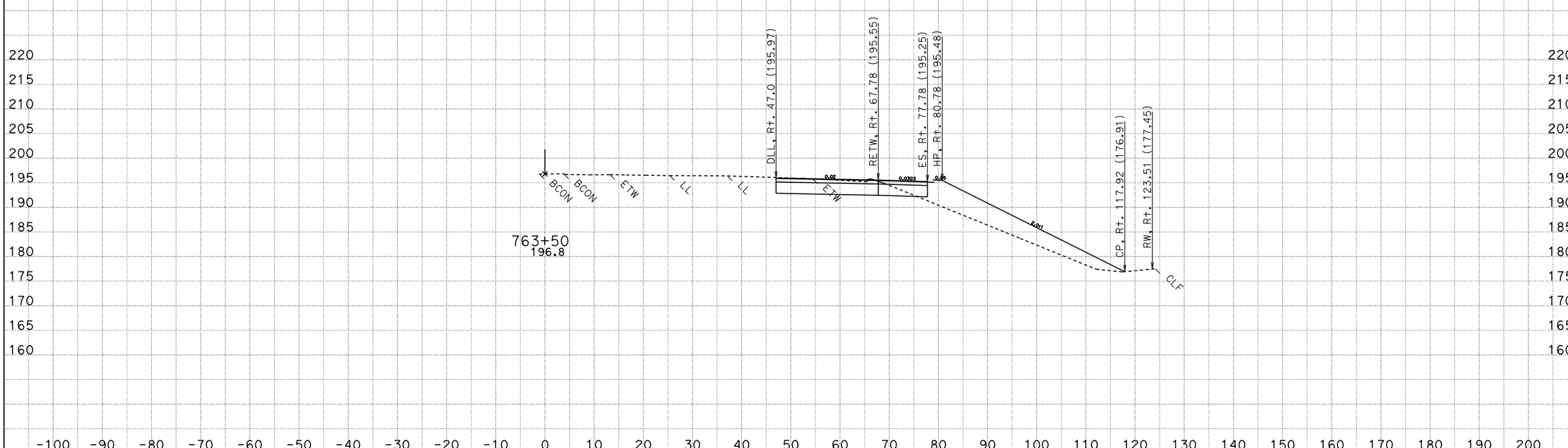

A1
CROSS SECTIONS

SCALE: 1" = 10' Horiz.
1" = 10' Vert.

CONTRACT: 03-4F0704
DIST/CO/RTE/PM: 03-SAC-50-PM 17.01

DATE: 11/17/2009
KC Project: 4F070
File: P:\proj5\03\4f070\design\510-ProjectPlans\DesignPlans\34F070\To_OE_X-Sections **All Dimensions are US Survey Feet**

For Earthwork Development Only

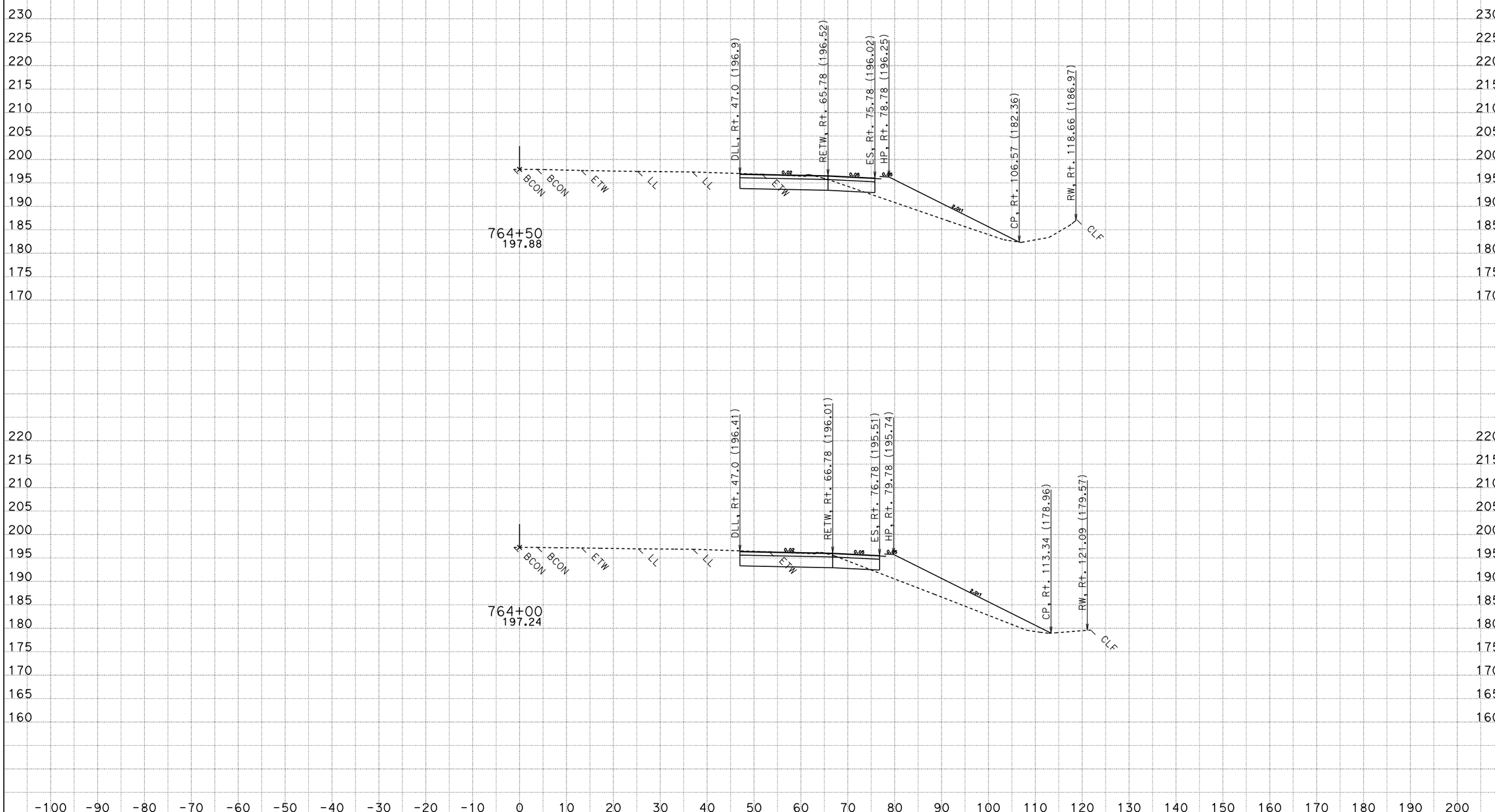

A1
CROSS SECTIONS

SCALE: 1" = 10' Horiz.
1" = 10' Vert.

DATE: 11/17/2009
KC Project: 4F070
File: P:\proj5\03\4f070\design\510-ProjectPlans\DesignPlans\34F070\To_OE_X-Sections **All Dimensions are US Survey Feet**

CONTRACT: 03-4F0704
DIST/CO/RTE/PM: 03-SAC-50-PM 17.01
SHEET 14 OF 25

For Earthwork Development Only

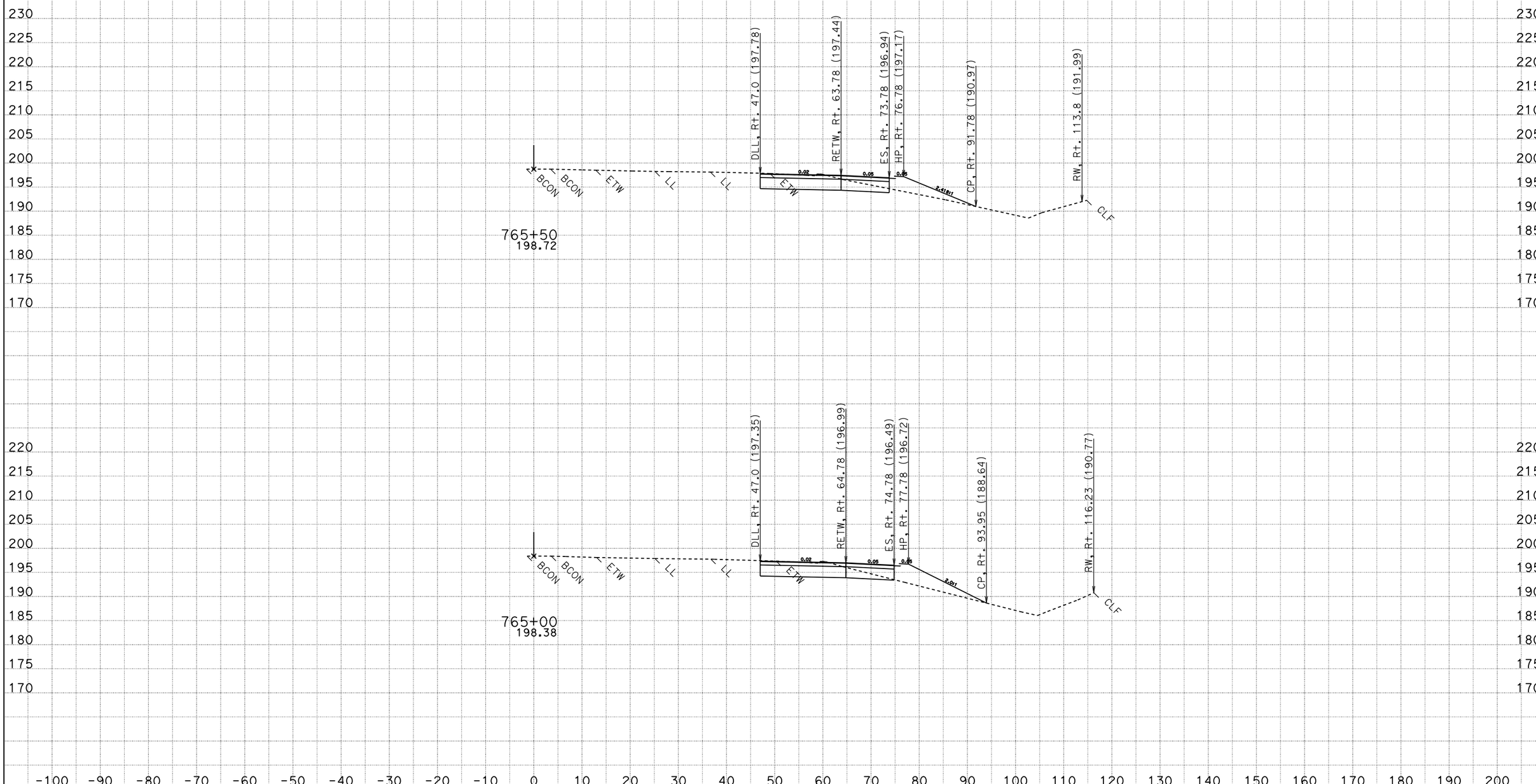

A1
CROSS SECTIONS

SCALE: 1" = 10' Horiz.
1" = 10' Vert.

DATE: 11/17/2009
KC Project: 4F070
File: P:\proj5\03\4f070\design\510-ProjectPlans\DesignPlans\34F070\To_OE_X-Sections **All Dimensions are US Survey Feet**

CONTRACT: 03-4F0704
DIST/CO/RTE/PM: 03-SAC-50-PM 17.01
SHEET 15 OF 25

For Earthwork Development Only

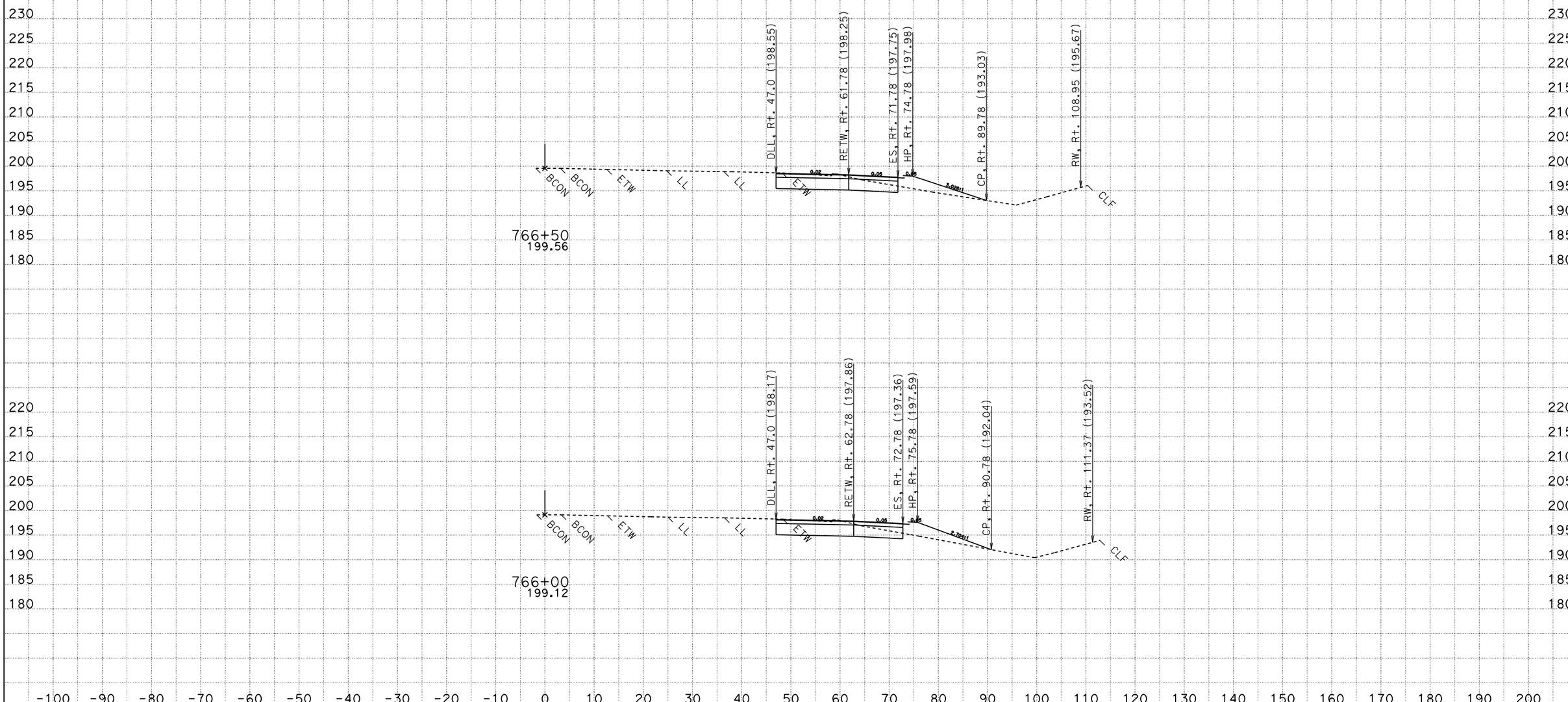

A1
CROSS SECTIONS

SCALE: 1" = 10' Horiz.
1" = 10' Vert.

DATE: 11/17/2009
KC Project: 4F070
File: P:\proj5\03\4f070\design\510-ProjectPlans\DesignPlans\34F070\To_OE_X-Sections **All Dimensions are US Survey Feet**

CONTRACT: 03-4F0704
DIST/CO/RTE/PM: 03-SAC-50-PM 17.01
SHEET 16 OF 25

For Earthwork Development Only

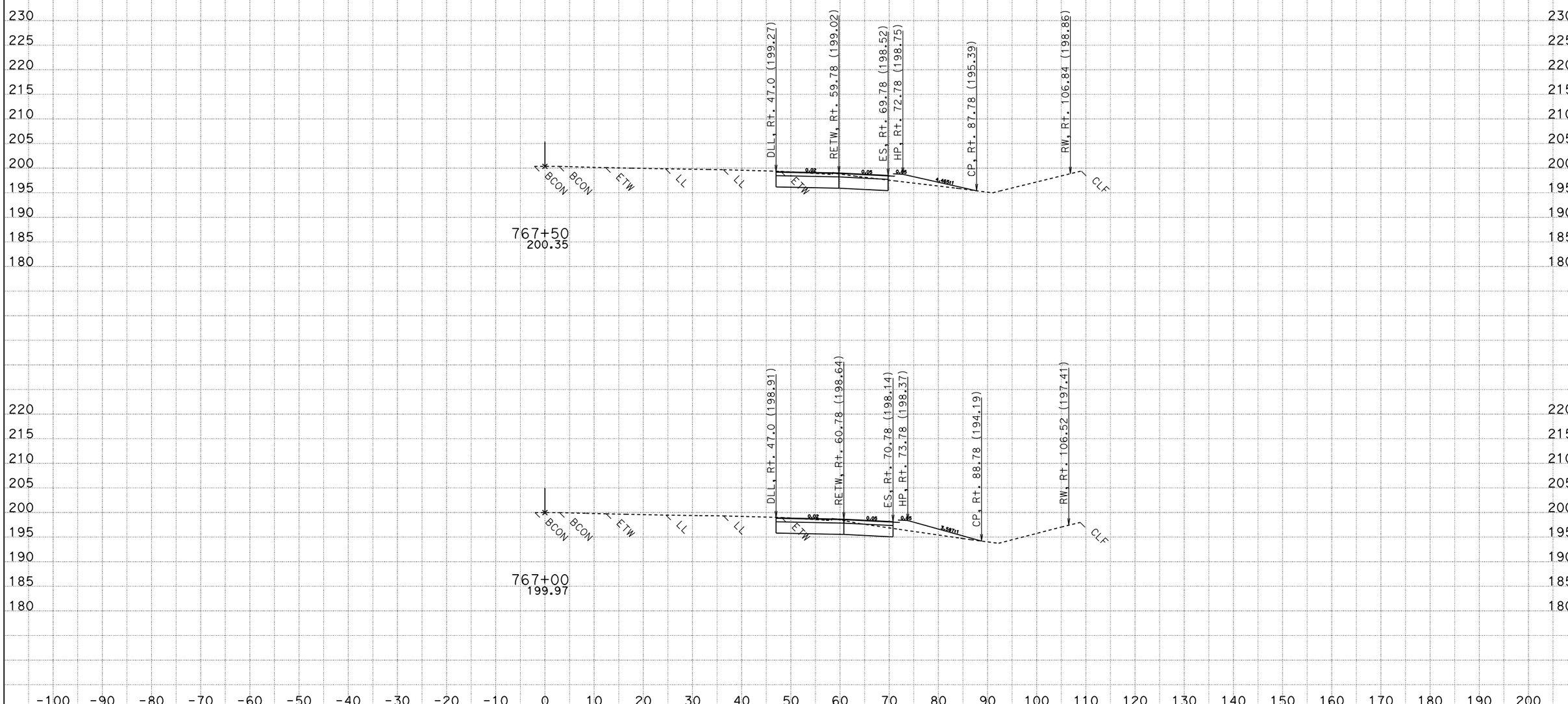

A1
CROSS SECTIONS

SCALE: 1" = 10' Horiz.
1" = 10' Vert.

DATE: 11/17/2009
KC Project: 4F070
File: P:\proj5\03\4f070\design\510-ProjectPlans\DesignPlans\34F070\To_OE_X-Sections **All Dimensions are US Survey Feet**

CONTRACT: 03-4F0704
DIST/CO/RTE/PM: 03-SAC-50-PM 17.01
SHEET 17 OF 25

For Earthwork Development Only

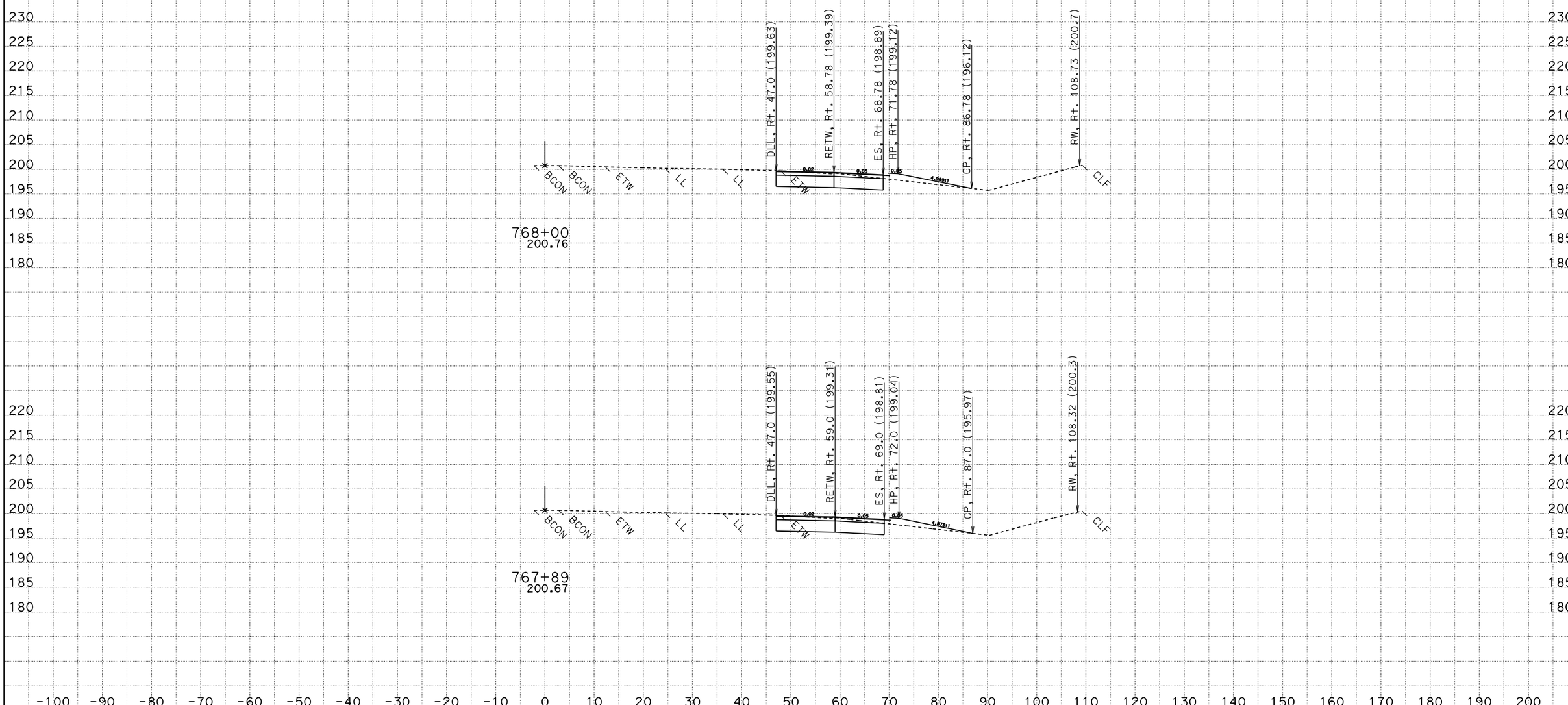

A1
CROSS SECTIONS

SCALE: 1" = 10' Horiz.
1" = 10' Vert.

CONTRACT: 03-4F0704
DIST/CO/RTE/PM: 03-SAC-50-PM 17.01

DATE: 11/17/2009
KC Project: 4F070
File: P:\proj5\03\4f070\design\510-ProjectPlans\DesignPlans\34F070\To_OE_X-Sections **All Dimensions are US Survey Feet**

For Earthwork Development Only

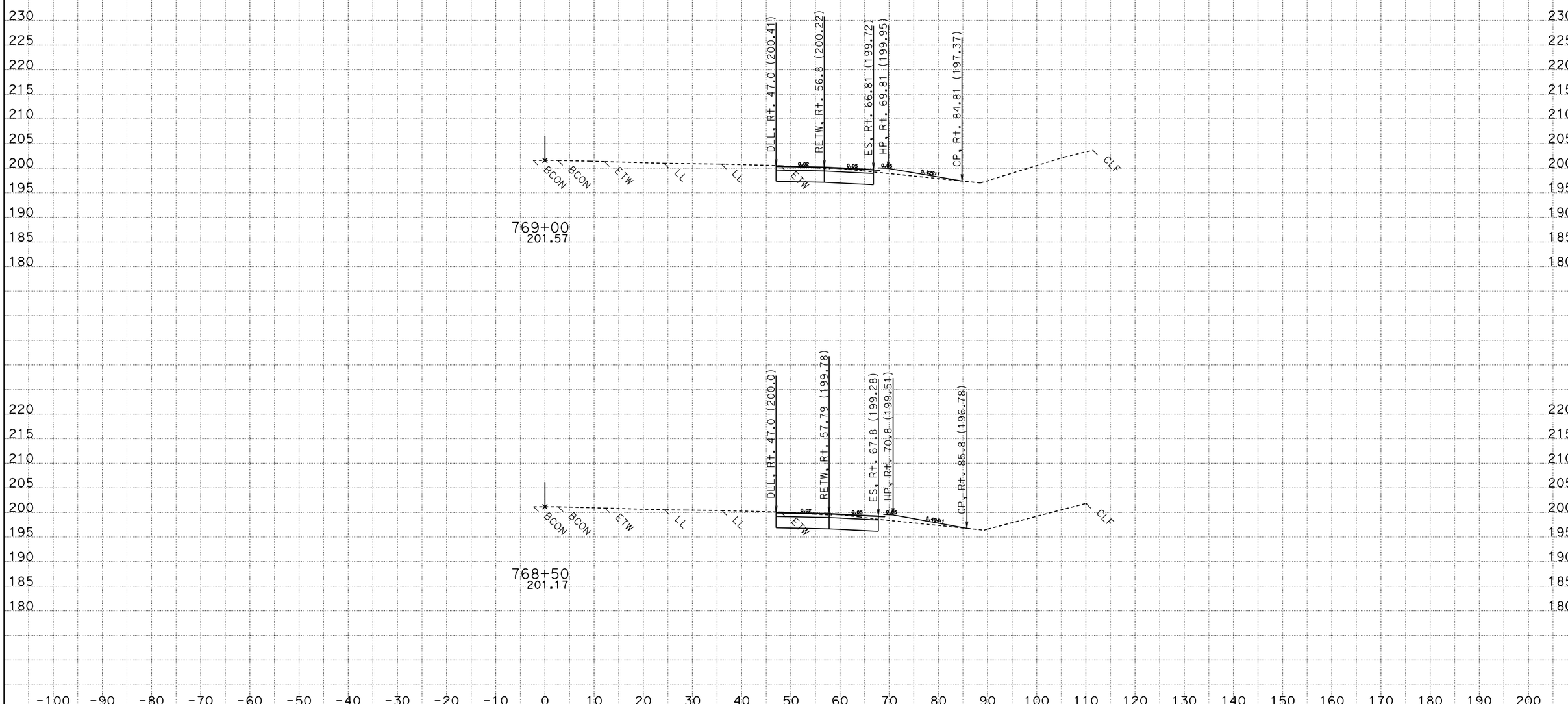

A1
CROSS SECTIONS

SCALE: 1" = 10' Horiz.
1" = 10' Vert.

DATE: 11/17/2009
KC Project: 4F070
File: P:\proj5\03\4f070\design\510-ProjectPlans\DesignPlans\34F070\To_OE_X-Sections **All Dimensions are US Survey Feet**

CONTRACT: 03-4F0704
DIST/CO/RTE/PM: 03-SAC-50-PM 17.01
SHEET 19 OF 25

For Earthwork Development Only

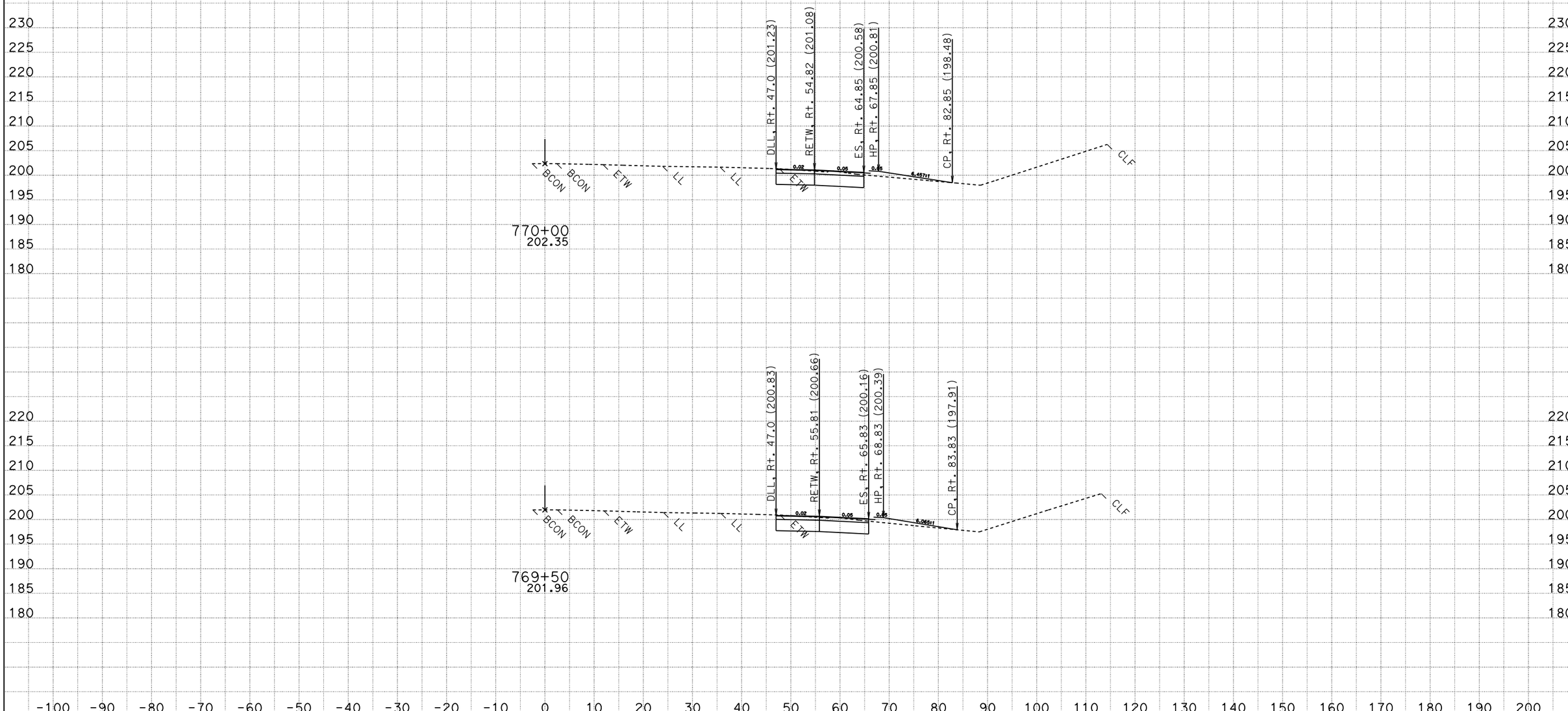

A1
CROSS SECTIONS

SCALE: 1" = 10' Horiz.
1" = 10' Vert.

DATE: 11/17/2009
KC Project: 4F070
File: P:\proj5\03\4f070\design\510-ProjectPlans\DesignPlans\34F070\To_OE_X-Sections **All Dimensions are US Survey Feet**

CONTRACT: 03-4F0704
DIST/CO/RTE/PM: 03-SAC-50-PM 17.01
SHEET 20 OF 25

For Earthwork Development Only

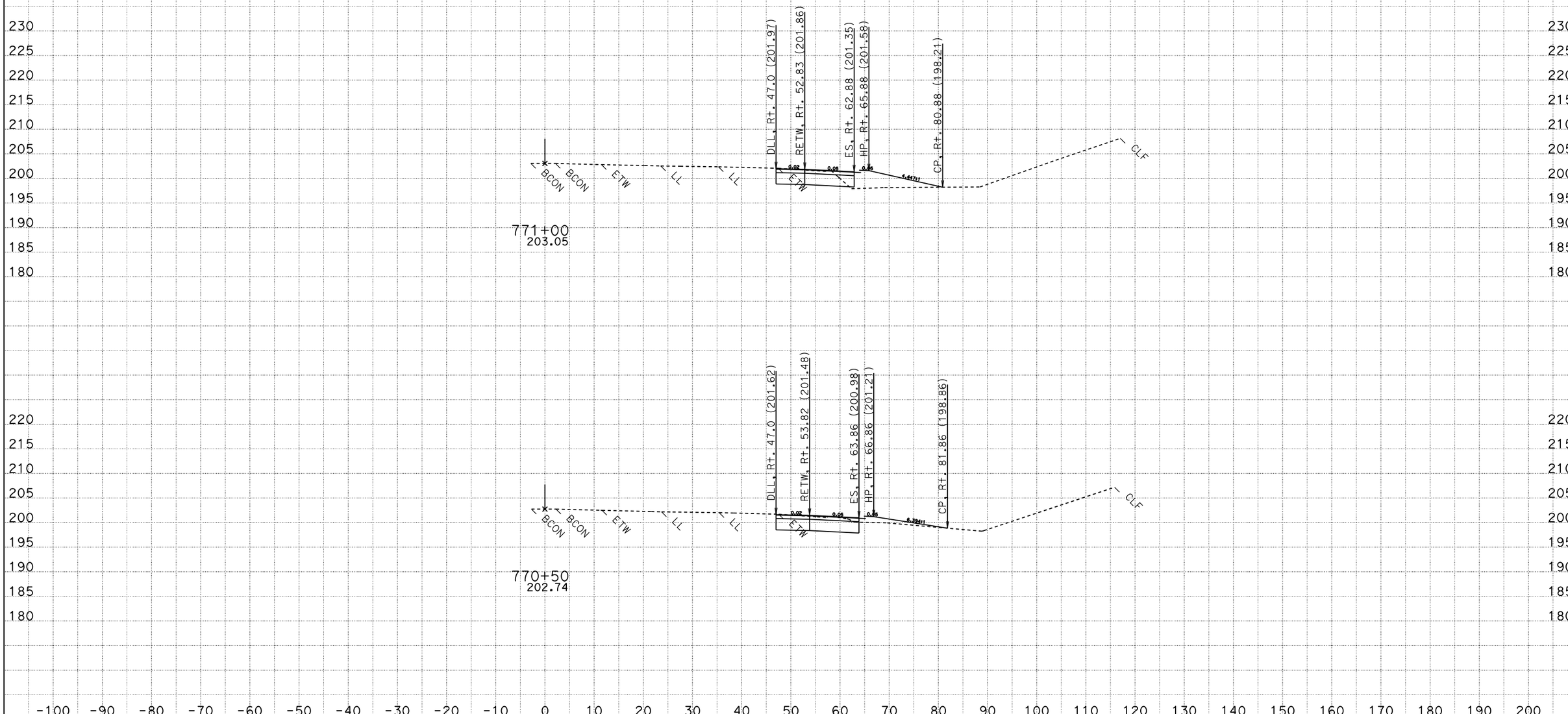

A1
CROSS SECTIONS

SCALE: 1" = 10' Horiz.
1" = 10' Vert.

CONTRACT: 03-4F0704
DIST/CO/RTE/PM: 03-SAC-50-PM 17.01

DATE: 11/17/2009
KC Project: 4F070
File: P:\proj5\03\4f070\design\510-ProjectPlans\DesignPlans\34F070\To_OE_X-Sections **All Dimensions are US Survey Feet**

For Earthwork Development Only

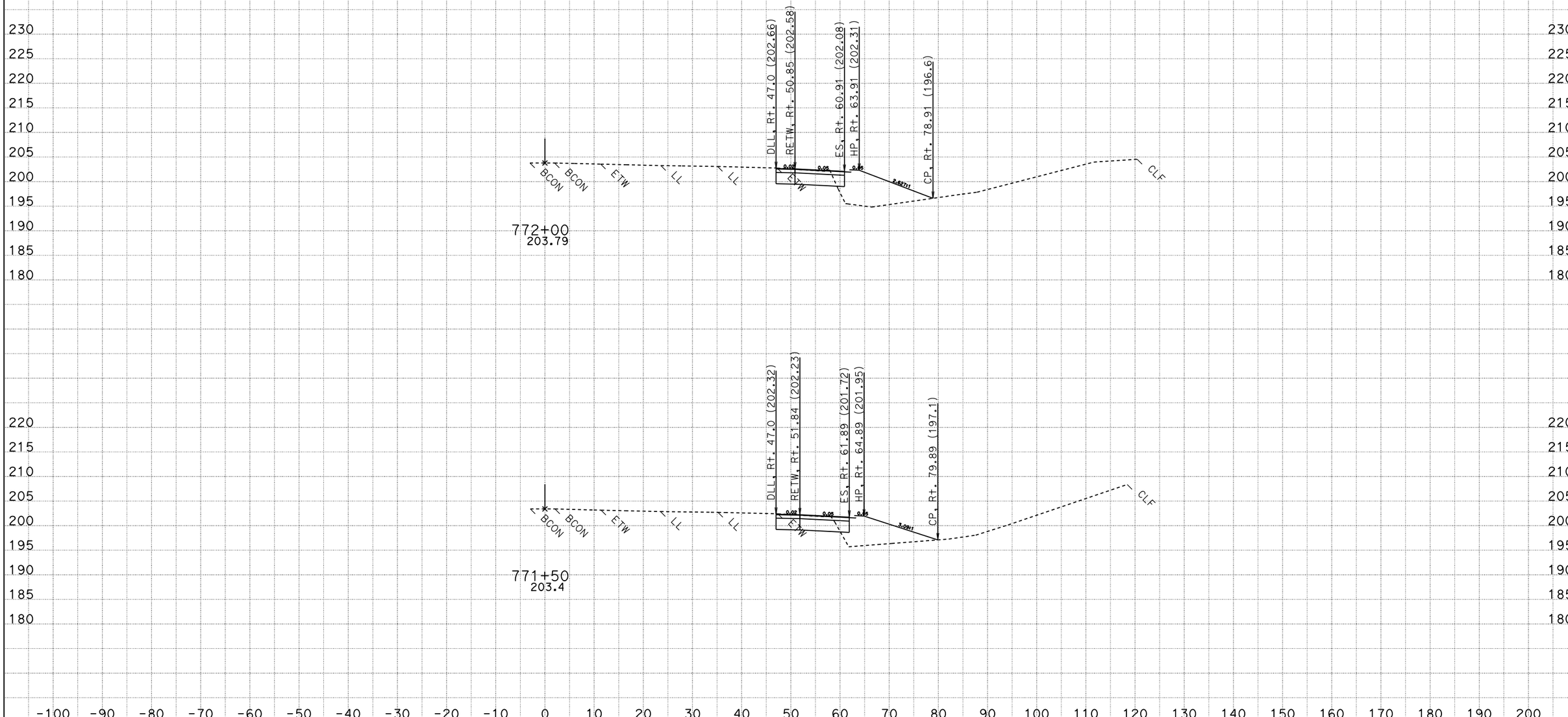

A1
CROSS SECTIONS

SCALE: 1" = 10' Horiz.
1" = 10' Vert.

DATE: 11/17/2009
KC Project: 4F070
File: P:\proj5\03\4f070\design\510-ProjectPlans\DesignPlans\34F070\To_OE_X-Sections **All Dimensions are US Survey Feet**

CONTRACT: 03-4F0704
DIST/CO/RTE/PM: 03-SAC-50-PM 17.01
SHEET 22 OF 25

For Earthwork Development Only

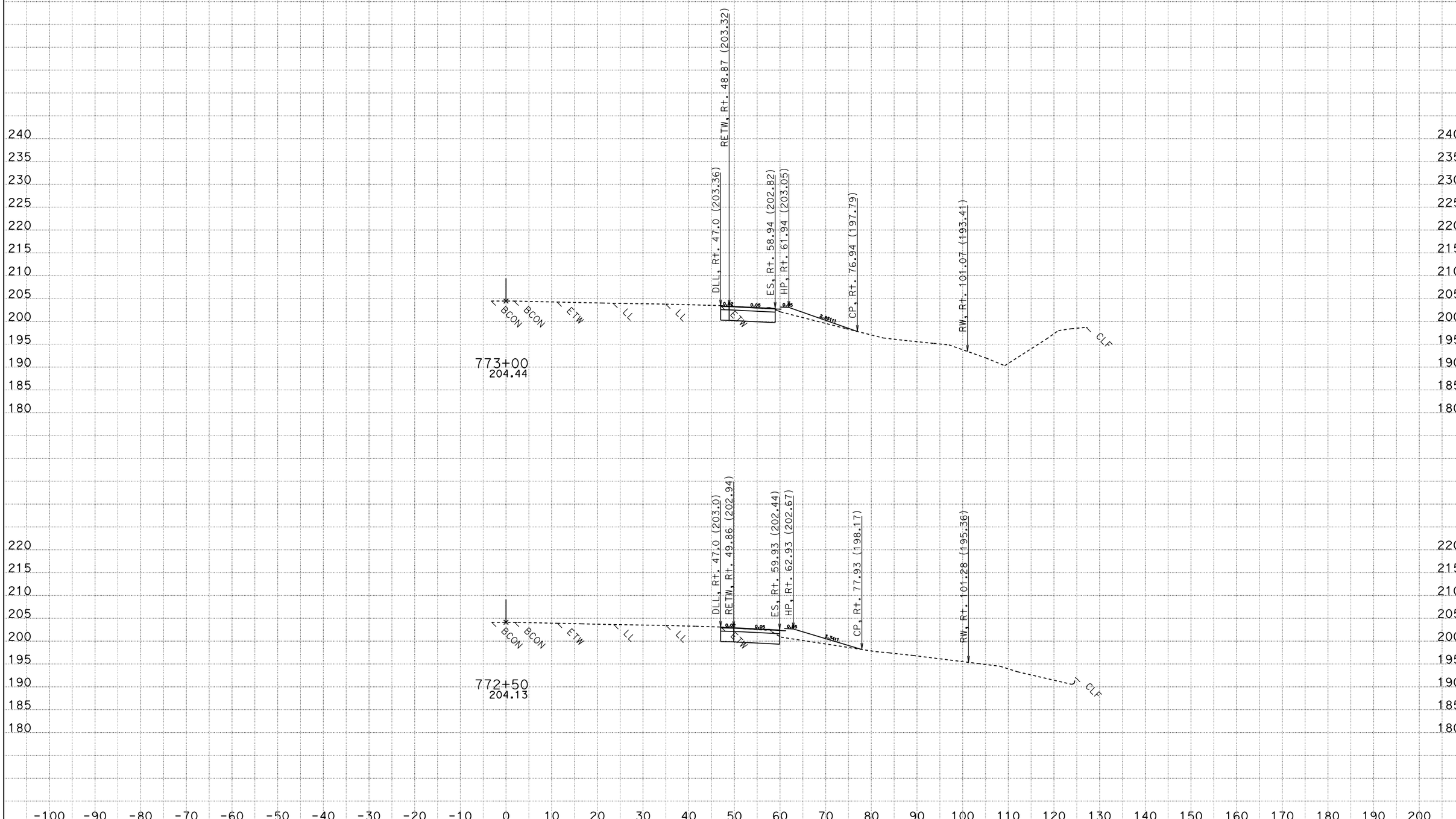

A1
CROSS SECTIONS

SCALE: 1" = 10' Horiz.
1" = 10' Vert.

DATE: 11/17/2009
KC Project: 4F070
File: P:\proj5\03\4f070\design\510-ProjectPlans\DesignPlans\34F070\To_OE_X-Sections **All Dimensions are US Survey Feet**

CONTRACT: 03-4F0704
DIST/CO/RTE/PM: 03-SAC-50-PM 17.01
SHEET 23 OF 25

For Earthwork Development Only

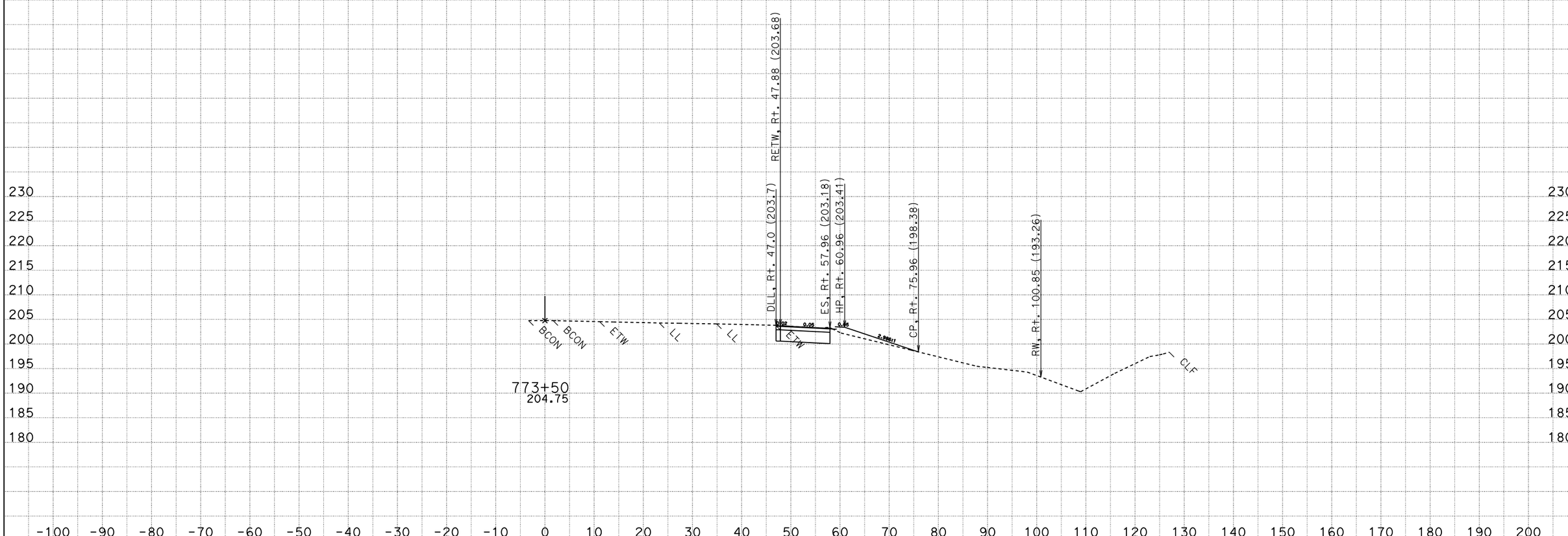

A1
CROSS SECTIONS

SCALE: 1" = 10' Horiz.
1" = 10' Vert.

DATE: 11/17/2009
KC Project: 4F070
File: P:\proj5\03\4f070\design\510-ProjectPlans\DesignPlans\34F070\To_OE_X-Sections **All Dimensions are US Survey Feet**

CONTRACT: 03-4F0704
DIST/CO/RTE/PM: 03-SAC-50-PM 17.01
SHEET 24 OF 25

For Earthwork Development Only

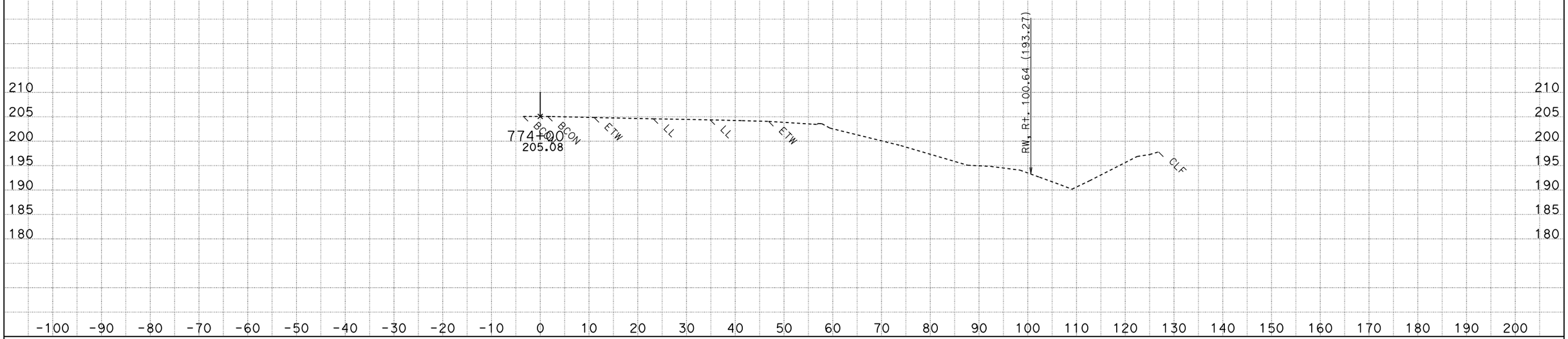

A1
CROSS SECTIONS

SCALE: 1" = 10' Horiz.
1" = 10' Vert.

DATE: 11/17/2009
KC Project: 4F070
File: P:\proj5\03\4f070\design\510-ProjectPlans\DesignPlans\34F070\To_OE_X-Sections **All Dimensions are US Survey Feet**

CONTRACT: 03-4F0704
DIST/CO/RTE/PM: 03-SAC-50-PM 17.01
SHEET 25 OF 25

For Earthwork Development Only

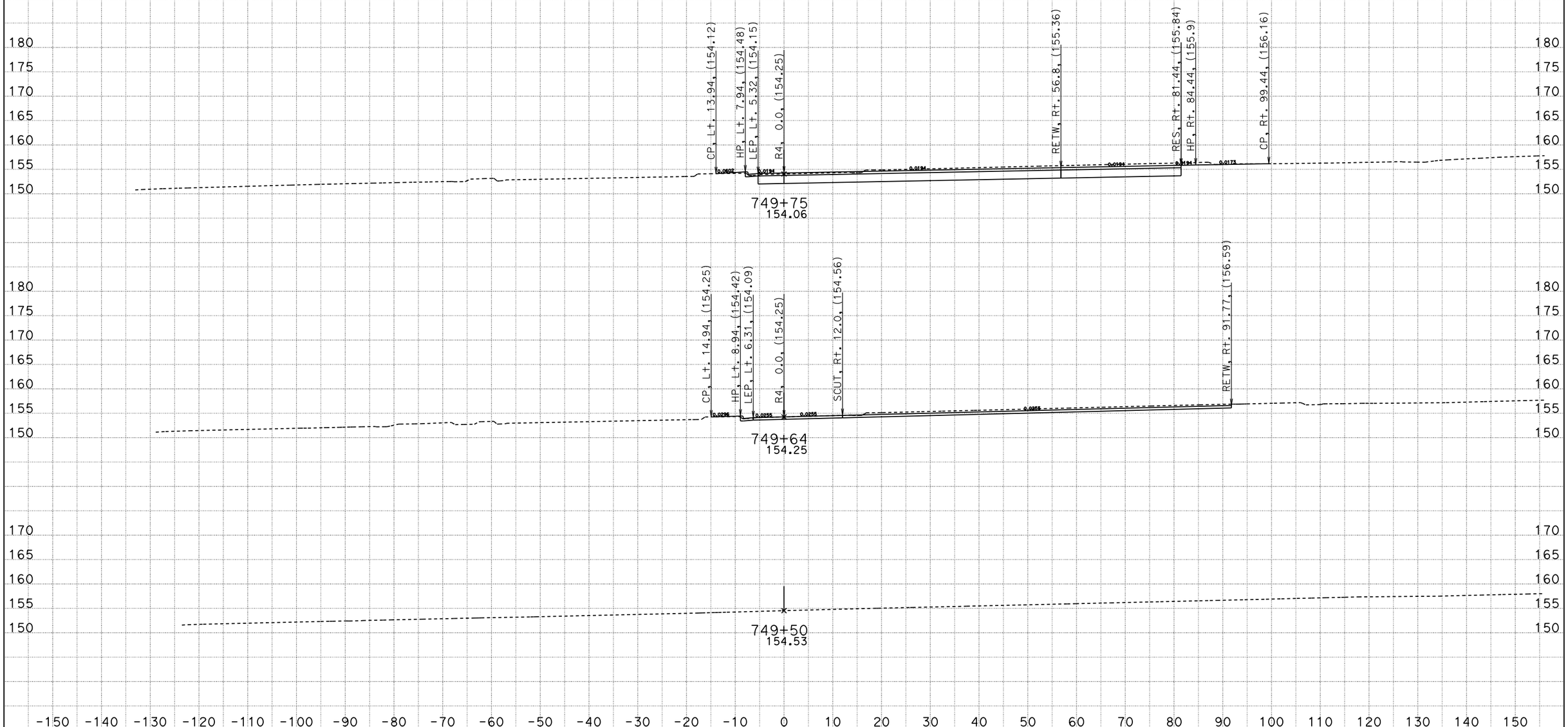

DATE: 8/28/2009

File: P:\proj5\03\4f070\design\510-ProjectPlans\DesignPlans\34F070\To_OE_X-Sections

R4
CROSS SECTIONS

SCALE: 1" = 10' Horiz.
1" = 10' Vert.

All Dimensions are US Survey Feet

CONTRACT: 03-4F0704

DIST/CO/RTE/PM: 03-SAC-50-PM 17.01

SHEET 1 OF 28

For Earthwork Development Only

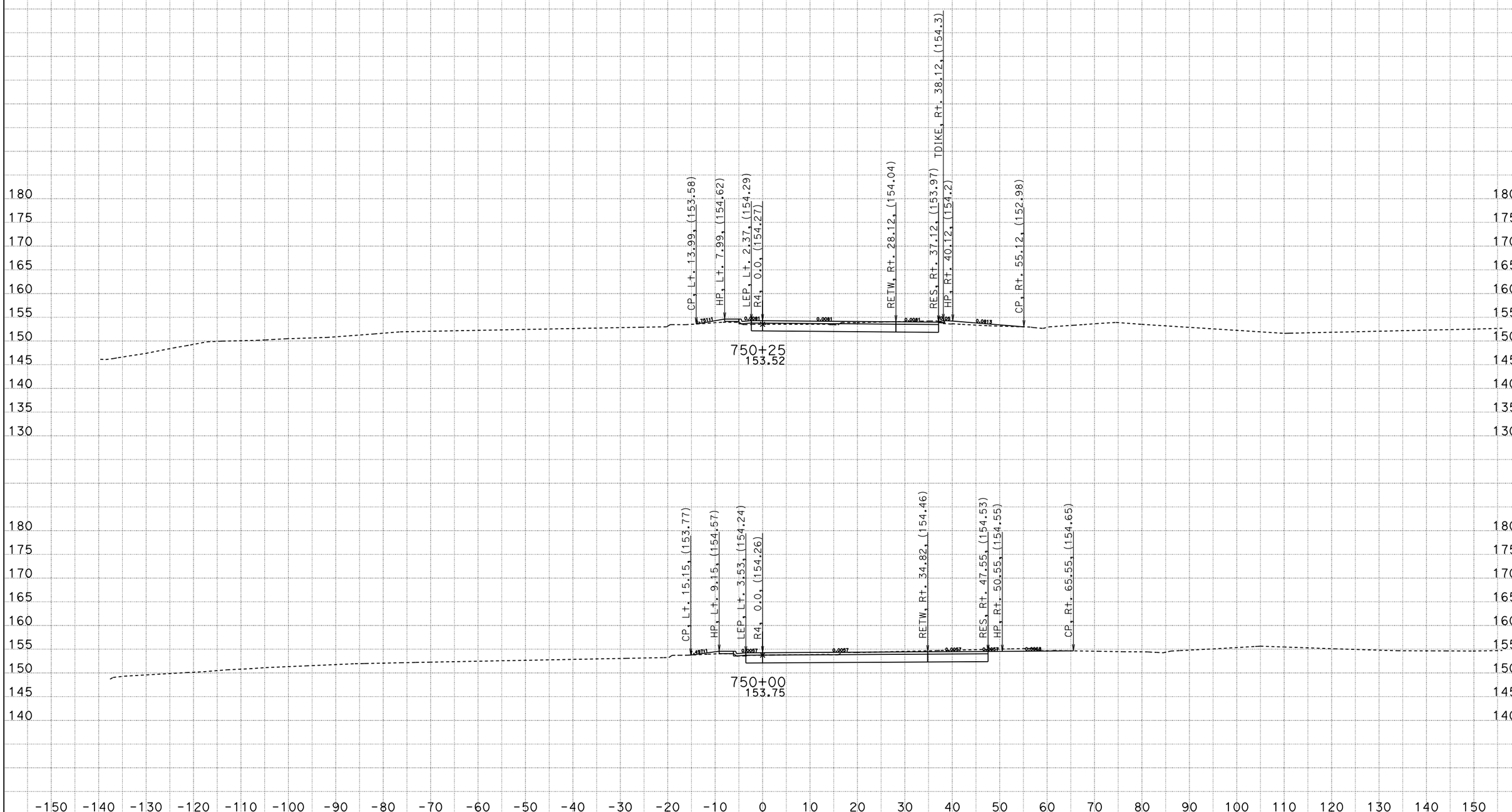

R4
CROSS SECTIONS

DATE: 8/28/2009

File: P:\proj5\03\4f070\design\510-ProjectPlans\DesignPlans\34F070\To_OE_X-Sections

SCALE: 1" = 10' Horiz.
1" = 10' Vert.

All Dimensions are US Survey Feet

CONTRACT: 03-4F0704

DIST/CO/RTE/PM: 03-SAC-50-PM 17.01

SHEET 2 OF 28

For Earthwork Development Only

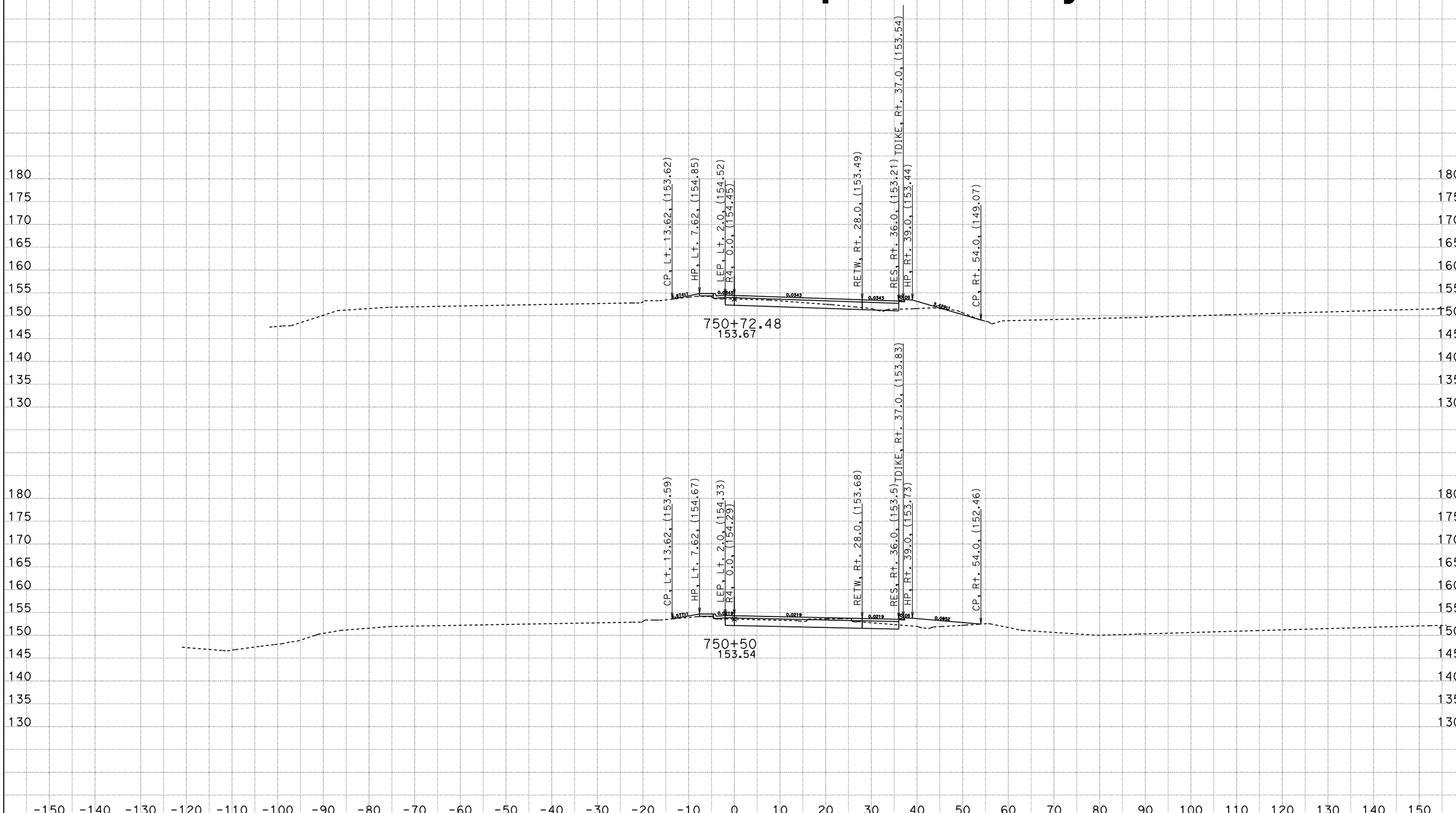

R4
CROSS SECTIONS

SCALE: 1" = 10' Horiz.
1" = 10' Vert.

All Dimensions are US Survey Feet

DATE: 8/28/2009

File: P:\proj5\03\4f070\design\510-ProjectPlans\DesignPlans\34F070\To_OE_X-Sections

CONTRACT: 03-4F0704

DIST/CO/RTE/PM: 03-SAC-50-PM 17.01

For Earthwork Development Only

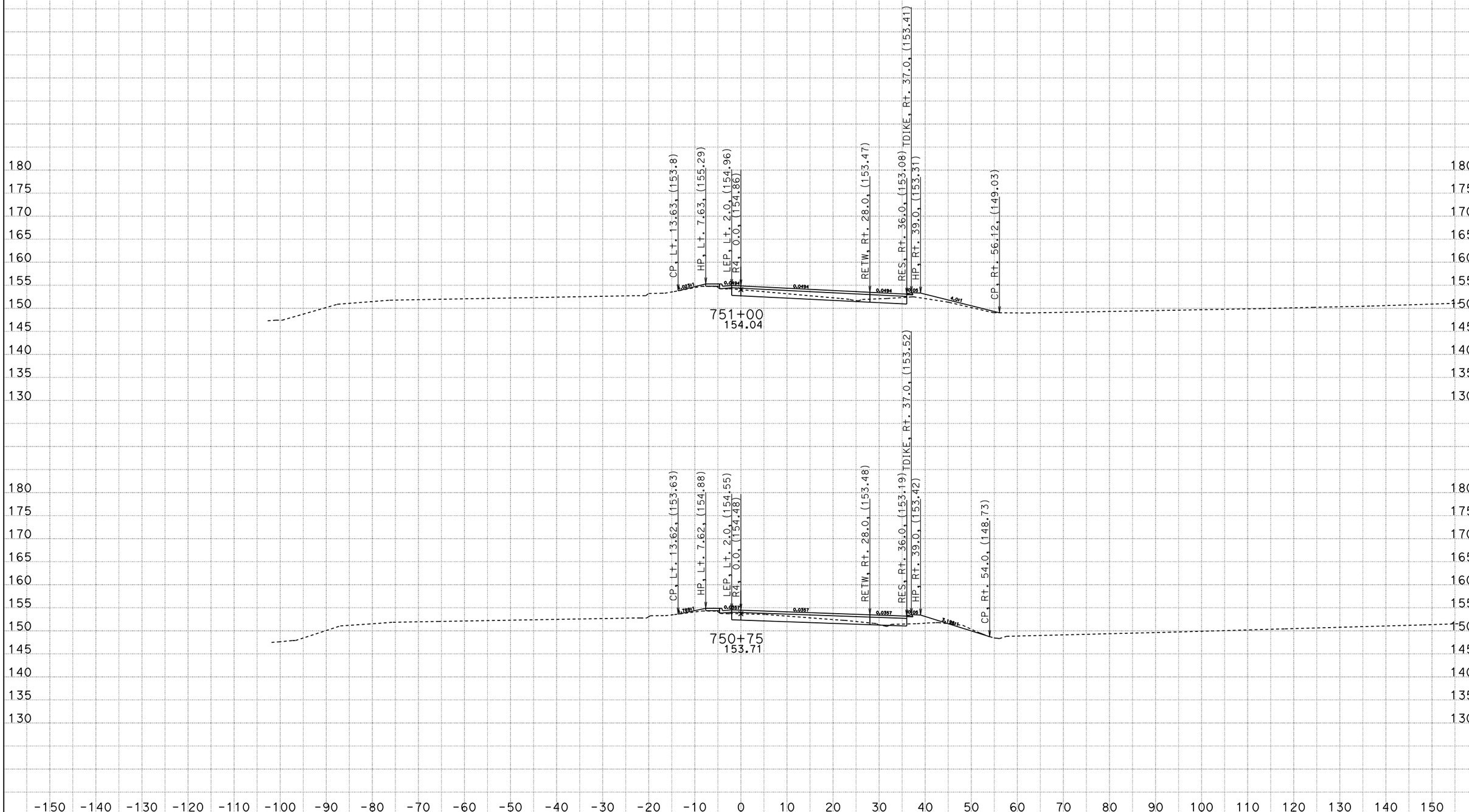

DATE: 8/28/2009

File: P:\proj5\03\4f070\design\510-ProjectPlans\DesignPlans\34F070\To_OE_X-Sections

R4
CROSS SECTIONS

SCALE: 1" = 10' Horiz.
1" = 10' Vert.

All Dimensions are US Survey Feet

CONTRACT: 03-4F0704

DIST/CO/RTE/PM: 03-SAC-50-PM 17.01

SHEET 4 OF 28

For Earthwork Development Only

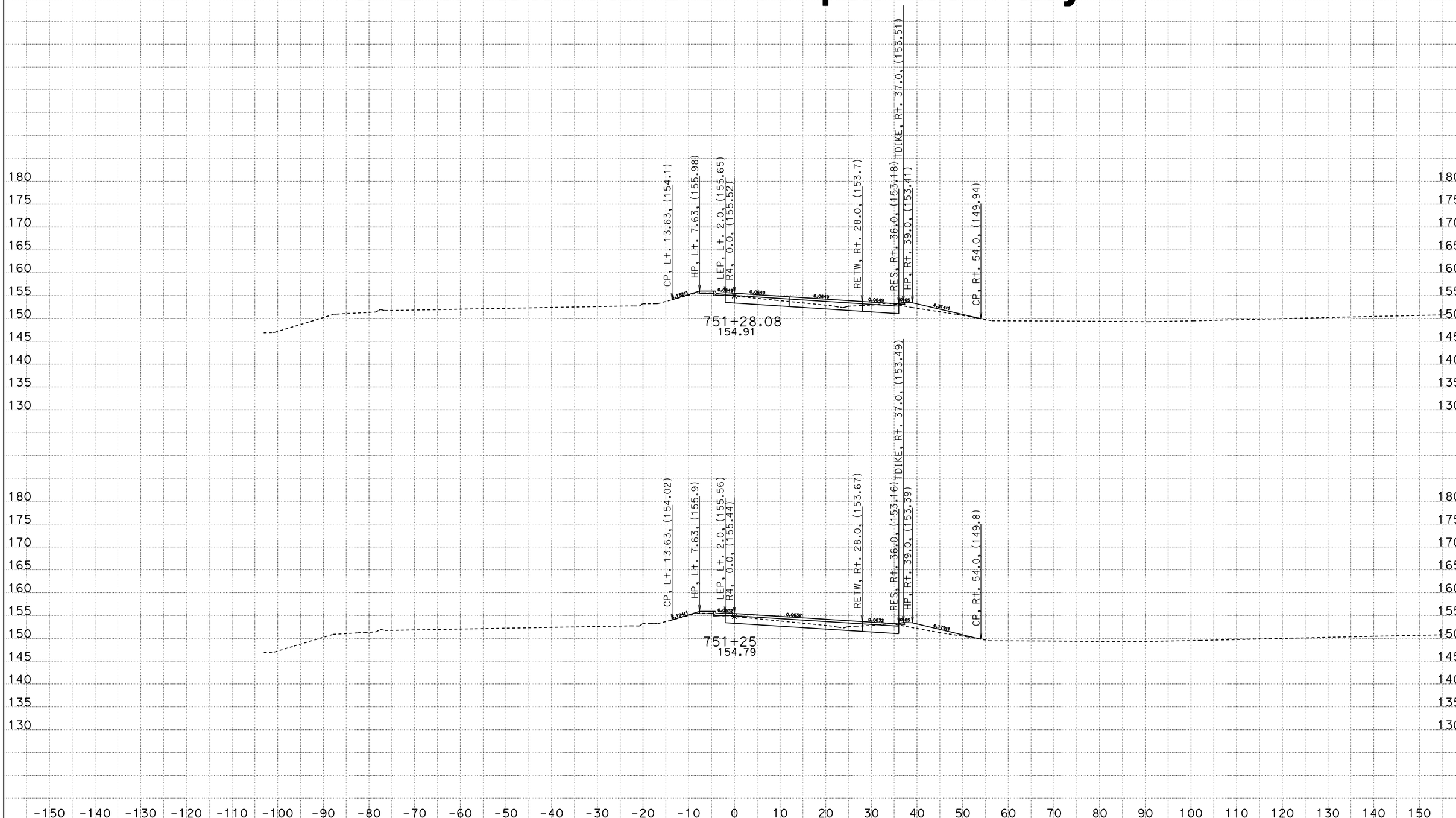

DATE: 8/28/2009

File: P:\proj5\03\4f070\design\510-ProjectPlans\DesignPlans\34F070\To_OE_X-Sections

R4
CROSS SECTIONS

SCALE: 1" = 10' Horiz.
1" = 10' Vert.

All Dimensions are US Survey Feet

CONTRACT: 03-4F0704

DIST/CO/RTE/PM: 03-SAC-50-PM 17.01

SHEET 5 OF 28

For Earthwork Development Only

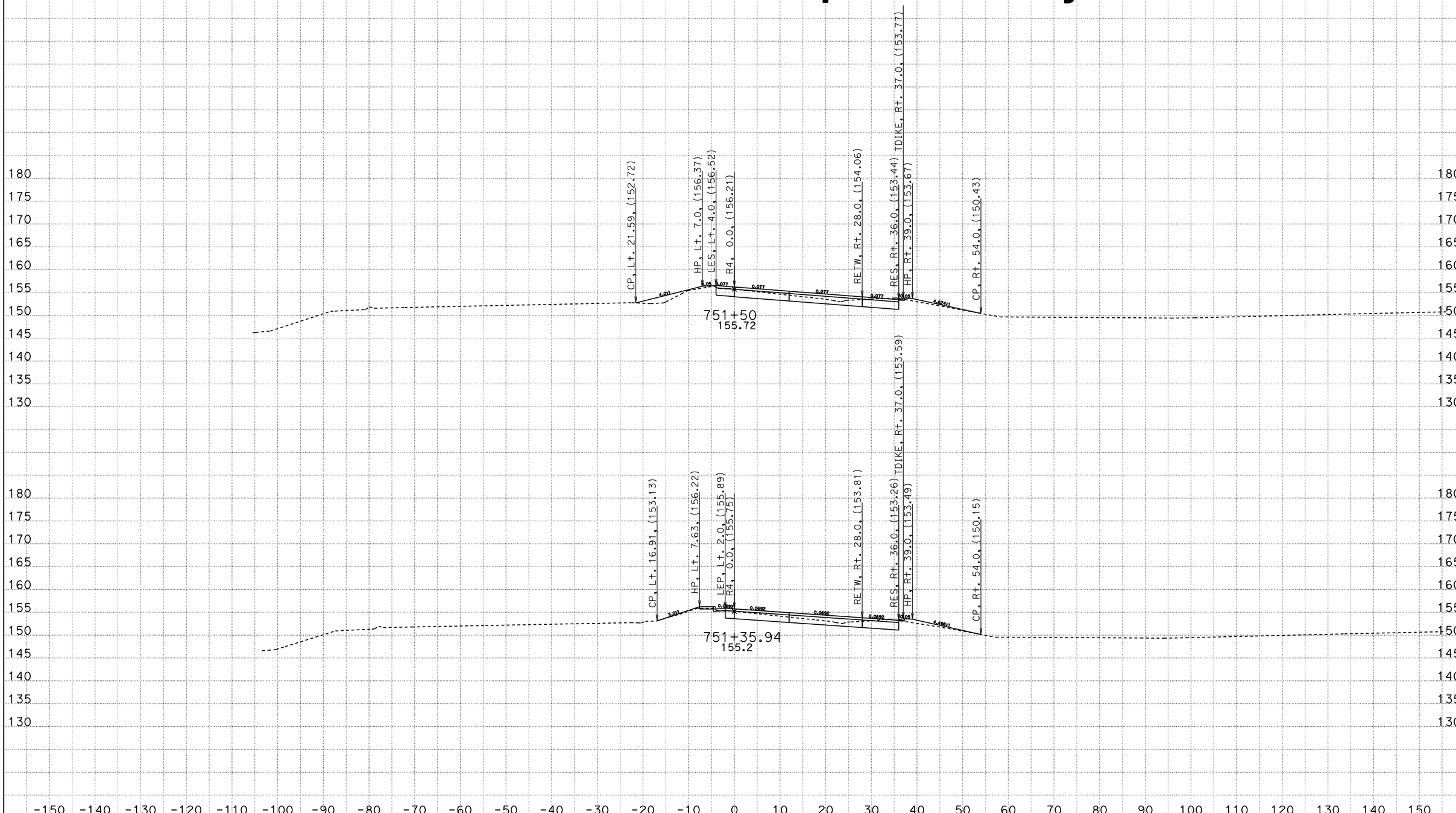

R4
CROSS SECTIONS

DATE: 8/28/2009

File: P:\proj5\03\4f070\design\510-ProjectPlans\DesignPlans\34F070\To_OE_X-Sections

SCALE: 1" = 10' Horiz.
1" = 10' Vert.

All Dimensions are US Survey Feet

CONTRACT: 03-4F0704

DIST/CO/RTE/PM: 03-SAC-50-PM 17.01

SHEET 6 OF 28

For Earthwork Development Only

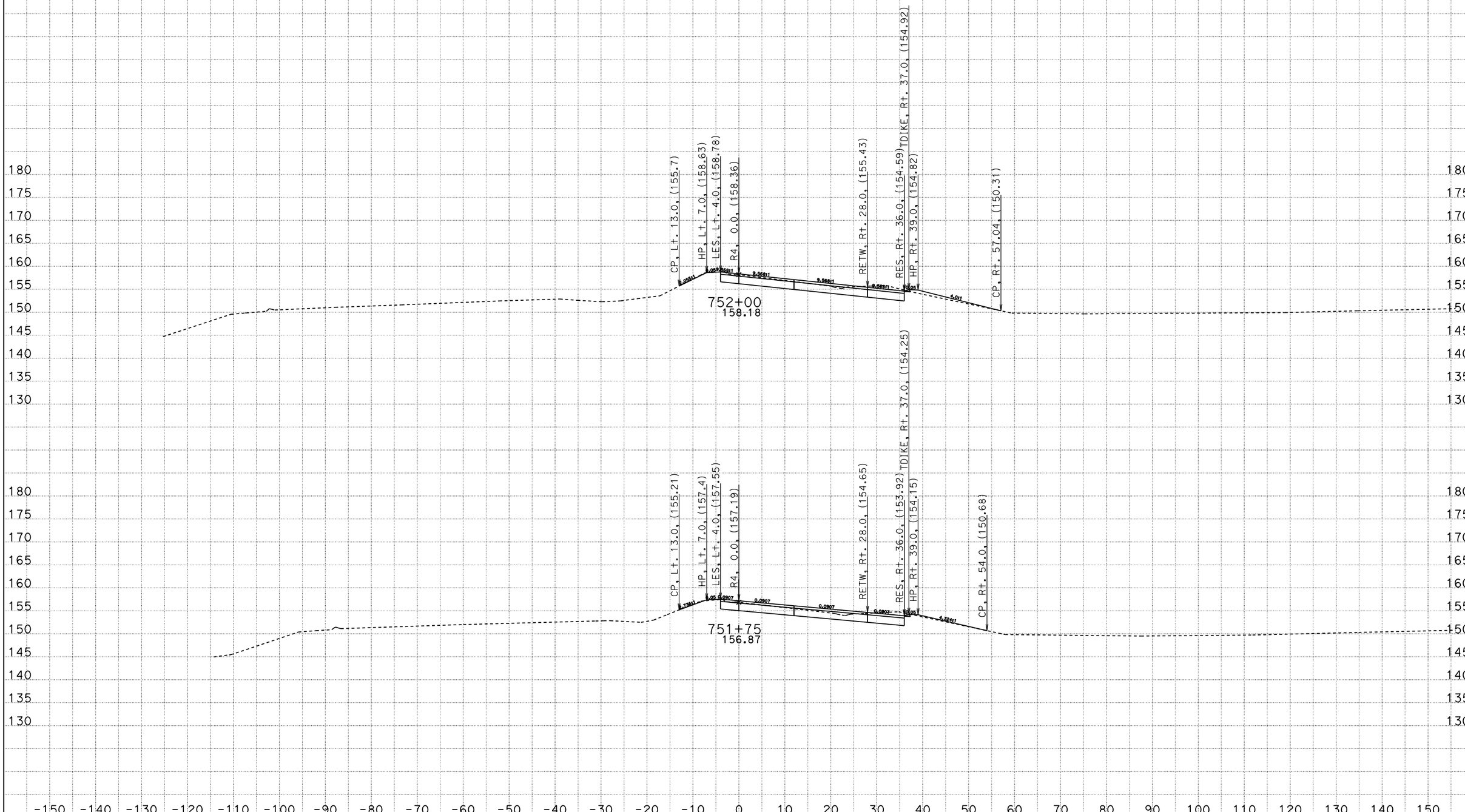

DATE: 8/28/2009

File: P:\proj5\03\4f070\design\510-ProjectPlans\DesignPlans\34F070\To_OE_X-Sections

R4
CROSS SECTIONS

SCALE: 1" = 10' Horiz.
1" = 10' Vert.

All Dimensions are US Survey Feet

CONTRACT: 03-4F0704

DIST/CO/RTE/PM: 03-SAC-50-PM 17.01

SHEET 7 OF 28

For Earthwork Development Only

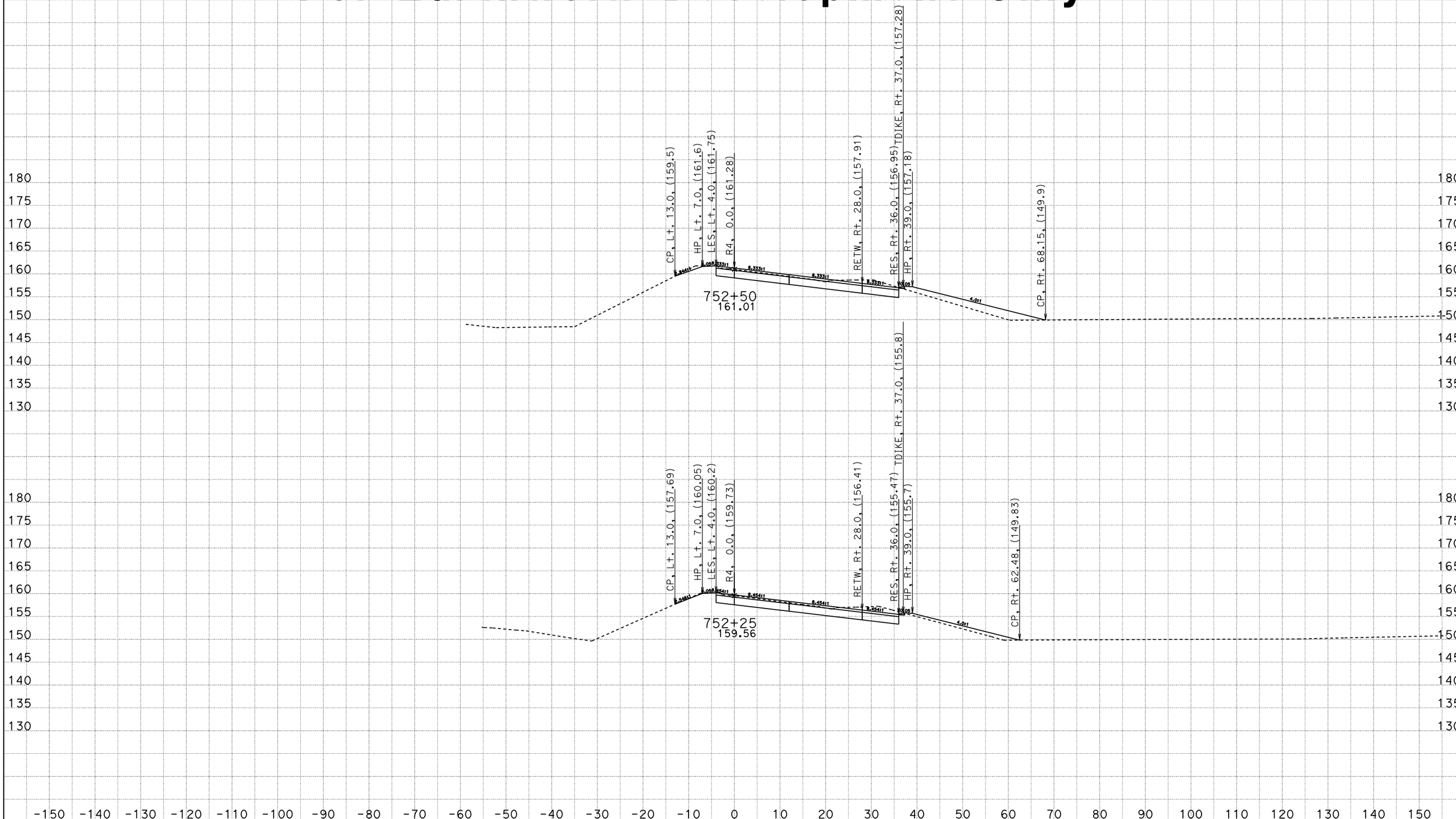

R4
CROSS SECTIONS

SCALE: 1" = 10' Horiz.
1" = 10' Vert.

All Dimensions are US Survey Feet

DATE: 8/28/2009

File: P:\proj5\03\4f070\design\510-ProjectPlans\DesignPlans\34F070\To_OE_X-Sections

CONTRACT: 03-4F0704

DIST/CO/RTE/PM: 03-SAC-50-PM 17.01

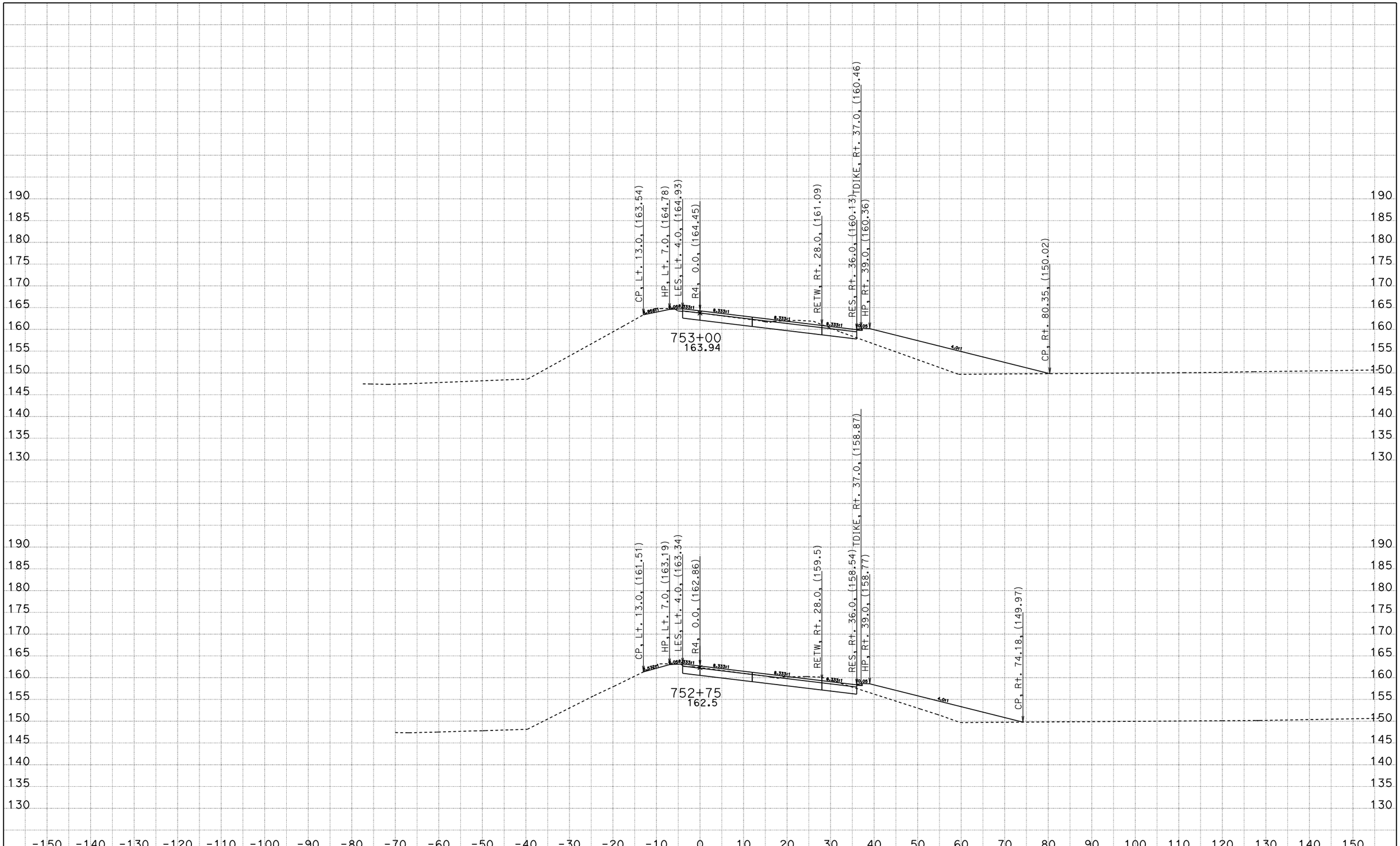

DATE: 8/28/2009

File: P:\proj5\03\4f070\design\510-ProjectPlans\DesignPlans\34F070\To_OE_X-Sections

R4
CROSS SECTIONS

SCALE: 1" = 10' Horiz.
1" = 10' Vert.

All Dimensions are US Survey Feet

CONTRACT: 03-4F0704

DIST/CO/RTE/PM: 03-SAC-50-PM 17.01

SHEET 9 OF 28

For Earthwork Development Only

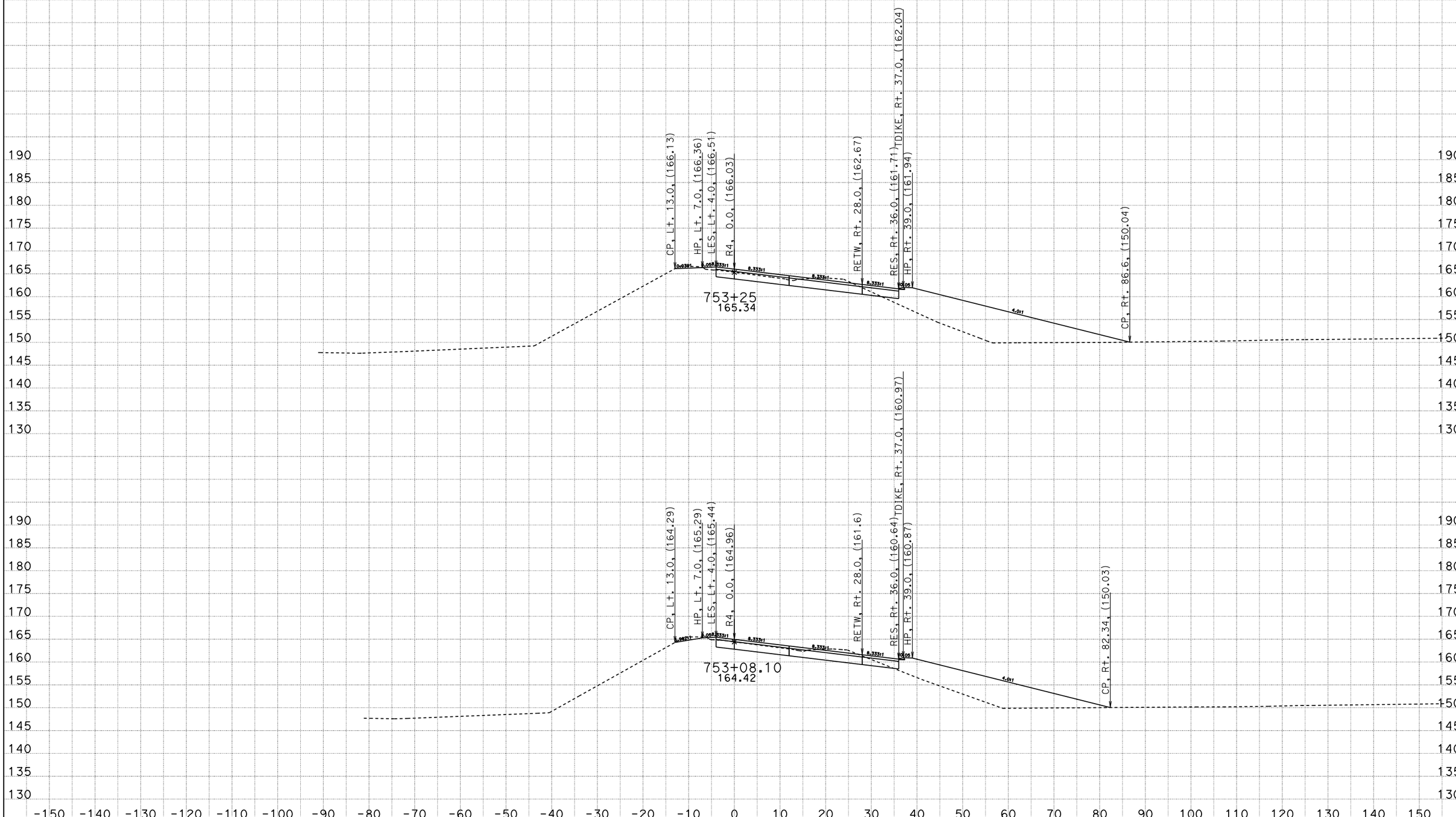

DATE: 8/28/2009

File: P:\proj5\03\4f070\design\510-ProjectPlans\DesignPlans\34F070\To_OE_X-Sections

R4
CROSS SECTIONS

SCALE: 1" = 10' Horiz.
1" = 10' Vert.

All Dimensions are US Survey Feet

CONTRACT: 03-4F0704

DIST/CO/RTE/PM: 03-SAC-50-PM 17.01

SHEET 10 OF 28

For Earthwork Development Only

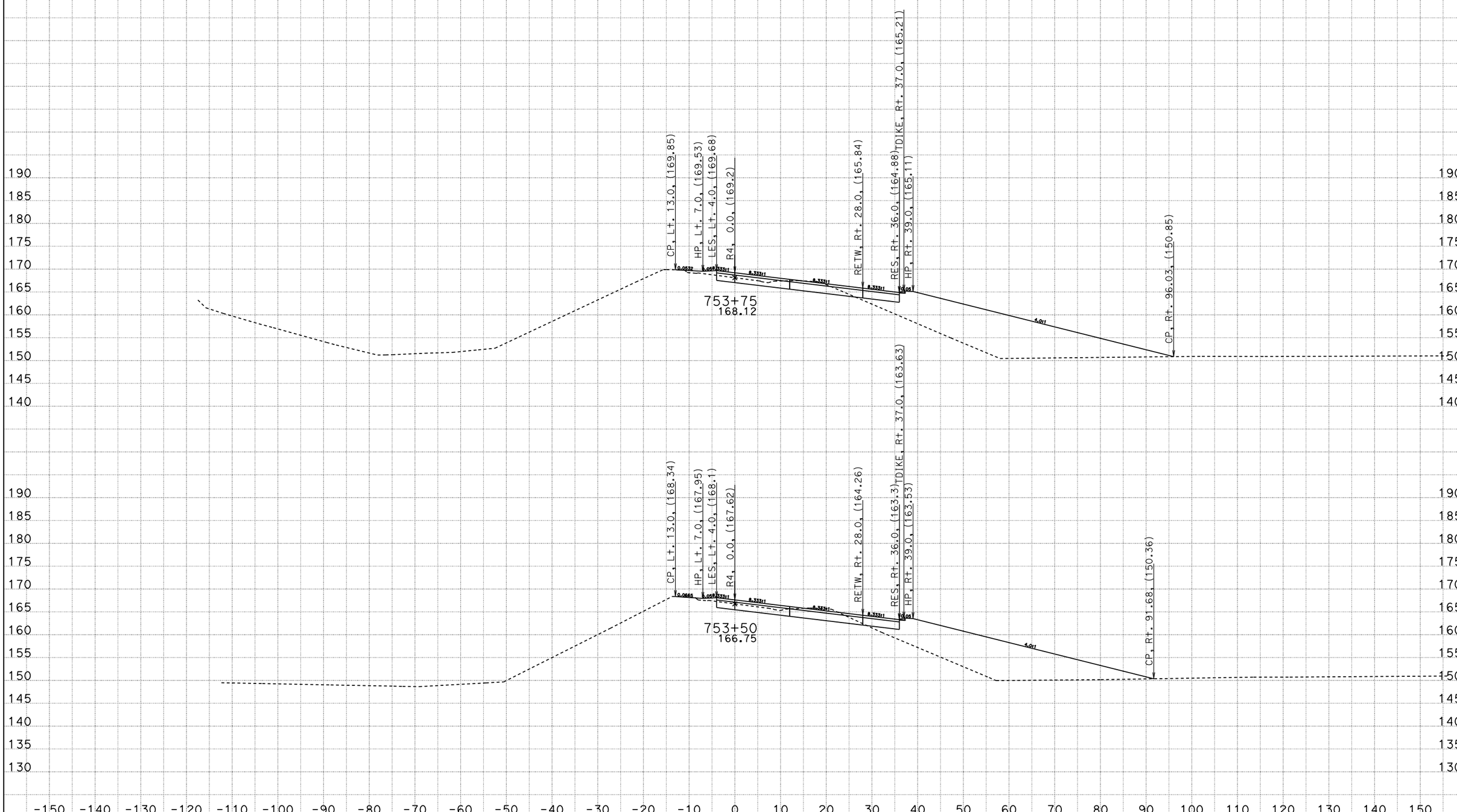

DATE: 8/28/2009

File: P:\proj5\03\4f070\design\510-ProjectPlans\DesignPlans\34F070\To_OE_X-Sections

R4
CROSS SECTIONS

SCALE: 1" = 10' Horiz.
1" = 10' Vert.

All Dimensions are US Survey Feet

CONTRACT: 03-4F0704

DIST/CO/RTE/PM: 03-SAC-50-PM 17.01

SHEET 11 OF 28

For Earthwork Development Only

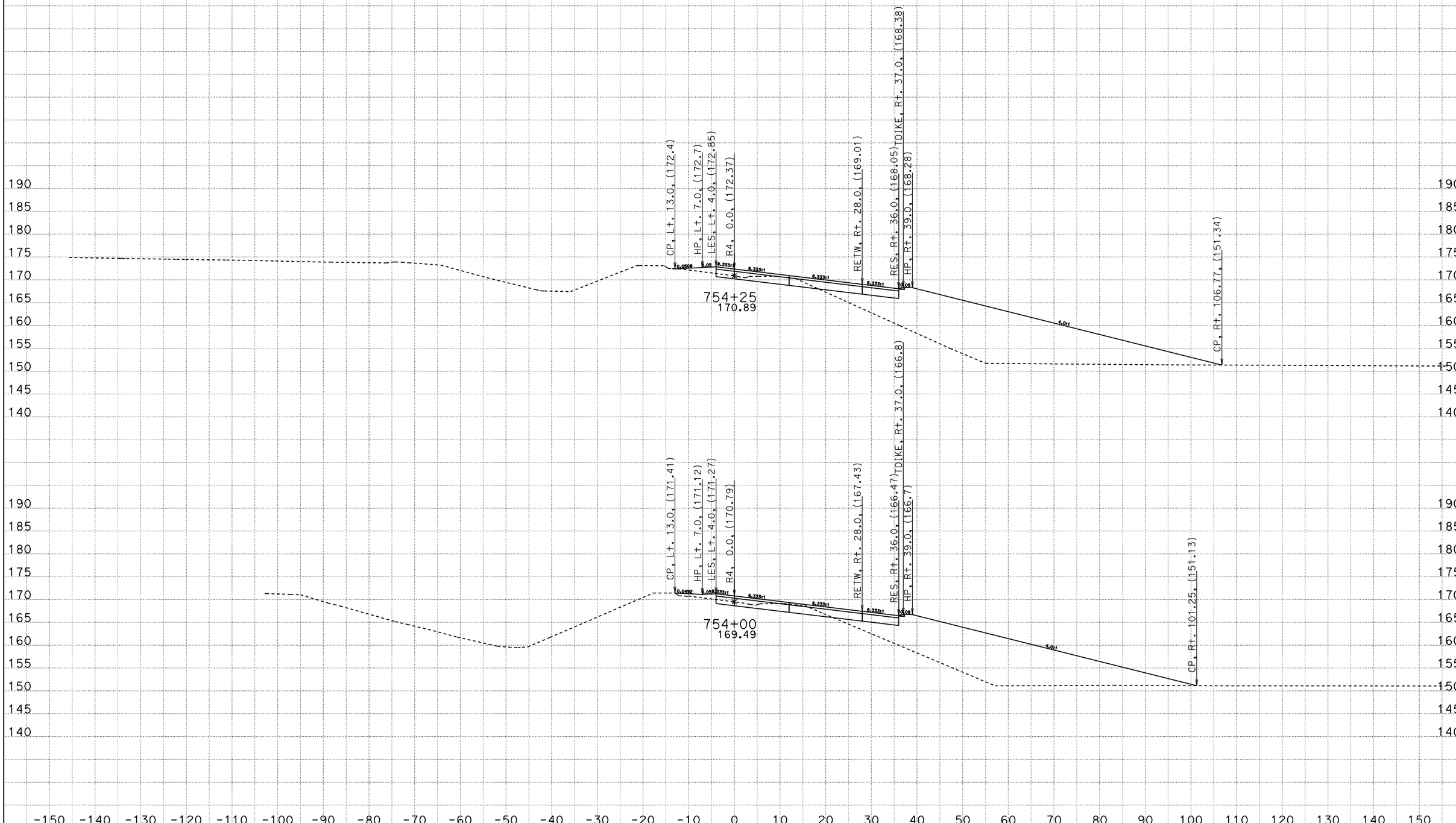

R4
CROSS SECTIONS

DATE: 8/28/2009

File: P:\proj5\03\4f070\design\510-ProjectPlans\DesignPlans\34F070\To_OE_X-Sections

SCALE: 1" = 10' Horiz.
1" = 10' Vert.

All Dimensions are US Survey Feet

CONTRACT: 03-4F0704

DIST/CO/RTE/PM: 03-SAC-50-PM 17.01

For Earthwork Development Only

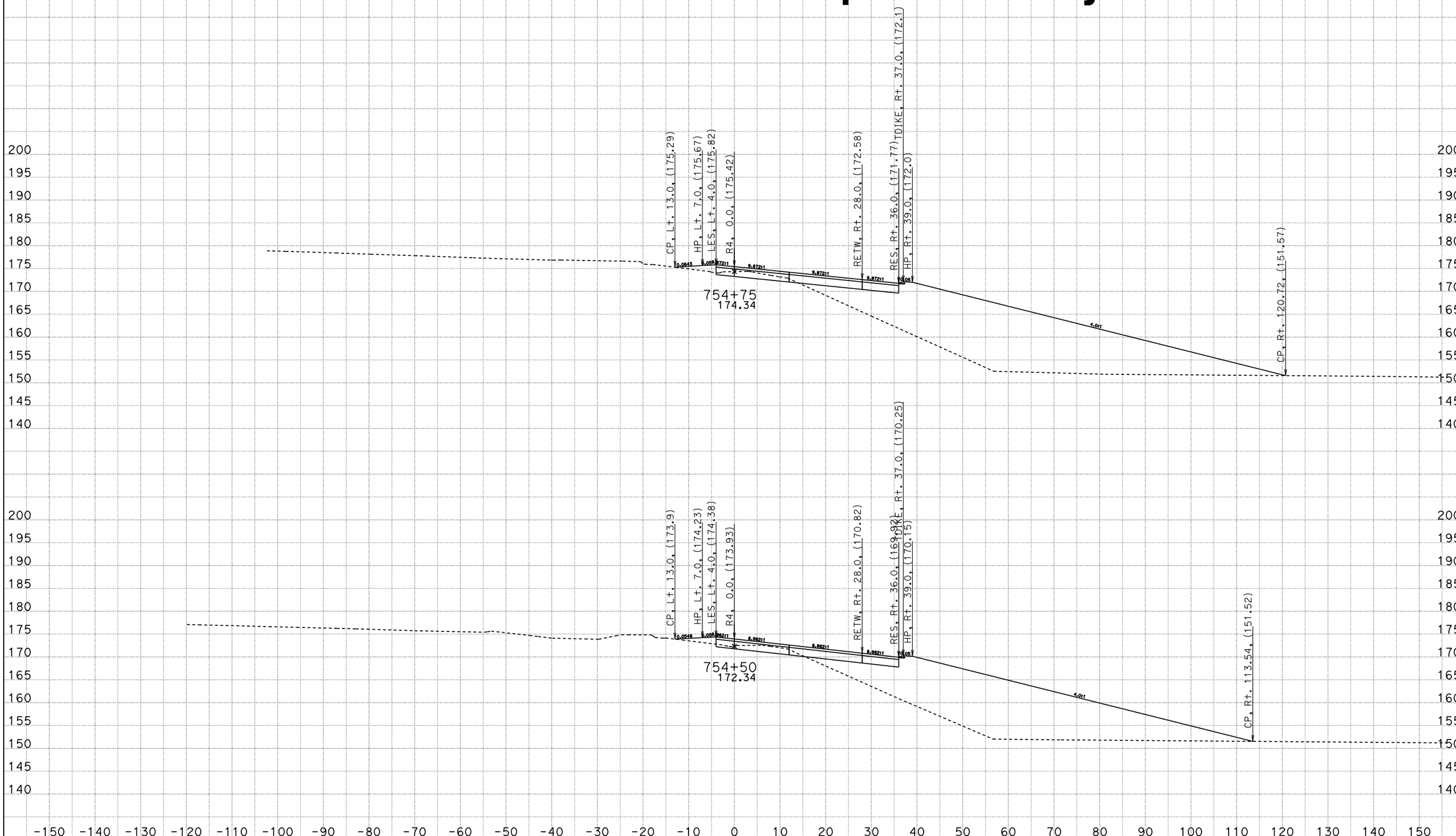

DATE: 8/28/2009

File: P:\proj5\03\4f070\design\510-ProjectPlans\DesignPlans\34F070\To_OE_X-Sections

R4
CROSS SECTIONS

SCALE: 1" = 10' Horiz.
1" = 10' Vert.

All Dimensions are US Survey Feet

CONTRACT: 03-4F0704

DIST/CO/RTE/PM: 03-SAC-50-PM 17.01

SHEET 13 OF 28

For Earthwork Development Only

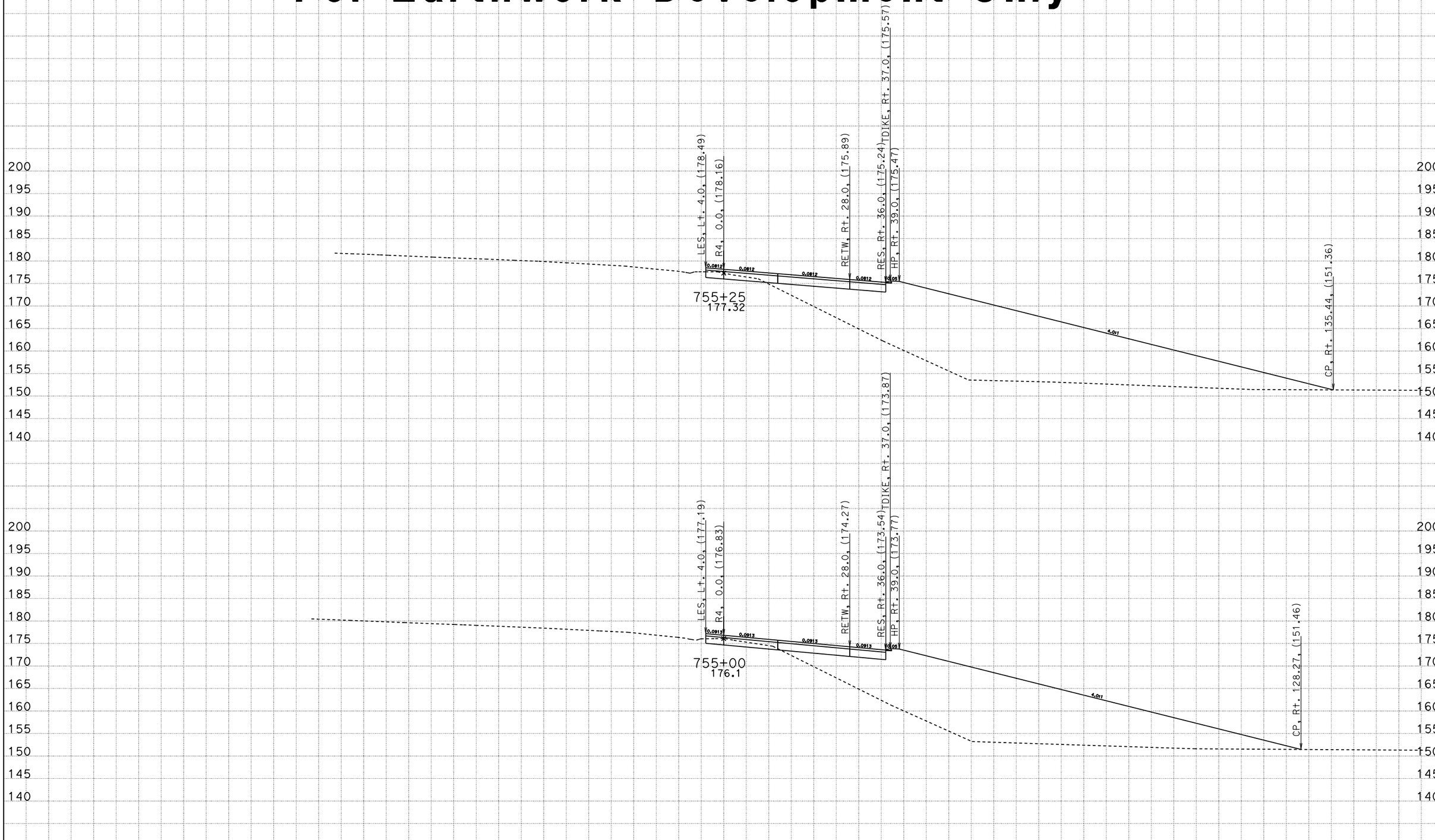

R4
CROSS SECTIONS

SCALE: 1" = 10' Horiz.
1" = 10' Vert.

All Dimensions are US Survey Feet

CONTRACT: 03-4F0704

DIST/CO/RTE/PM: 03-SAC-50-PM 17.01

SHEET 14 OF 28

DATE: 8/28/2009
File: P:\proj5\03\4f070\design\510-ProjectPlans\DesignPlans\34F070\To_OE_X-Sections

For Earthwork Development Only

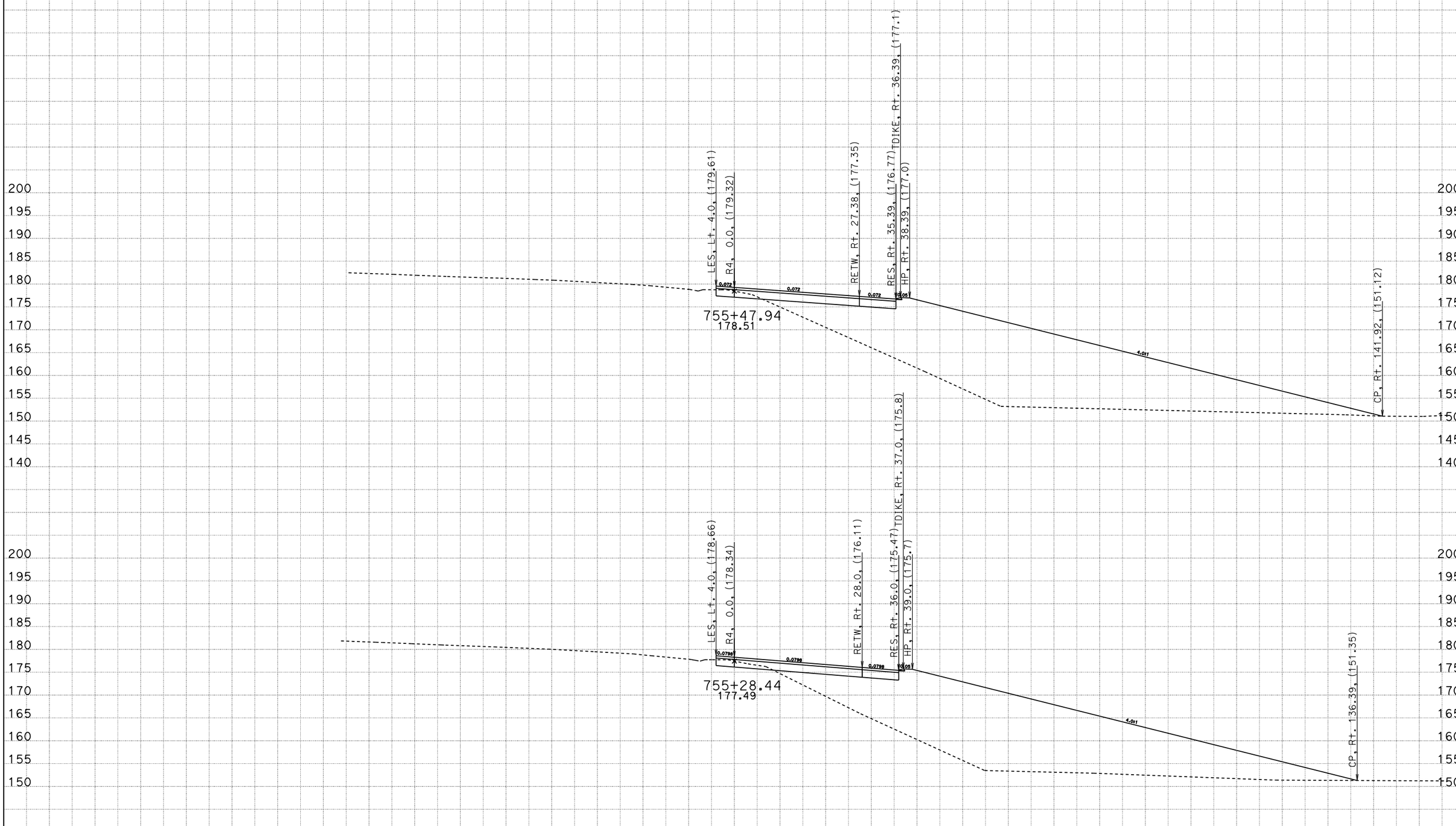

R4
CROSS SECTIONS

SCALE: 1" = 10' Horiz.
1" = 10' Vert.

All Dimensions are US Survey Feet

CONTRACT: 03-4F0704

DIST/CO/RTE/PM: 03-SAC-50-PM 17.01

SHEET 15 OF 28

DATE: 8/28/2009
File: P:\proj5\03\4f070\design\510-ProjectPlans\DesignPlans\34F070\To_OE_X-Sections

For Earthwork Development Only

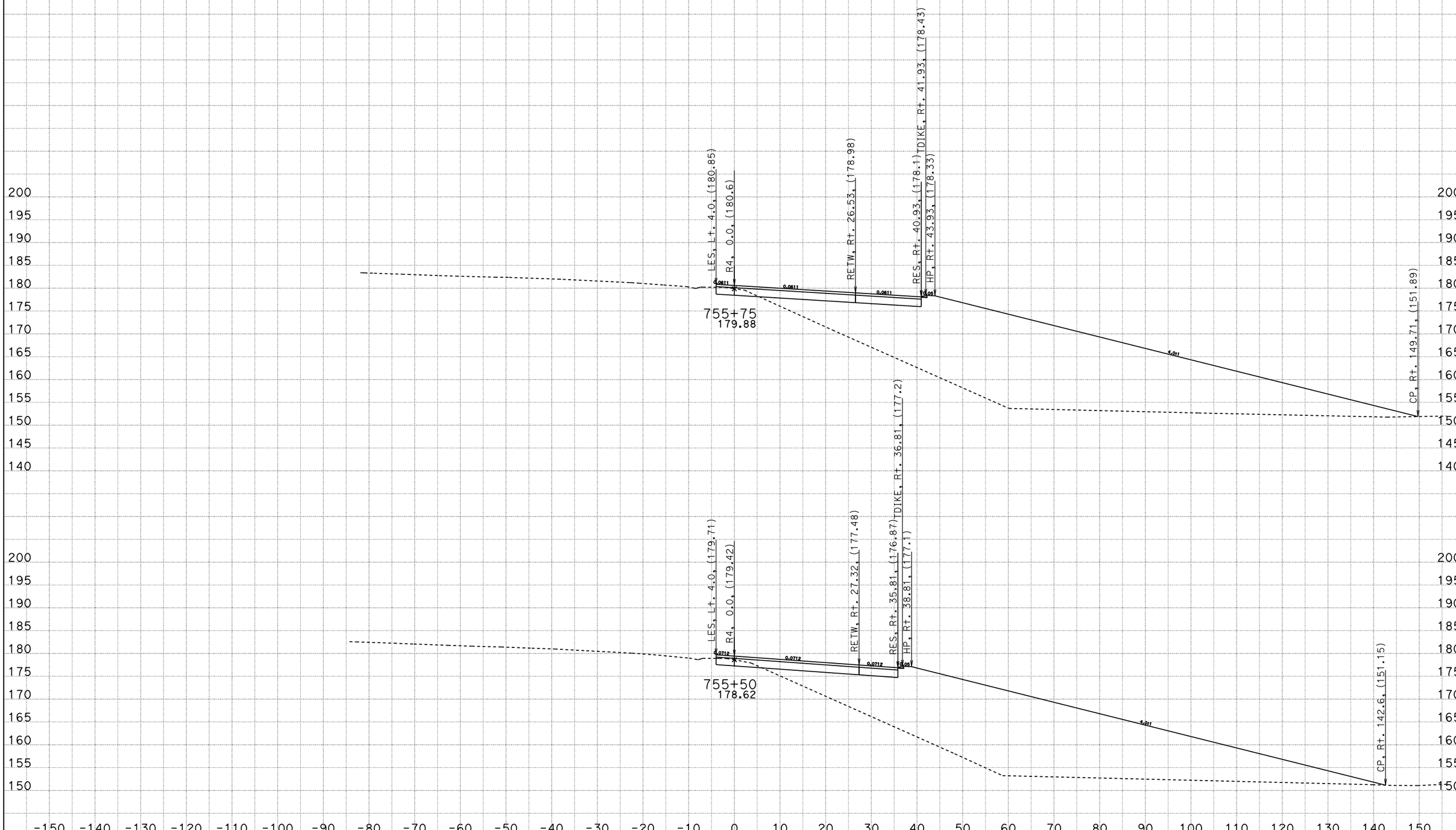

R4
CROSS SECTIONS

DATE: 8/28/2009

File: P:\proj5\03\4f070\design\510-ProjectPlans\DesignPlans\34F070\To_OE_X-Sections

SCALE: 1" = 10' Horiz.
1" = 10' Vert.

All Dimensions are US Survey Feet

CONTRACT: 03-4F0704

DIST/CO/RTE/PM: 03-SAC-50-PM 17.01

For Earthwork Development Only

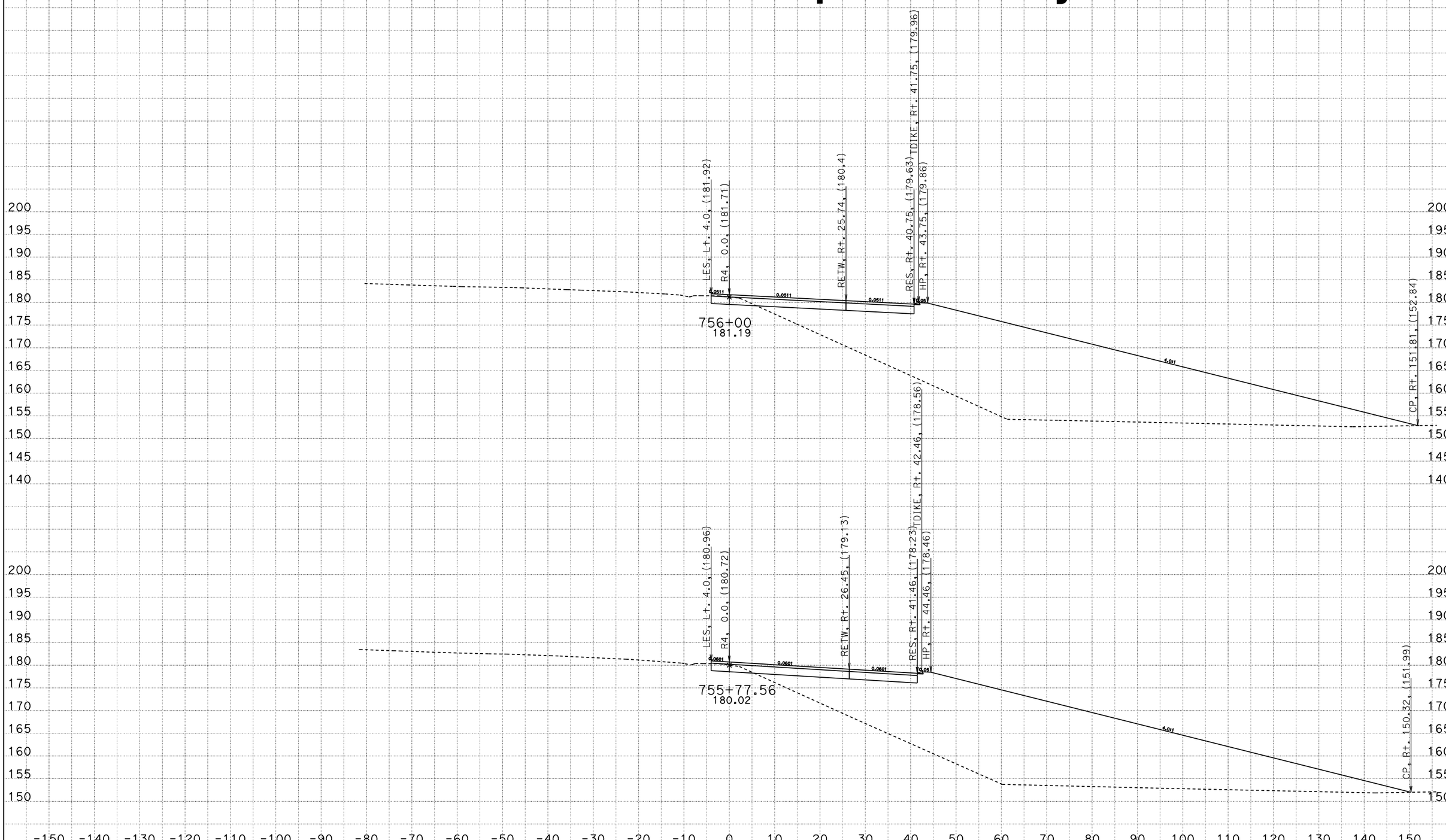

R4
CROSS SECTIONS

SCALE: 1" = 10' Horiz.
1" = 10' Vert.

All Dimensions are US Survey Feet

CONTRACT: 03-4F0704
DIST/CO/RTE/PM: 03-SAC-50-PM 17.01

DATE: 8/28/2009
File: P:\proj5\03\4f070\design\510-ProjectPlans\DesignPlans\34F070\To_OE_X-Sections

For Earthwork Development Only

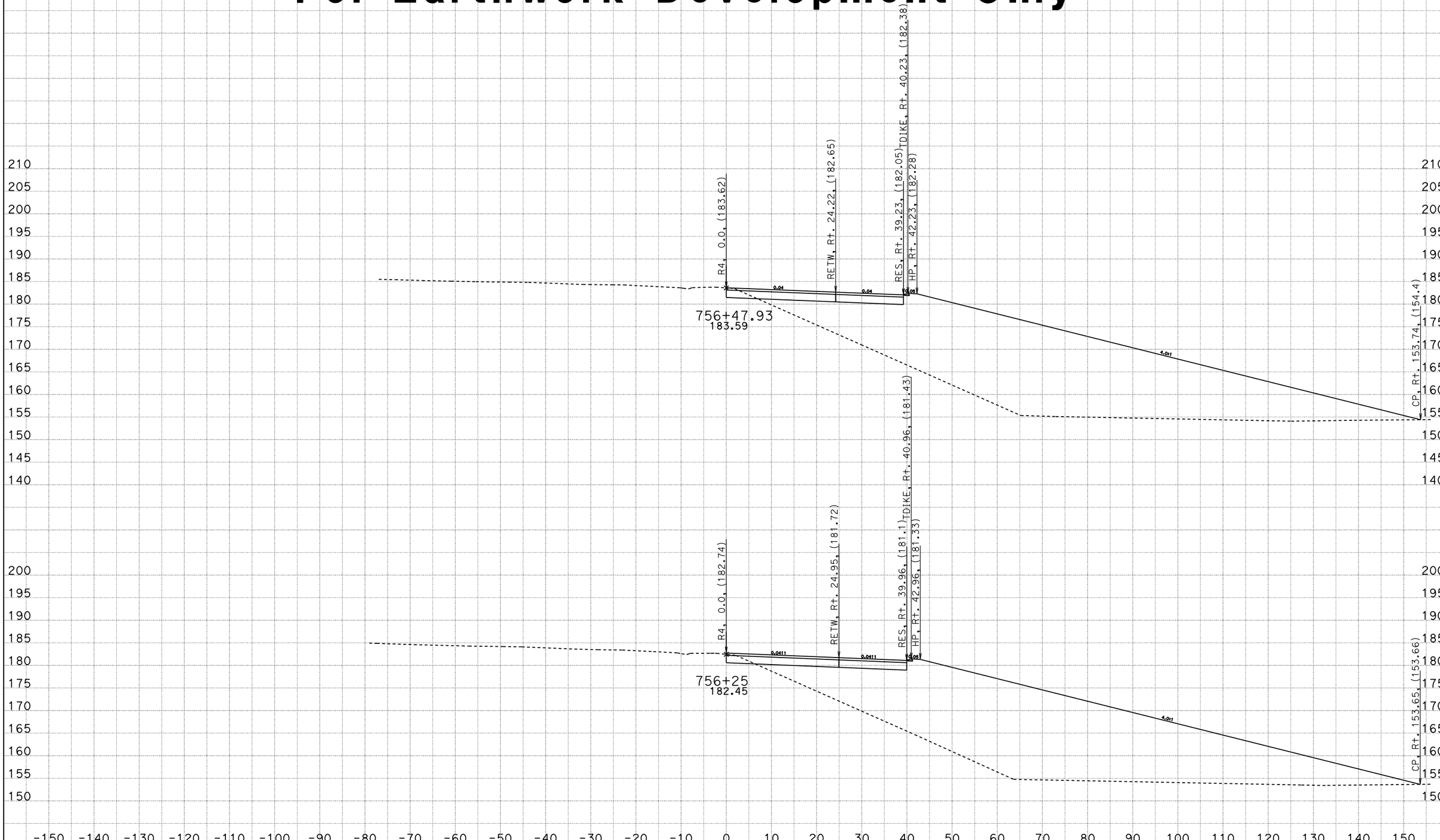

DATE: 8/28/2009

File: P:\proj5\03\4f070\design\510-ProjectPlans\DesignPlans\34F070\To_OE_X-Sections

R4
CROSS SECTIONS

SCALE: 1" = 10' Horiz.
1" = 10' Vert.

All Dimensions are US Survey Feet

CONTRACT: 03-4F0704

DIST/CO/RTE/PM: 03-SAC-50-PM 17.01

SHEET 18 OF 28

For Earthwork Development Only

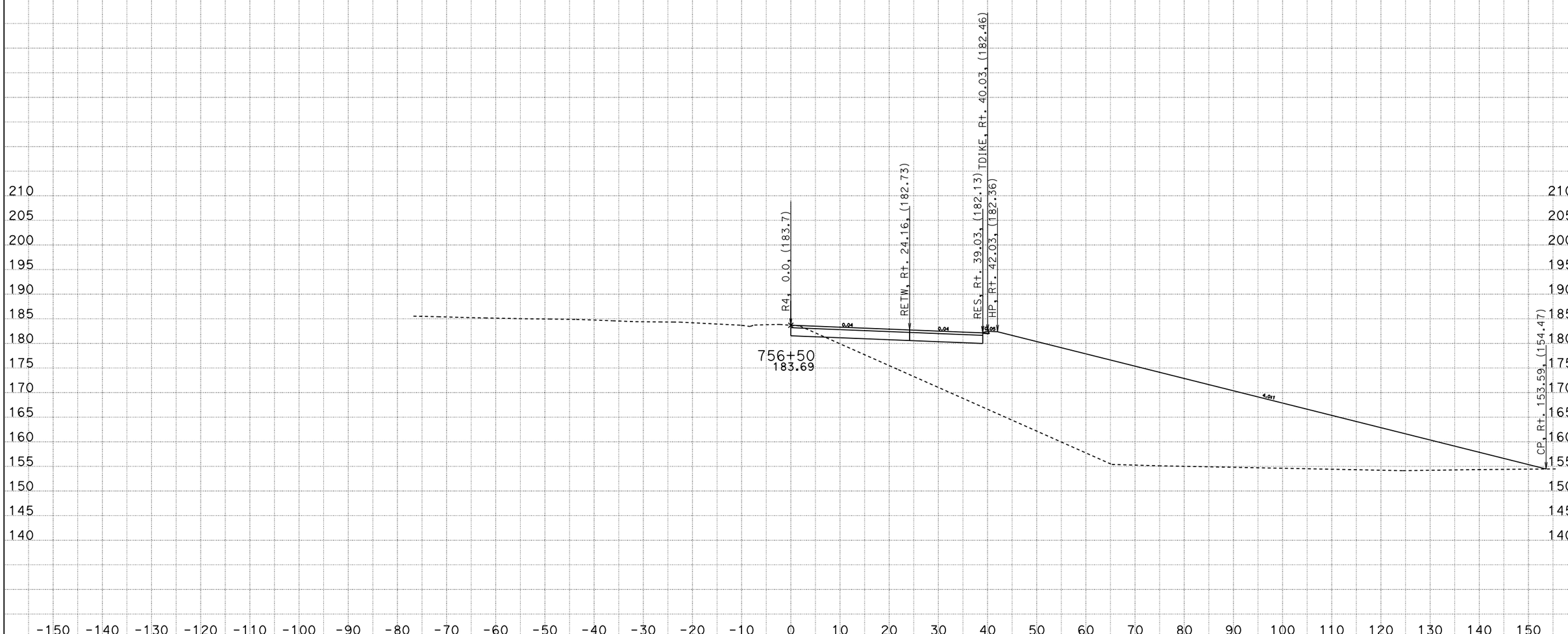

R4
CROSS SECTIONS

SCALE: 1" = 10' Horiz.
1" = 10' Vert.

All Dimensions are US Survey Feet

DATE: 8/28/2009

File: P:\proj5\03\4f070\design\510-ProjectPlans\DesignPlans\34F070\To_OE_X-Sections

CONTRACT: 03-4F0704

DIST/CO/RTE/PM: 03-SAC-50-PM 17.01

For Earthwork Development Only

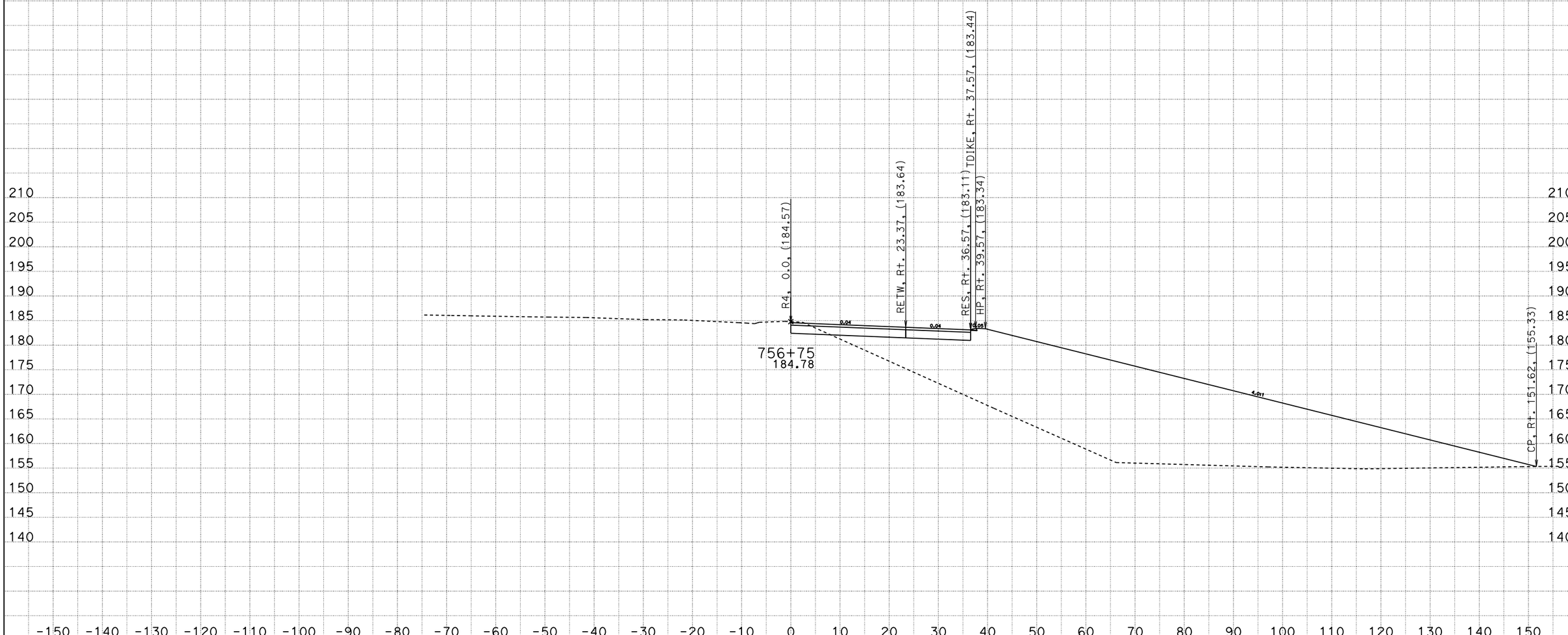

DATE: 8/28/2009

File: P:\proj5\03\4f070\design\510-ProjectPlans\DesignPlans\34F070\To_OE_X-Sections

R4
CROSS SECTIONS

SCALE: 1" = 10' Horiz.
1" = 10' Vert.

All Dimensions are US Survey Feet

CONTRACT: 03-4F0704

DIST/CO/RTE/PM: 03-SAC-50-PM 17.01

SHEET 20 OF 28

For Earthwork Development Only

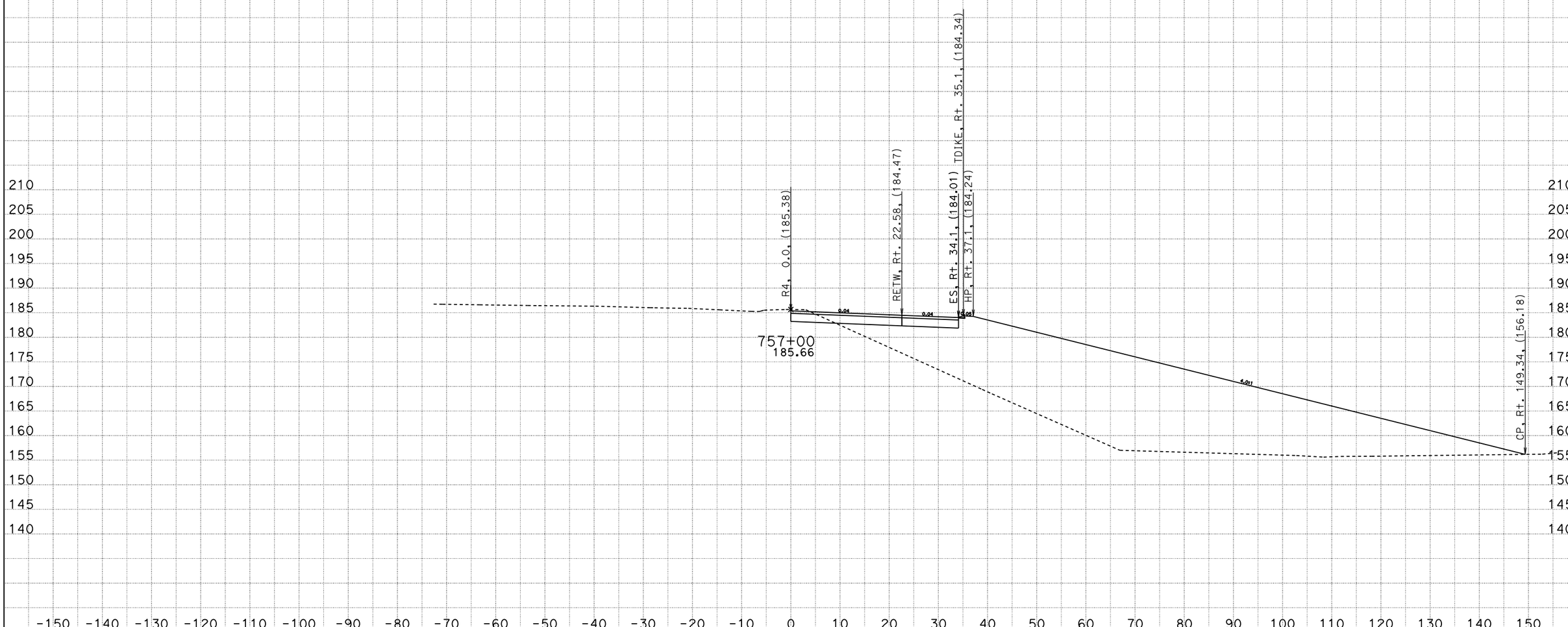

R4
CROSS SECTIONS

SCALE: 1" = 10' Horiz.
1" = 10' Vert.

All Dimensions are US Survey Feet

DATE: 8/28/2009
File: P:\proj5\03\4f070\design\510-ProjectPlans\DesignPlans\34F070\To_OE_X-Sections

CONTRACT: 03-4F0704
DIST/CO/RTE/PM: 03-SAC-50-PM 17.01
SHEET 21 OF 28

For Earthwork Development Only

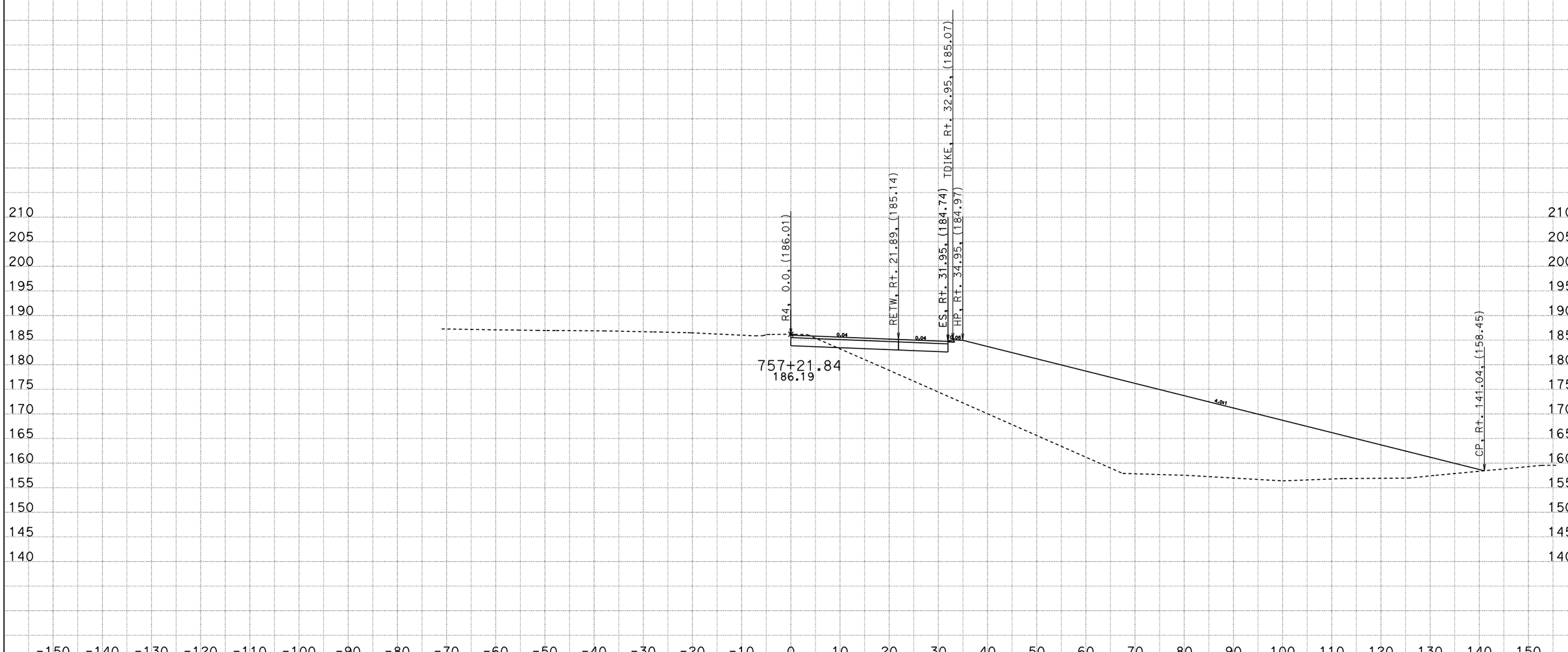

DATE: 8/28/2009

File: P:\proj5\03\4f070\design\510-ProjectPlans\DesignPlans\34F070\To_OE_X-Sections

R4
CROSS SECTIONS

SCALE: 1" = 10' Horiz.
1" = 10' Vert.

All Dimensions are US Survey Feet

CONTRACT: 03-4F0704

DIST/CO/RTE/PM: 03-SAC-50-PM 17.01

SHEET 22 OF 28

For Earthwork Development Only

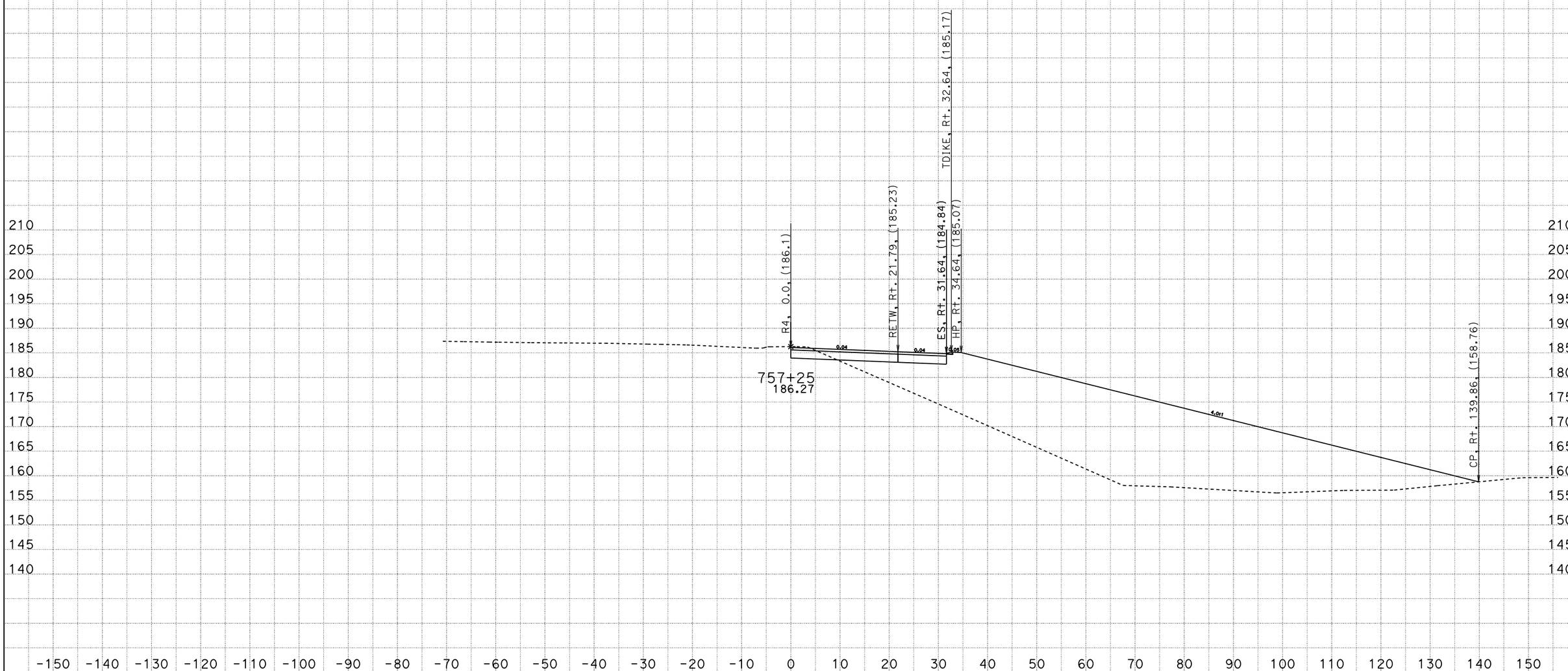

R4
CROSS SECTIONS

DATE: 8/28/2009

File: P:\proj5\03\4f070\design\510-ProjectPlans\DesignPlans\34F070\To_OE_X-Sections

SCALE: 1" = 10' Horiz.
1" = 10' Vert.

All Dimensions are US Survey Feet

CONTRACT: 03-4F0704

DIST/CO/RTE/PM: 03-SAC-50-PM 17.01

SHEET 23 OF 28

For Earthwork Development Only

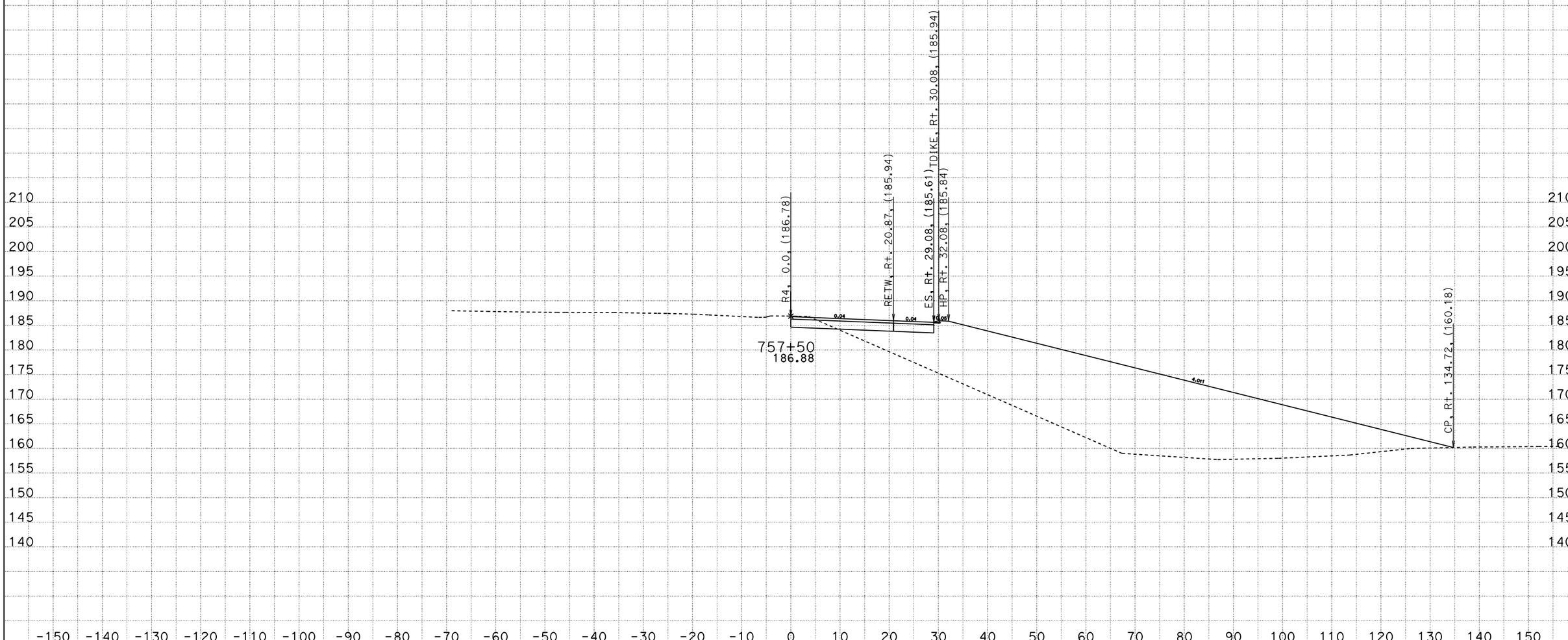

DATE: 8/28/2009

File: P:\proj5\03\4f070\design\510-ProjectPlans\DesignPlans\34F070\To_OE_X-Sections

R4
CROSS SECTIONS

SCALE: 1" = 10' Horiz.
1" = 10' Vert.

All Dimensions are US Survey Feet

CONTRACT: 03-4F0704

DIST/CO/RTE/PM: 03-SAC-50-PM 17.01

SHEET 24 OF 28

For Earthwork Development Only

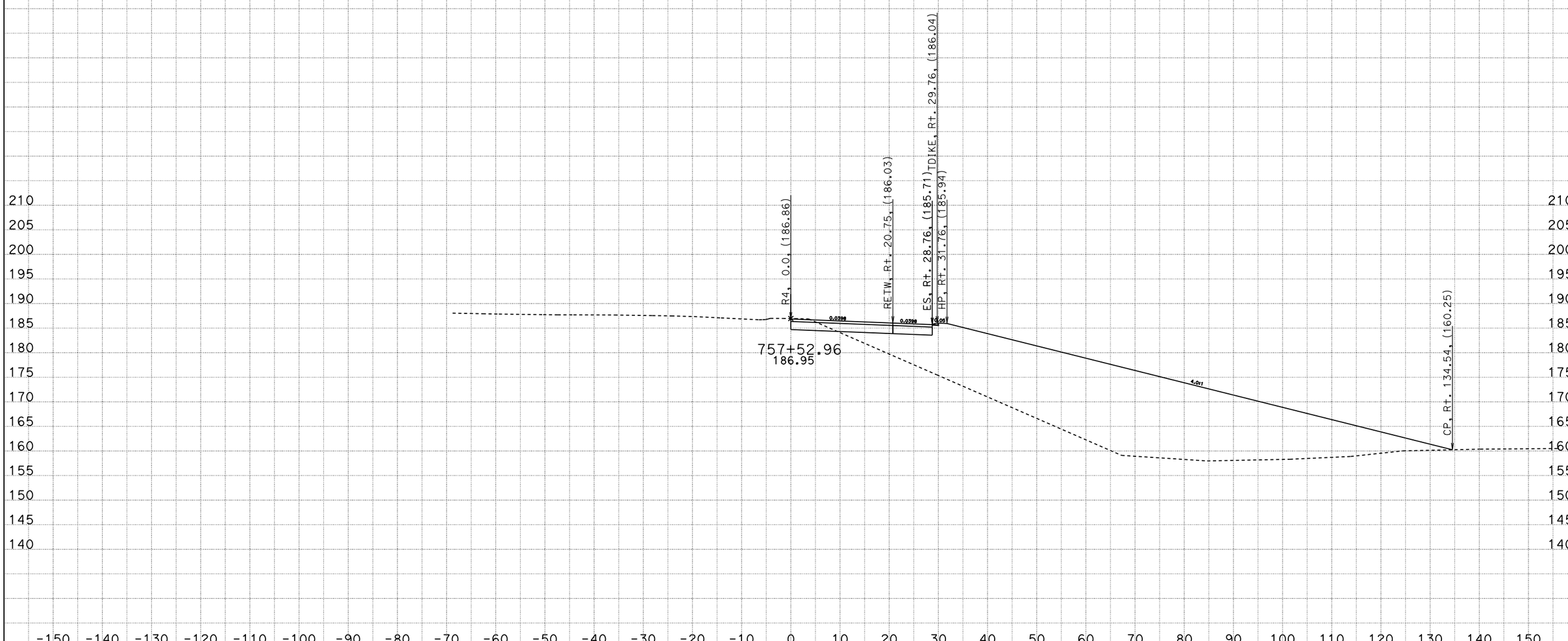

R4
CROSS SECTIONS

SCALE: 1" = 10' Horiz.
1" = 10' Vert.

All Dimensions are US Survey Feet

CONTRACT: 03-4F0704
DIST/CO/RTE/PM: 03-SAC-50-PM 17.01
SHEET 25 OF 28

DATE: 8/28/2009
File: P:\proj5\03\4f070\design\510-ProjectPlans\DesignPlans\34F070\To_OE_X-Sections

For Earthwork Development Only

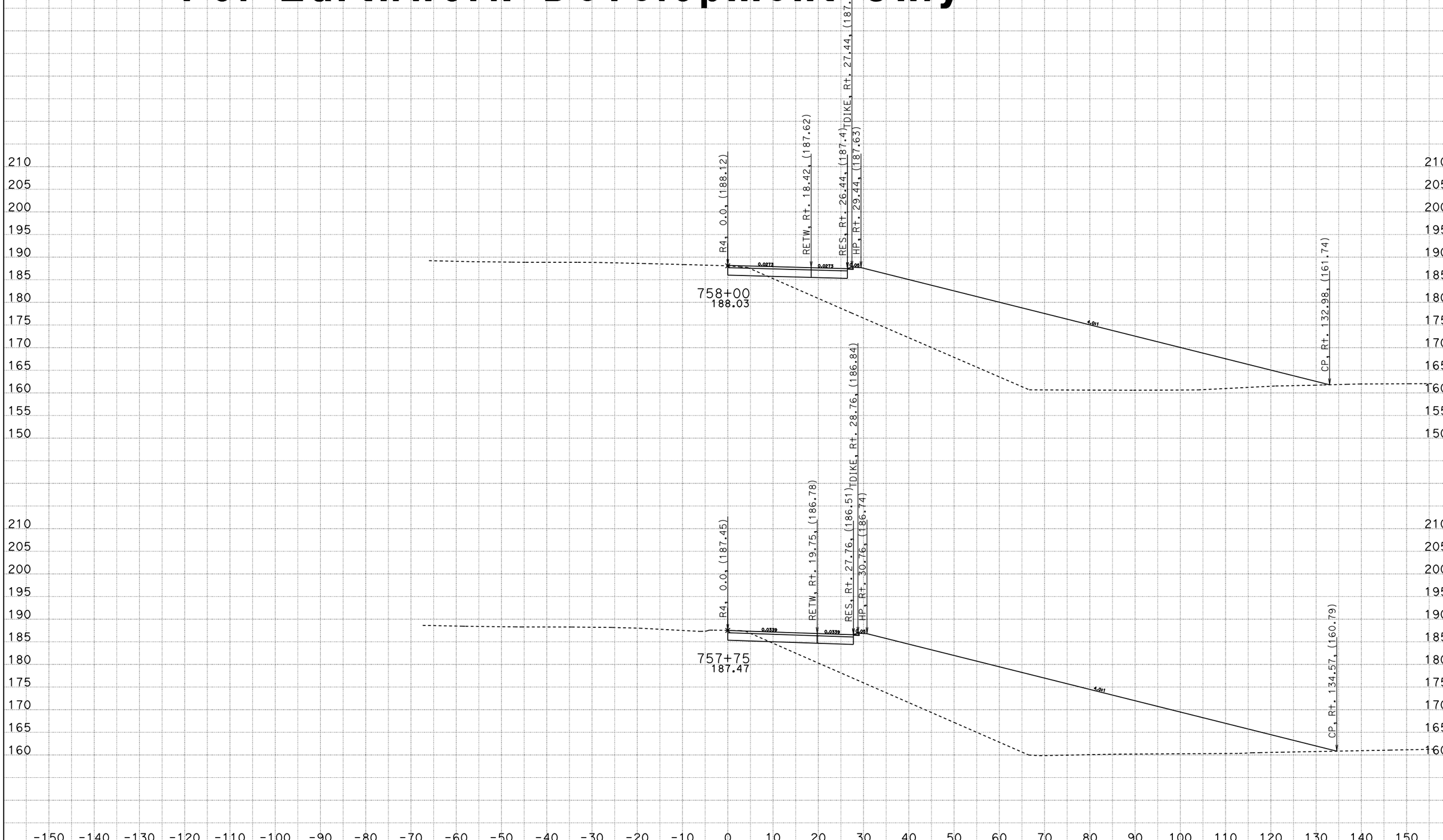

DATE: 8/28/2009

File: P:\proj5\03\4f070\design\510-ProjectPlans\DesignPlans\34F070\To_OE_X-Sections

R4
CROSS SECTIONS

SCALE: 1" = 10' Horiz.
1" = 10' Vert.

All Dimensions are US Survey Feet

CONTRACT: 03-4F0704

DIST/CO/RTE/PM: 03-SAC-50-PM 17.01

SHEET 26 OF 28

For Earthwork Development Only

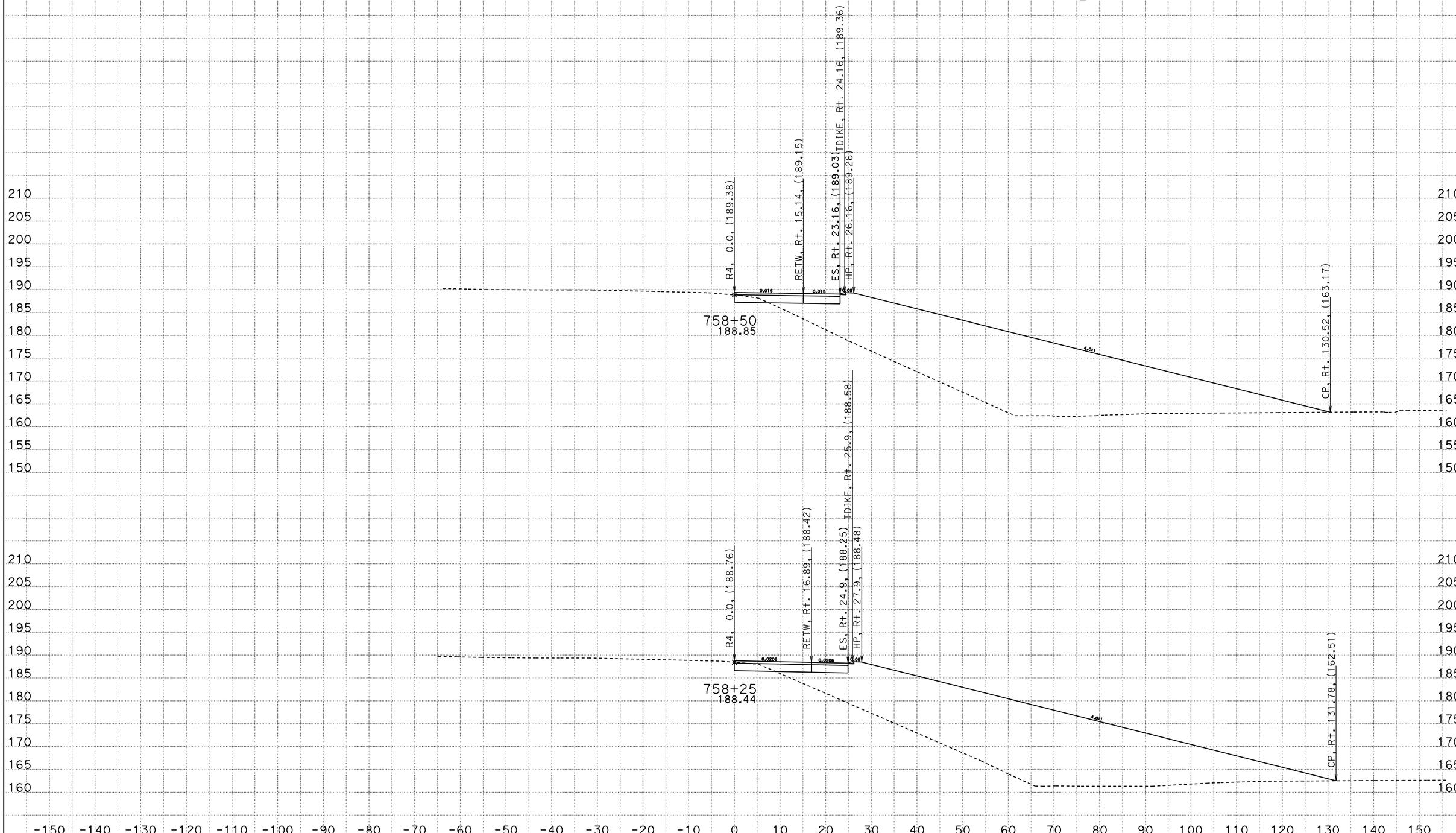

R4
CROSS SECTIONS

SCALE: 1" = 10' Horiz.
1" = 10' Vert.

All Dimensions are US Survey Feet

DATE: 8/28/2009

File: P:\proj5\03\4f070\design\510-ProjectPlans\DesignPlans\34F070\To_OE_X-Sections

CONTRACT: 03-4F0704

DIST/CO/RTE/PM: 03-SAC-50-PM 17.01

For Earthwork Development Only

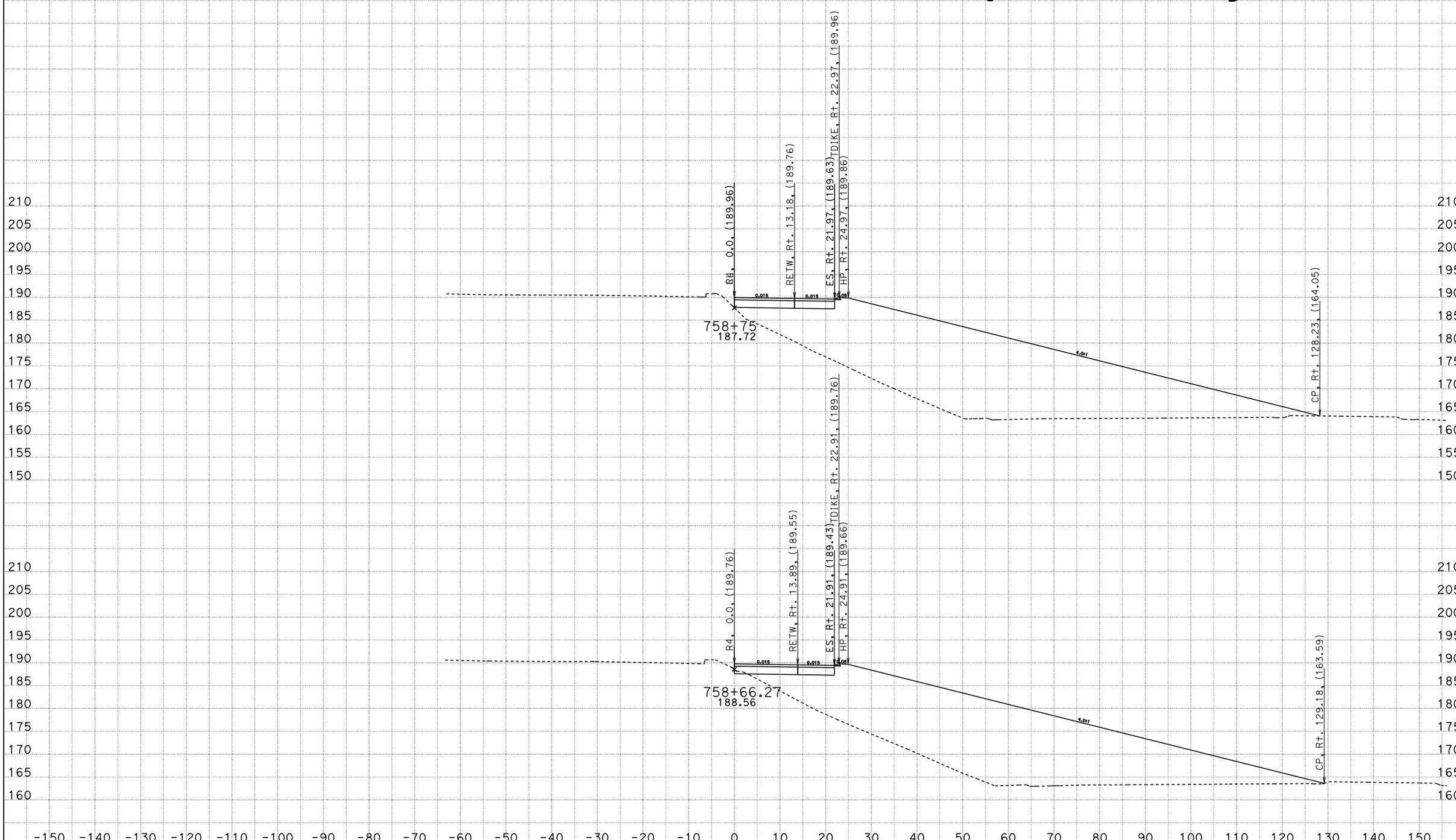

DATE: 8/28/2009

File: P:\proj5\03\4f070\design\510-ProjectPlans\DesignPlans\34F070\To_OE_X-Sections

R4
CROSS SECTIONS

SCALE: 1" = 10' Horiz.
1" = 10' Vert.

All Dimensions are US Survey Feet

CONTRACT: 03-4F0704

DIST/CO/RTE/PM: 03-SAC-50-PM 17.01

SHEET 28 OF 28

For Earthwork Development Only

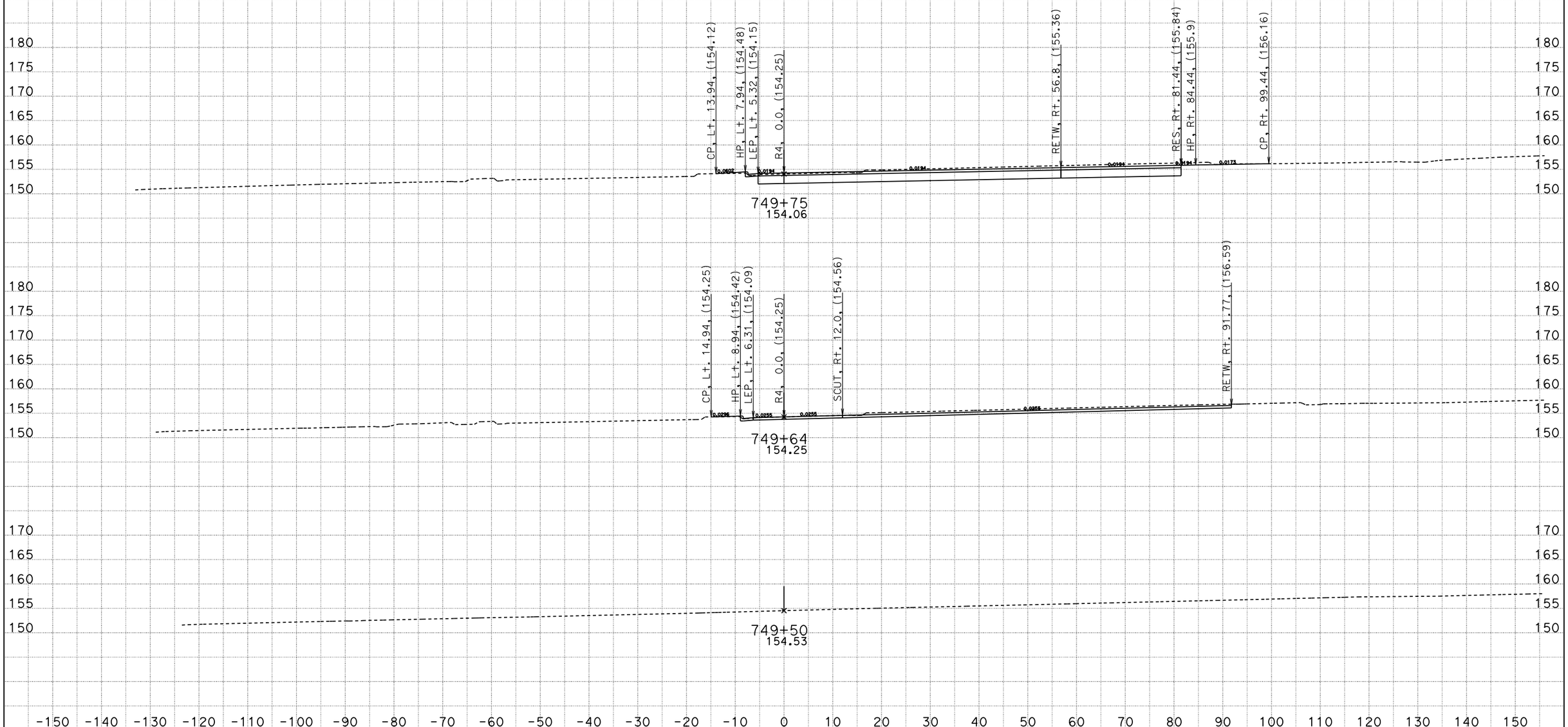

DATE: 8/28/2009

File: P:\proj5\03\4f070\design\510-ProjectPlans\DesignPlans\34F070\To_OE_X-Sections

R4
CROSS SECTIONS

SCALE: 1" = 10' Horiz.
1" = 10' Vert.

All Dimensions are US Survey Feet

CONTRACT: 03-4F0704

DIST/CO/RTE/PM: 03-SAC-50-PM 17.01

SHEET 1 OF 28

For Earthwork Development Only

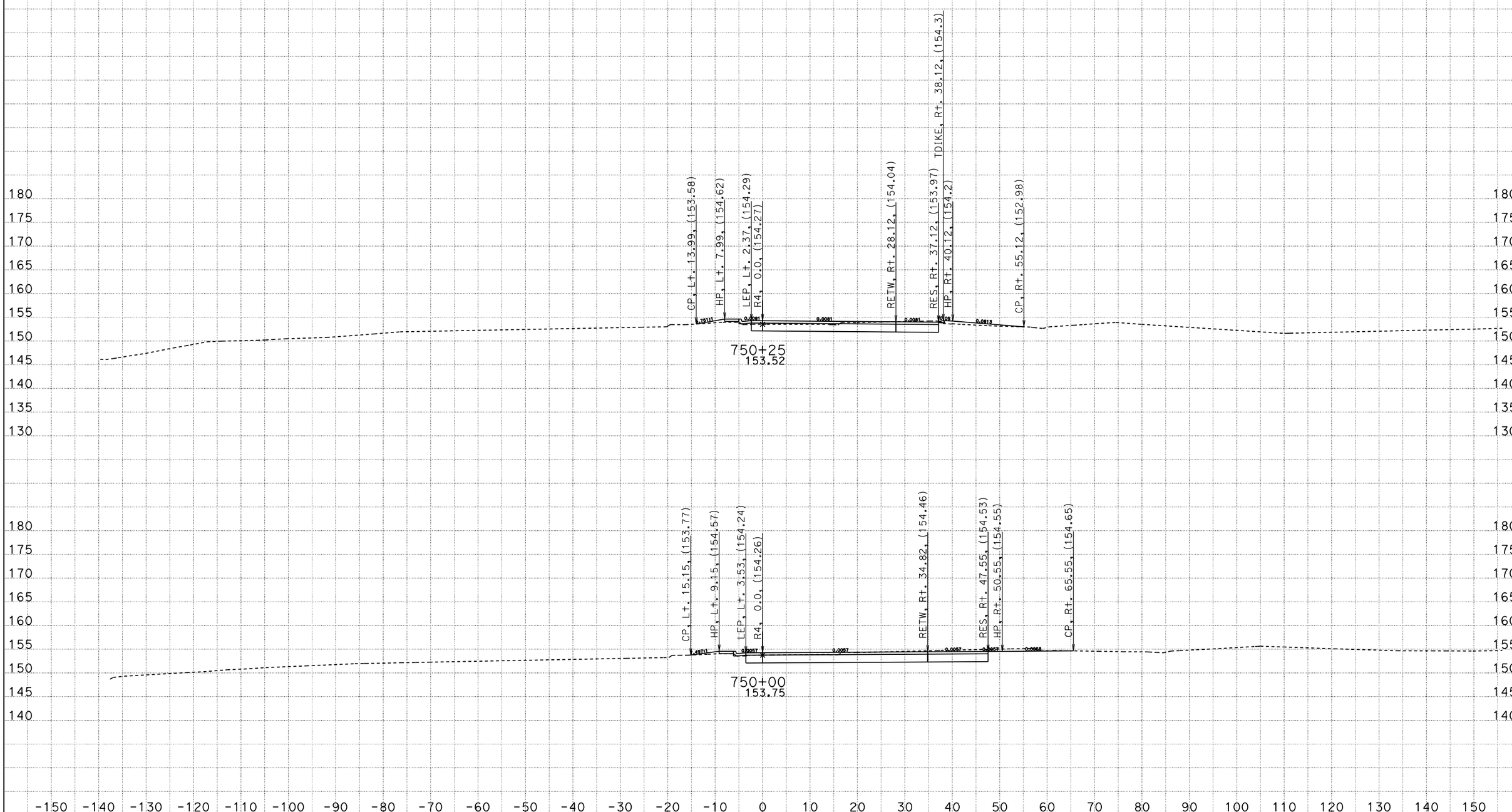

R4
CROSS SECTIONS

DATE: 8/28/2009

File: P:\proj5\03\4f070\design\510-ProjectPlans\DesignPlans\34F070\To_OE_X-Sections

SCALE: 1" = 10' Horiz.
1" = 10' Vert.

All Dimensions are US Survey Feet

CONTRACT: 03-4F0704

DIST/CO/RTE/PM: 03-SAC-50-PM 17.01

SHEET 2 OF 28

For Earthwork Development Only

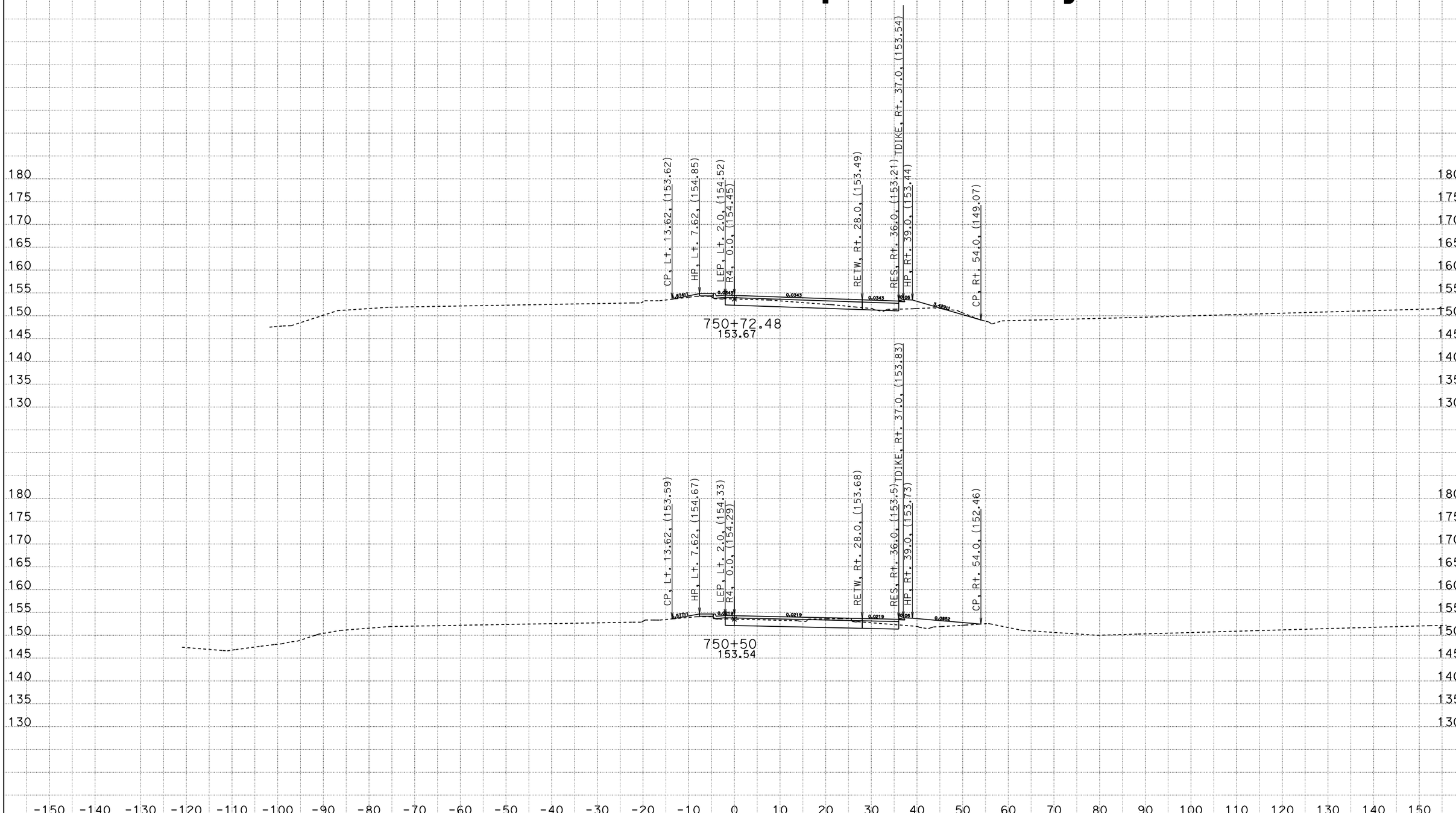

R4
CROSS SECTIONS

SCALE: 1" = 10' Horiz.
1" = 10' Vert.

All Dimensions are US Survey Feet

DATE: 8/28/2009

File: P:\proj5\03\4f070\design\510-ProjectPlans\DesignPlans\34F070\To_OE_X-Sections

CONTRACT: 03-4F0704

DIST/CO/RTE/PM: 03-SAC-50-PM 17.01

For Earthwork Development Only

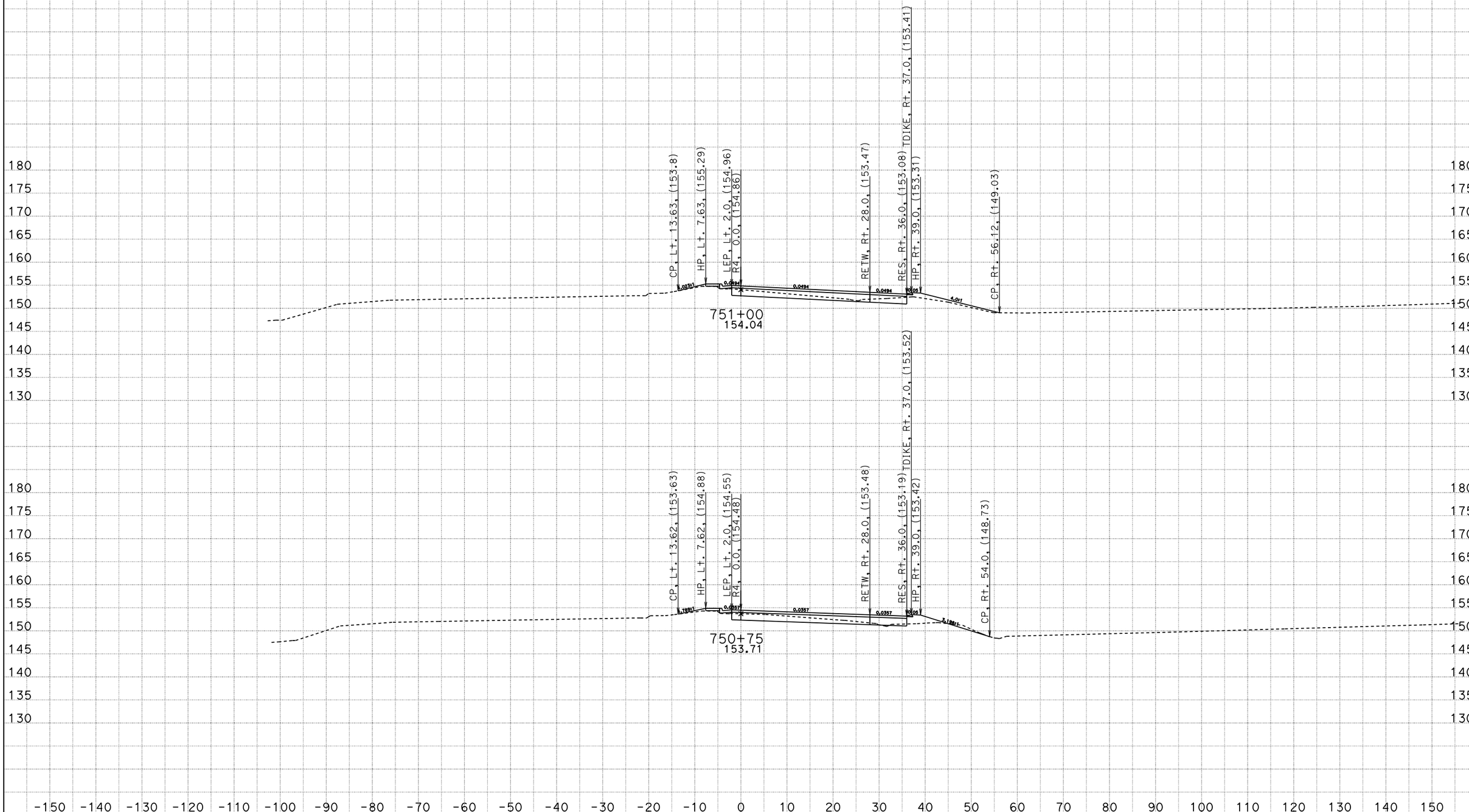

DATE: 8/28/2009

File: P:\proj5\03\4f070\design\510-ProjectPlans\DesignPlans\34F070\To_OE_X-Sections

R4
CROSS SECTIONS

SCALE: 1" = 10' Horiz.
1" = 10' Vert.

All Dimensions are US Survey Feet

CONTRACT: 03-4F0704

DIST/CO/RTE/PM: 03-SAC-50-PM 17.01

SHEET 4 OF 28

For Earthwork Development Only

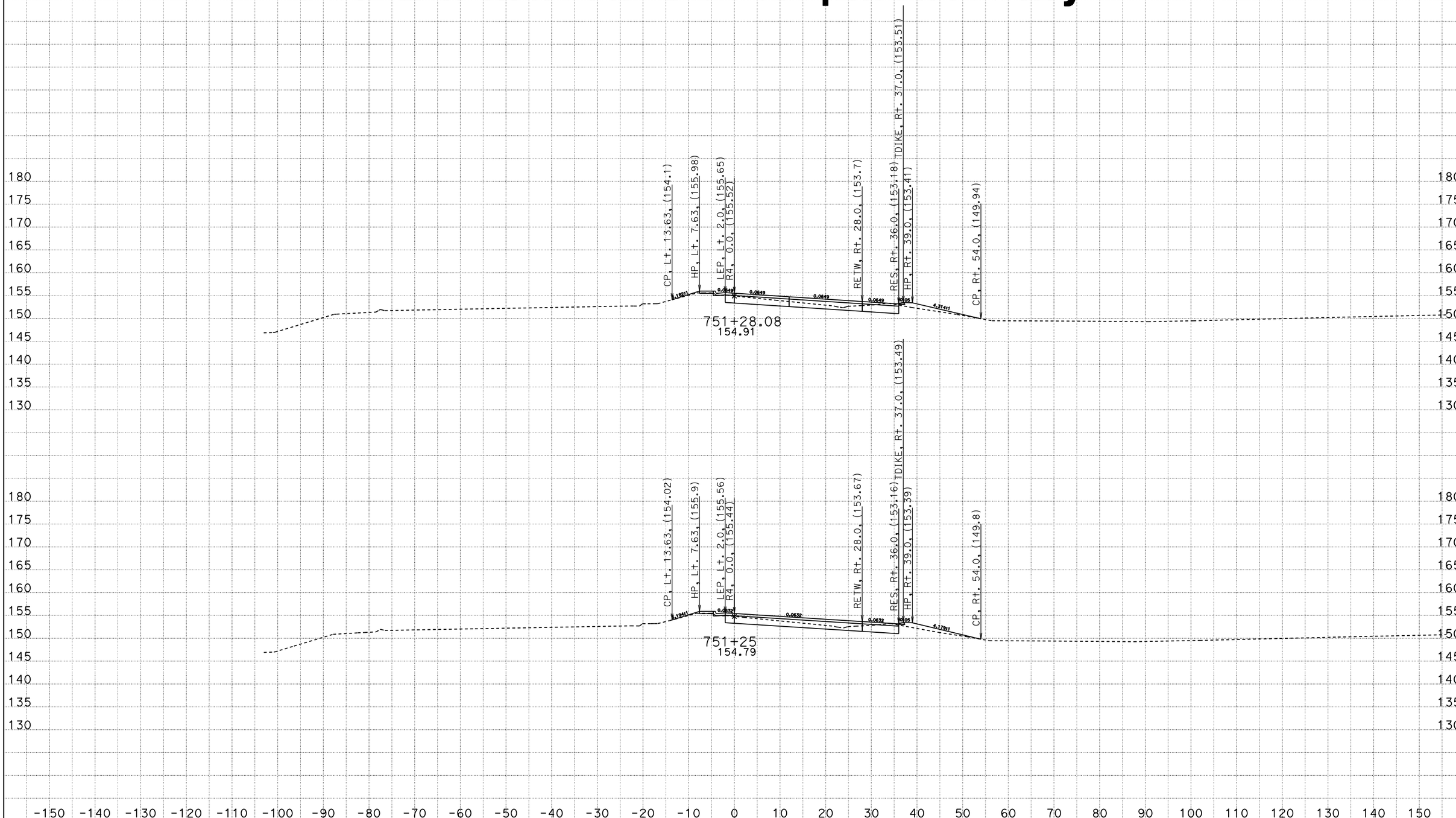

DATE: 8/28/2009

File: P:\proj5\03\4f070\design\510-ProjectPlans\DesignPlans\34F070\To_OE_X-Sections

R4
CROSS SECTIONS

SCALE: 1" = 10' Horiz.
1" = 10' Vert.

All Dimensions are US Survey Feet

CONTRACT: 03-4F0704

DIST/CO/RTE/PM: 03-SAC-50-PM 17.01

SHEET 5 OF 28

For Earthwork Development Only

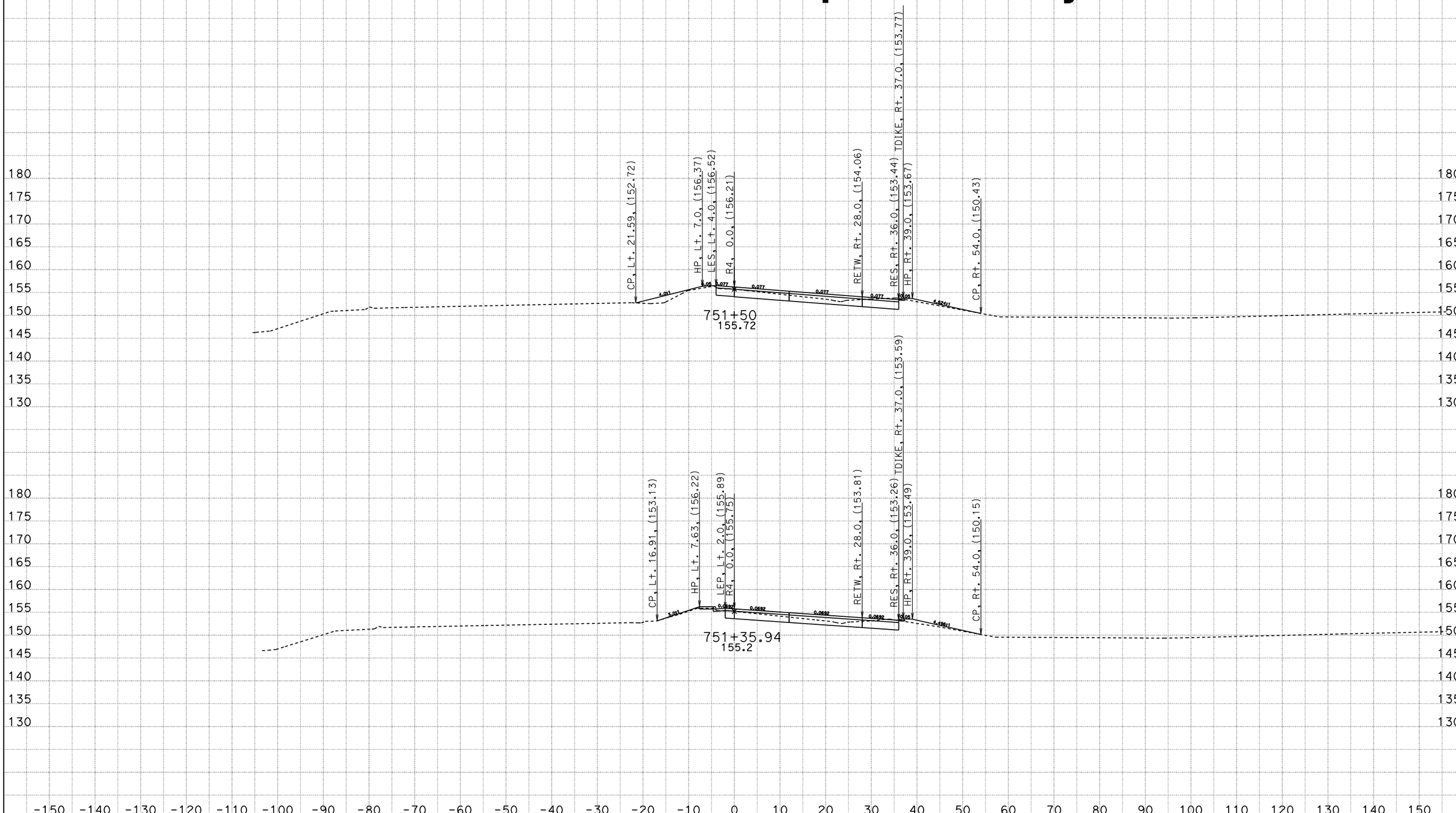

R4
CROSS SECTIONS

DATE: 8/28/2009

File: P:\proj5\03\4f070\design\510-ProjectPlans\DesignPlans\34F070\To_OE_X-Sections

SCALE: 1" = 10' Horiz.
1" = 10' Vert.

All Dimensions are US Survey Feet

CONTRACT: 03-4F0704

DIST/CO/RTE/PM: 03-SAC-50-PM 17.01

SHEET 6 OF 28

For Earthwork Development Only

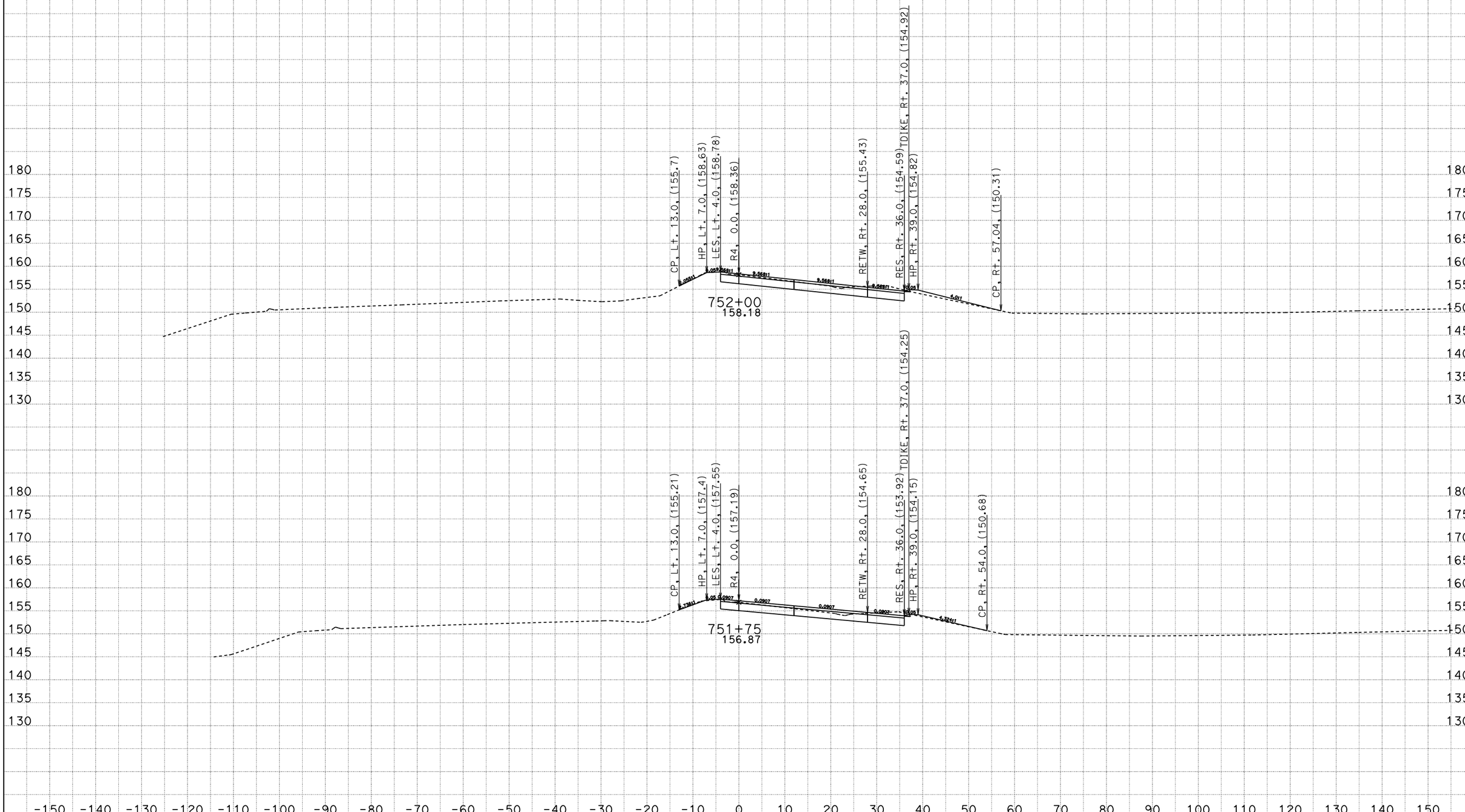

DATE: 8/28/2009

File: P:\proj5\03\4f070\design\510-ProjectPlans\DesignPlans\34F070\To_OE_X-Sections

R4
CROSS SECTIONS

SCALE: 1" = 10' Horiz.
1" = 10' Vert.

All Dimensions are US Survey Feet

CONTRACT: 03-4F0704

DIST/CO/RTE/PM: 03-SAC-50-PM 17.01

SHEET 7 OF 28

For Earthwork Development Only

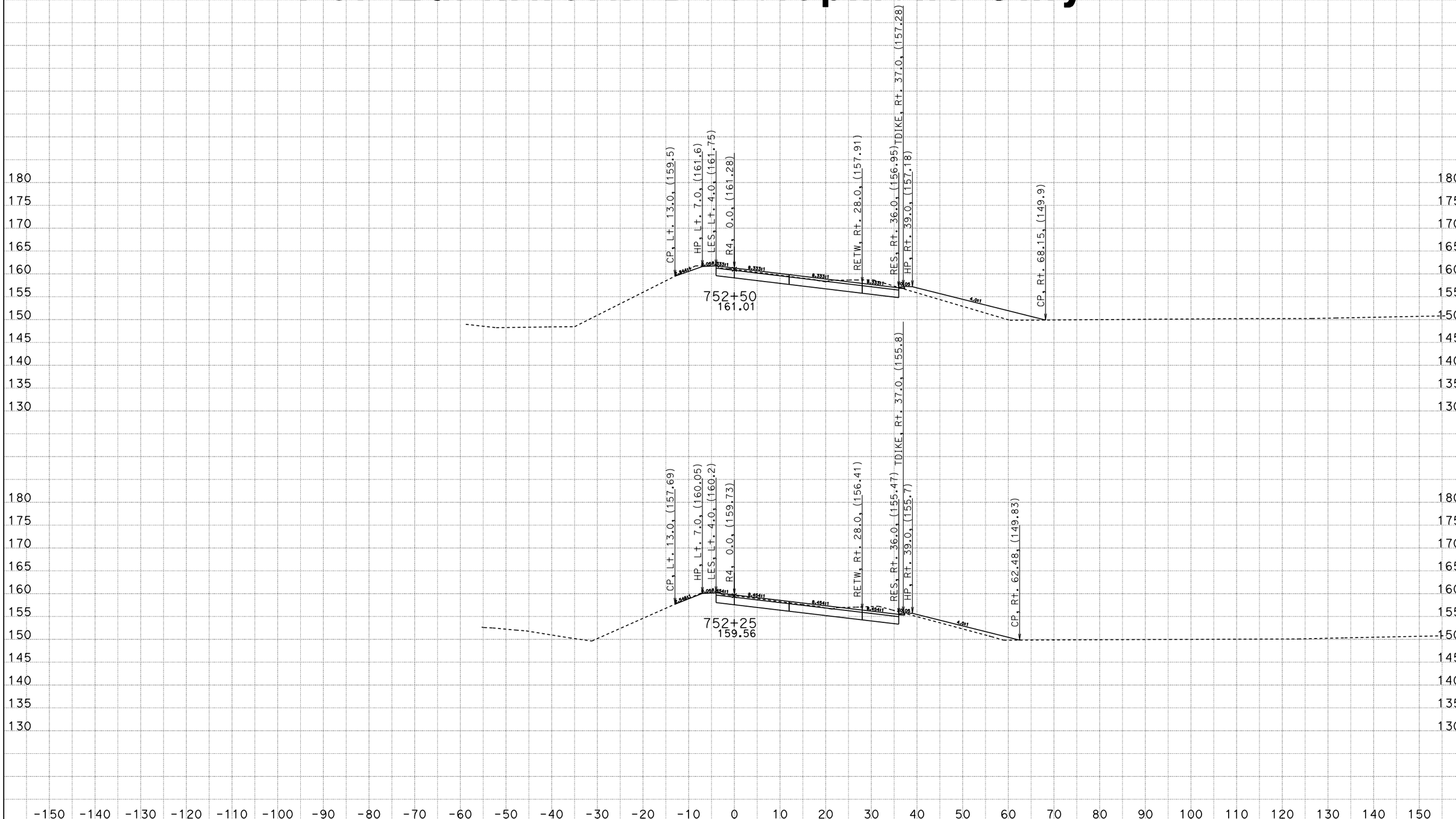

R4
CROSS SECTIONS

SCALE: 1" = 10' Horiz.
1" = 10' Vert.

All Dimensions are US Survey Feet

DATE: 8/28/2009

File: P:\proj5\03\4f070\design\510-ProjectPlans\DesignPlans\34F070\To_OE_X-Sections

CONTRACT: 03-4F0704

DIST/CO/RTE/PM: 03-SAC-50-PM 17.01

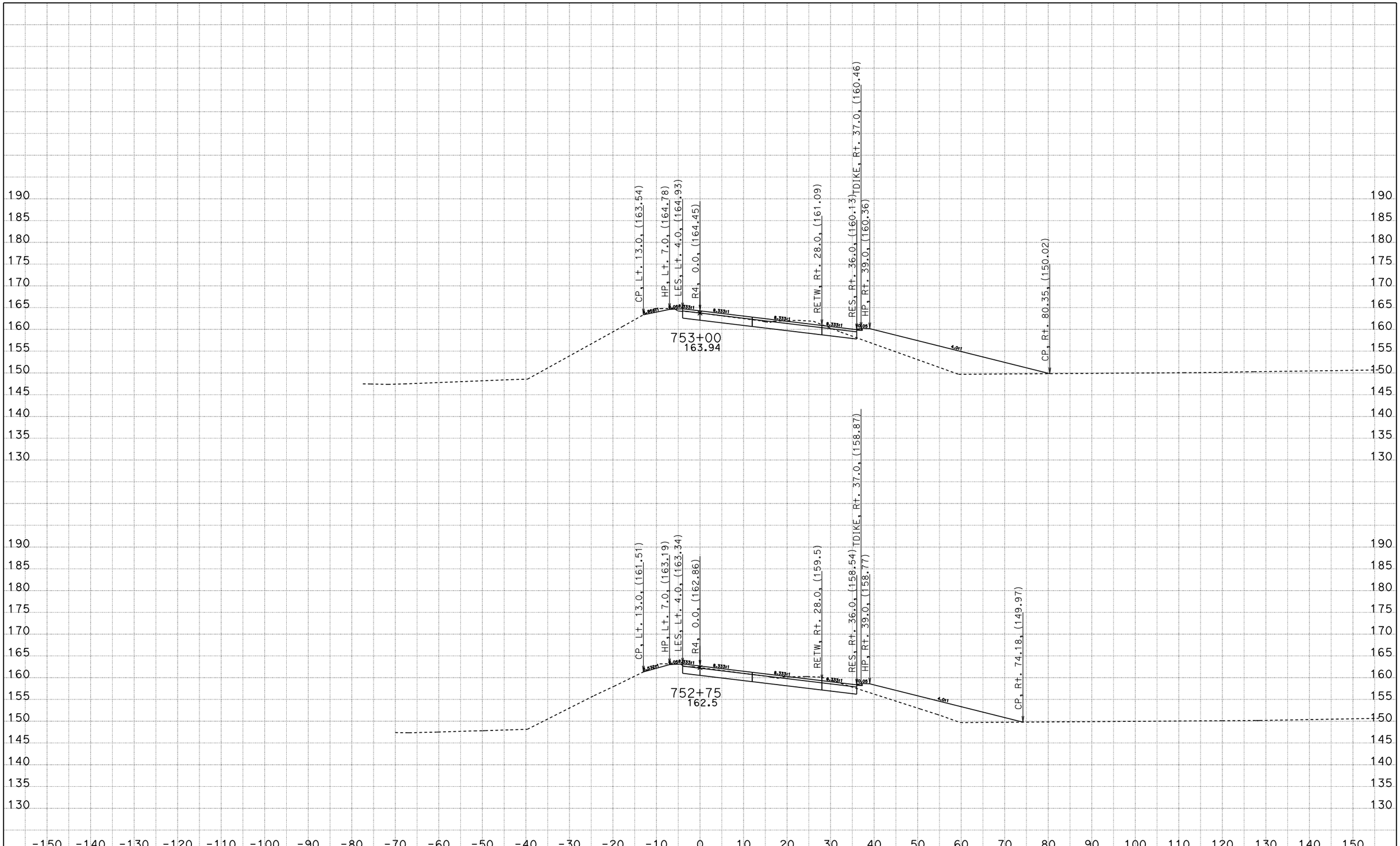

DATE: 8/28/2009

File: P:\proj5\03\4f070\design\510-ProjectPlans\DesignPlans\34F070\To_OE_X-Sections

R4
CROSS SECTIONS

SCALE: 1" = 10' Horiz.
1" = 10' Vert.

All Dimensions are US Survey Feet

CONTRACT: 03-4F0704

DIST/CO/RTE/PM: 03-SAC-50-PM 17.01

SHEET 9 OF 28

For Earthwork Development Only

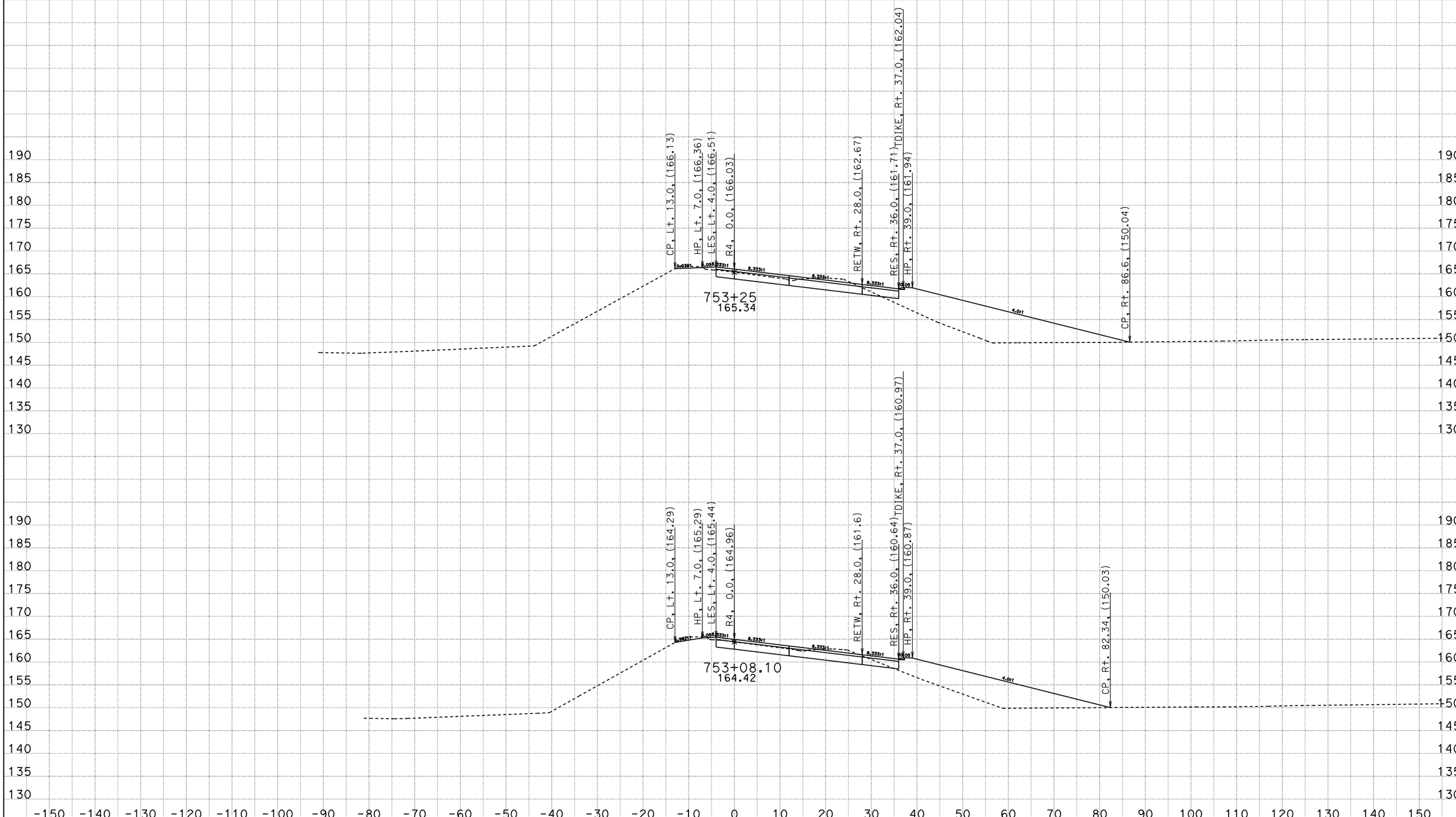

DATE: 8/28/2009

File: P:\proj5\03\4f070\design\510-ProjectPlans\DesignPlans\34F070\To_OE_X-Sections

R4
CROSS SECTIONS

SCALE: 1" = 10' Horiz.
1" = 10' Vert.

All Dimensions are US Survey Feet

CONTRACT: 03-4F0704

DIST/CO/RTE/PM: 03-SAC-50-PM 17.01

SHEET 10 OF 28

For Earthwork Development Only

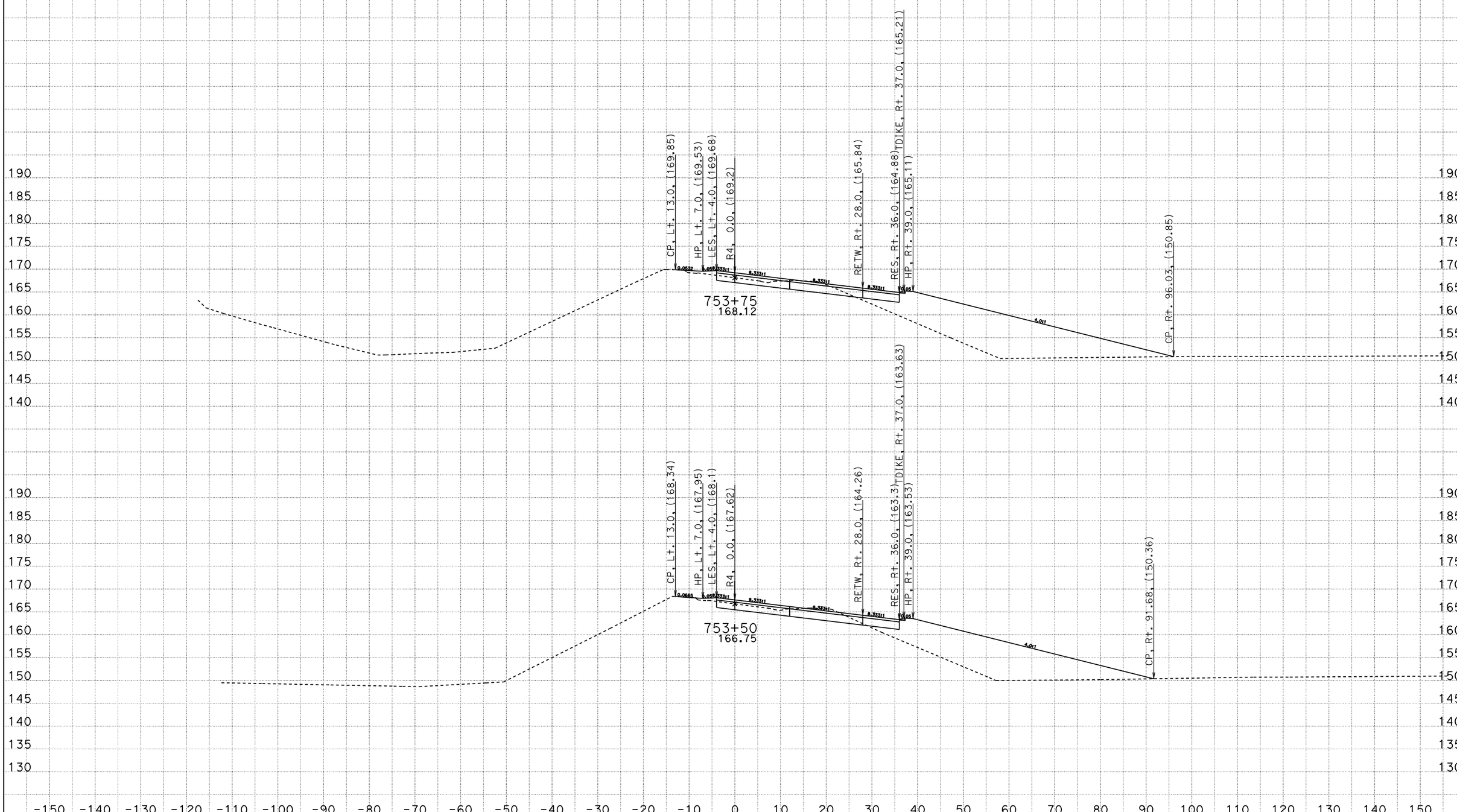

DATE: 8/28/2009

File: P:\proj5\03\4f070\design\510-ProjectPlans\DesignPlans\34F070\To_OE_X-Sections

R4
CROSS SECTIONS

SCALE: 1" = 10' Horiz.
1" = 10' Vert.

All Dimensions are US Survey Feet

CONTRACT: 03-4F0704

DIST/CO/RTE/PM: 03-SAC-50-PM 17.01

SHEET 11 OF 28

For Earthwork Development Only

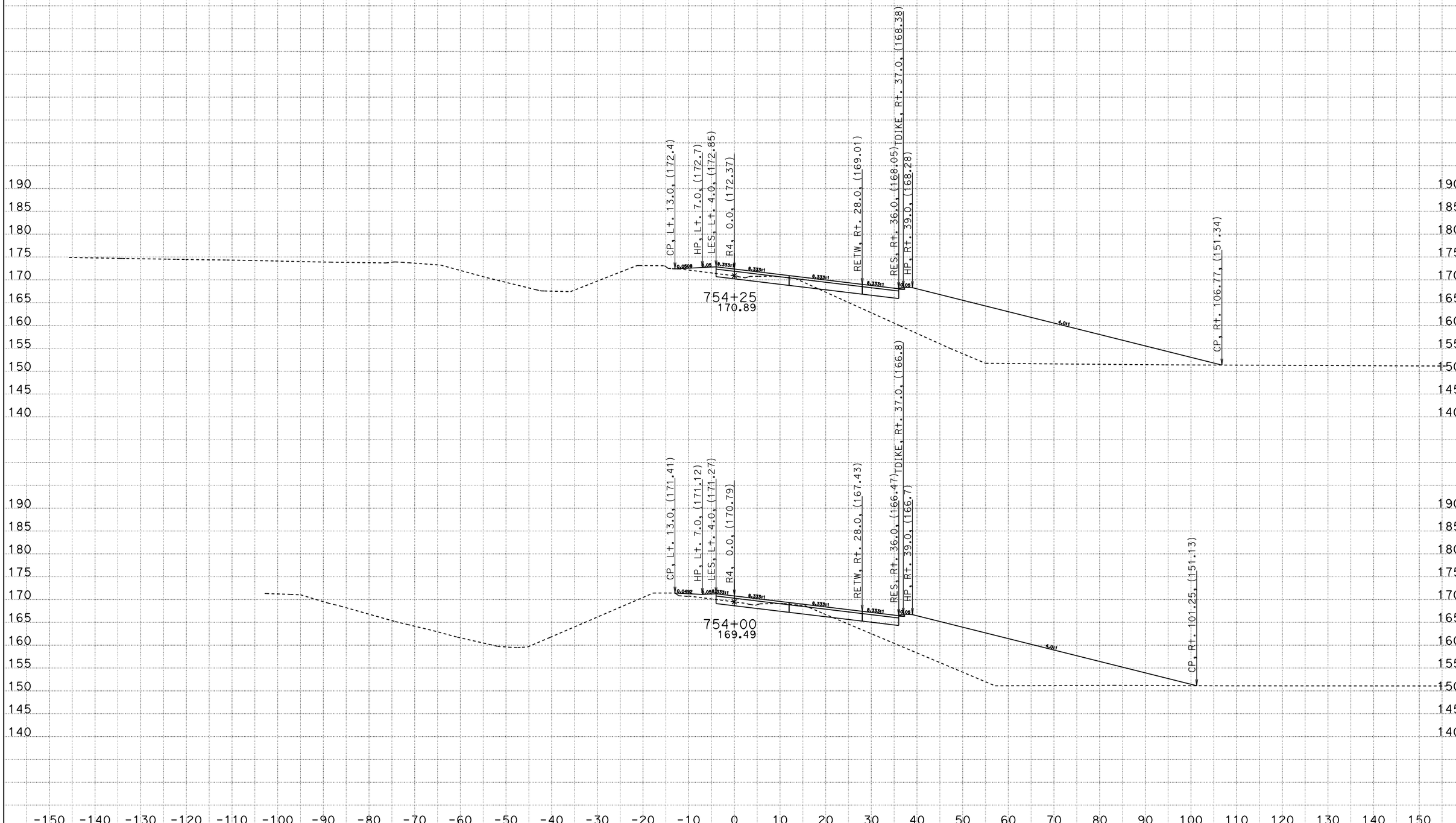

R4
CROSS SECTIONS

DATE: 8/28/2009

File: P:\proj5\03\4f070\design\510-ProjectPlans\DesignPlans\34F070\To_OE_X-Sections

SCALE: 1" = 10' Horiz.
1" = 10' Vert.

All Dimensions are US Survey Feet

CONTRACT: 03-4F0704

DIST/CO/RTE/PM: 03-SAC-50-PM 17.01

For Earthwork Development Only

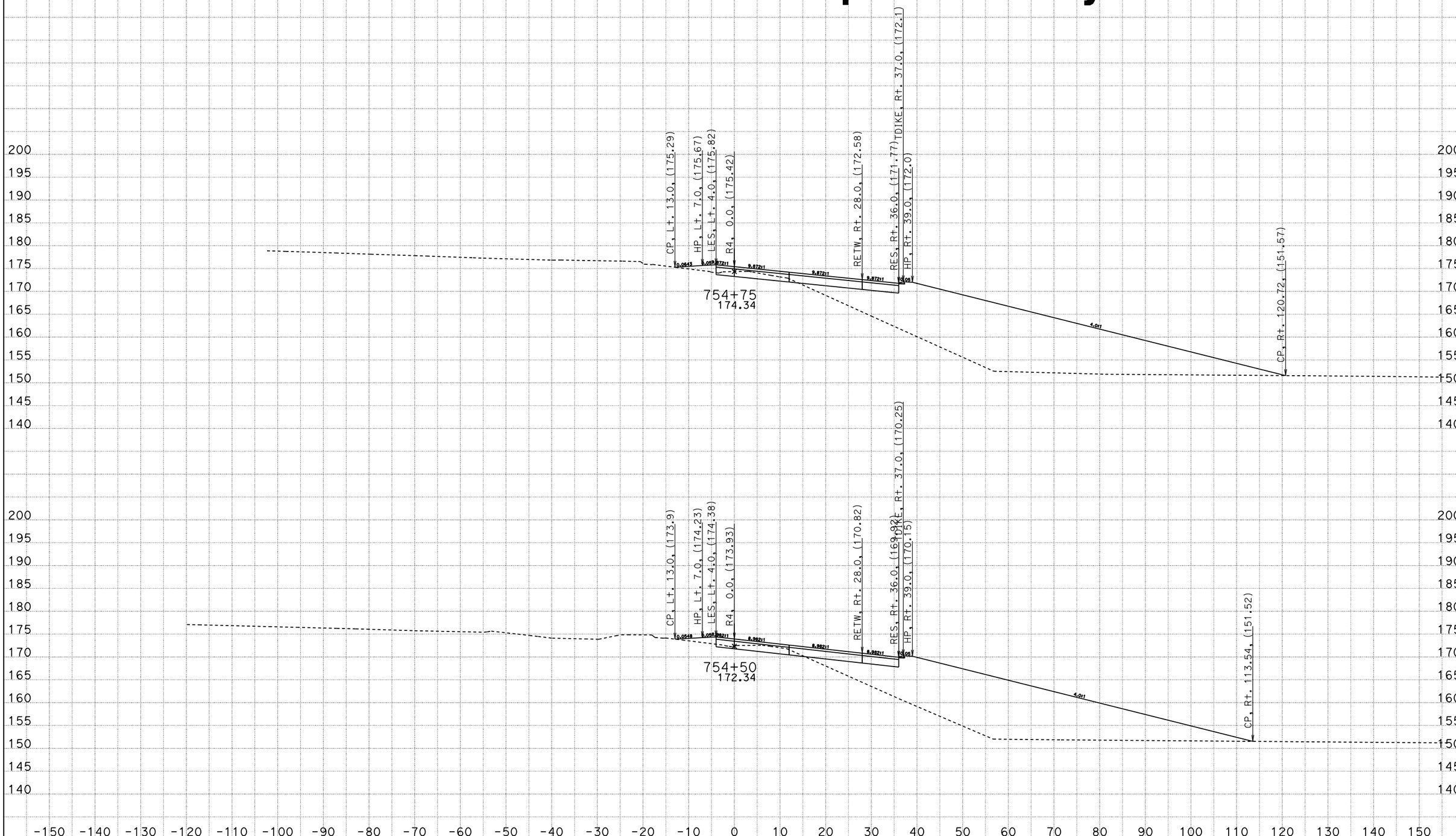

DATE: 8/28/2009

File: P:\proj5\03\4f070\design\510-ProjectPlans\DesignPlans\34F070\To_OE_X-Sections

R4
CROSS SECTIONS

SCALE: 1" = 10' Horiz.
1" = 10' Vert.

All Dimensions are US Survey Feet

CONTRACT: 03-4F0704

DIST/CO/RTE/PM: 03-SAC-50-PM 17.01

SHEET 13 OF 28

For Earthwork Development Only

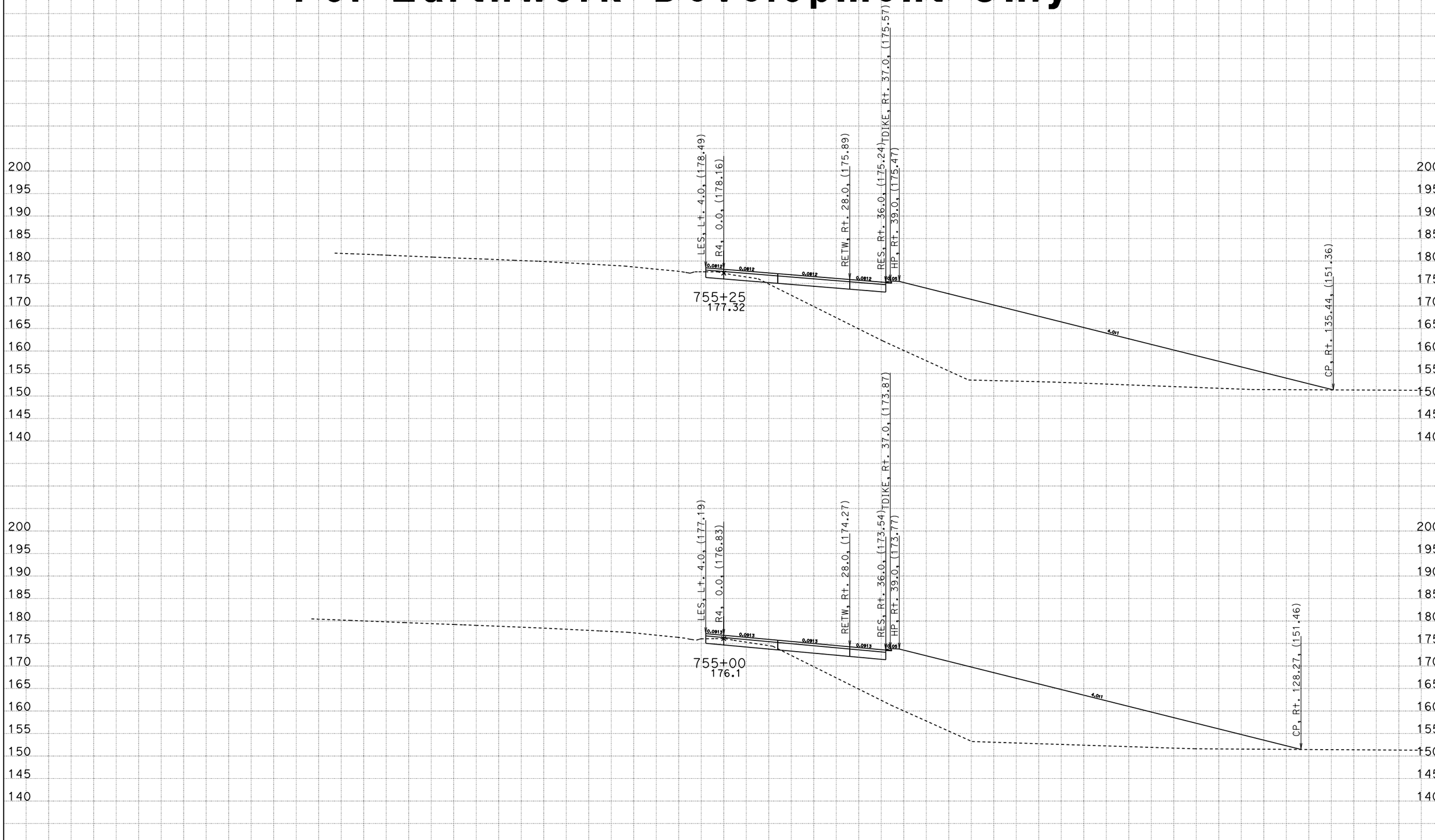

R4
CROSS SECTIONS

SCALE: 1" = 10' Horiz.
1" = 10' Vert.

All Dimensions are US Survey Feet

CONTRACT: 03-4F0704

DIST/CO/RTE/PM: 03-SAC-50-PM 17.01

SHEET 14 OF 28

DATE: 8/28/2009
File: P:\proj5\03\4f070\design\510-ProjectPlans\DesignPlans\34F070\To_OE_X-Sections

For Earthwork Development Only

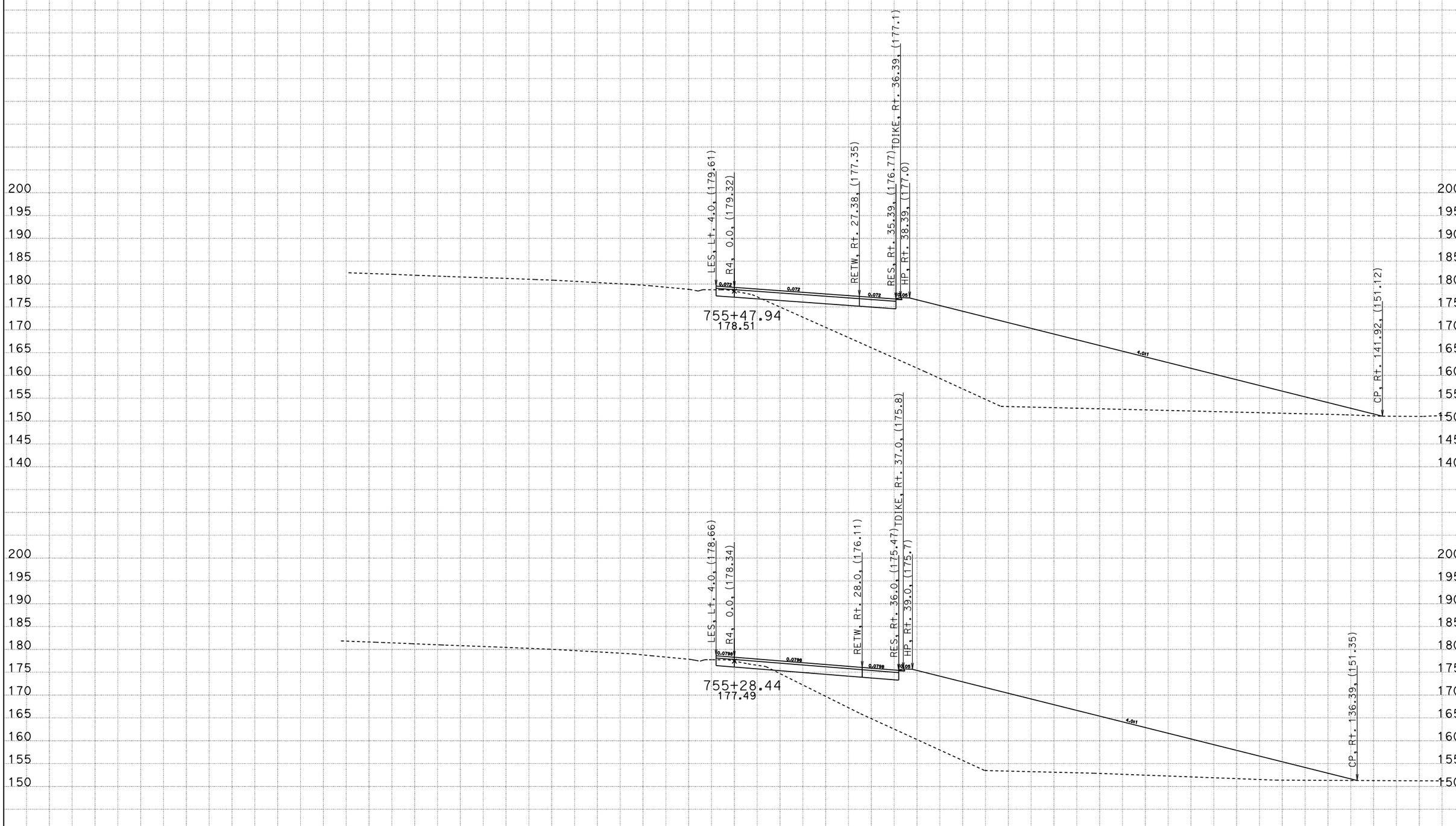

R4
CROSS SECTIONS

SCALE: 1" = 10' Horiz.
1" = 10' Vert.

All Dimensions are US Survey Feet

CONTRACT: 03-4F0704

DIST/CO/RTE/PM: 03-SAC-50-PM 17.01

SHEET 15 OF 28

DATE: 8/28/2009
File: P:\proj5\03\4f070\design\510-ProjectPlans\DesignPlans\34F070\To_OE_X-Sections

For Earthwork Development Only

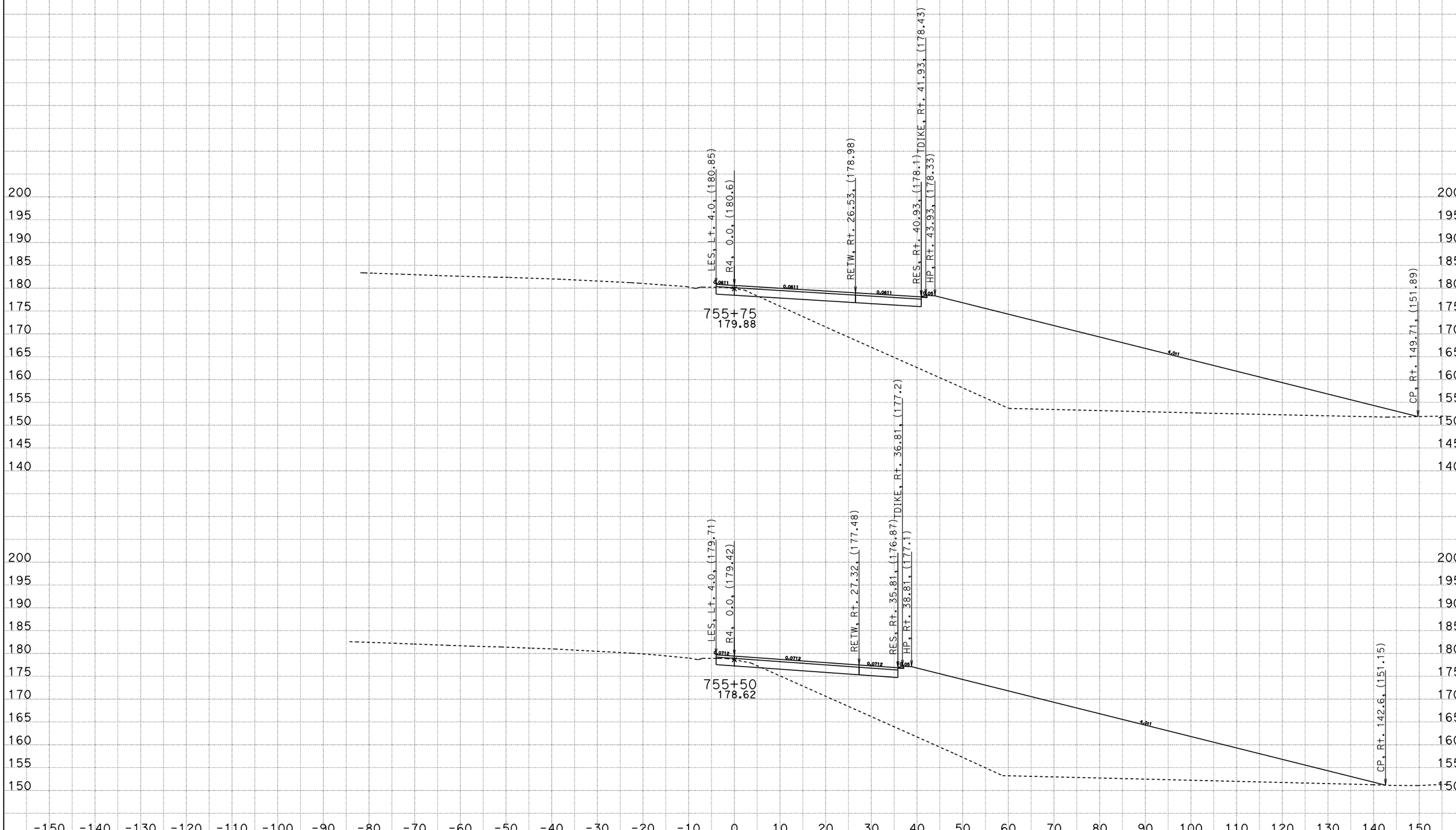

R4
CROSS SECTIONS

DATE: 8/28/2009

File: P:\proj5\03\4f070\design\510-ProjectPlans\DesignPlans\34F070\To_OE_X-Sections

SCALE: 1" = 10' Horiz.
1" = 10' Vert.

All Dimensions are US Survey Feet

CONTRACT: 03-4F0704

DIST/CO/RTE/PM: 03-SAC-50-PM 17.01

For Earthwork Development Only

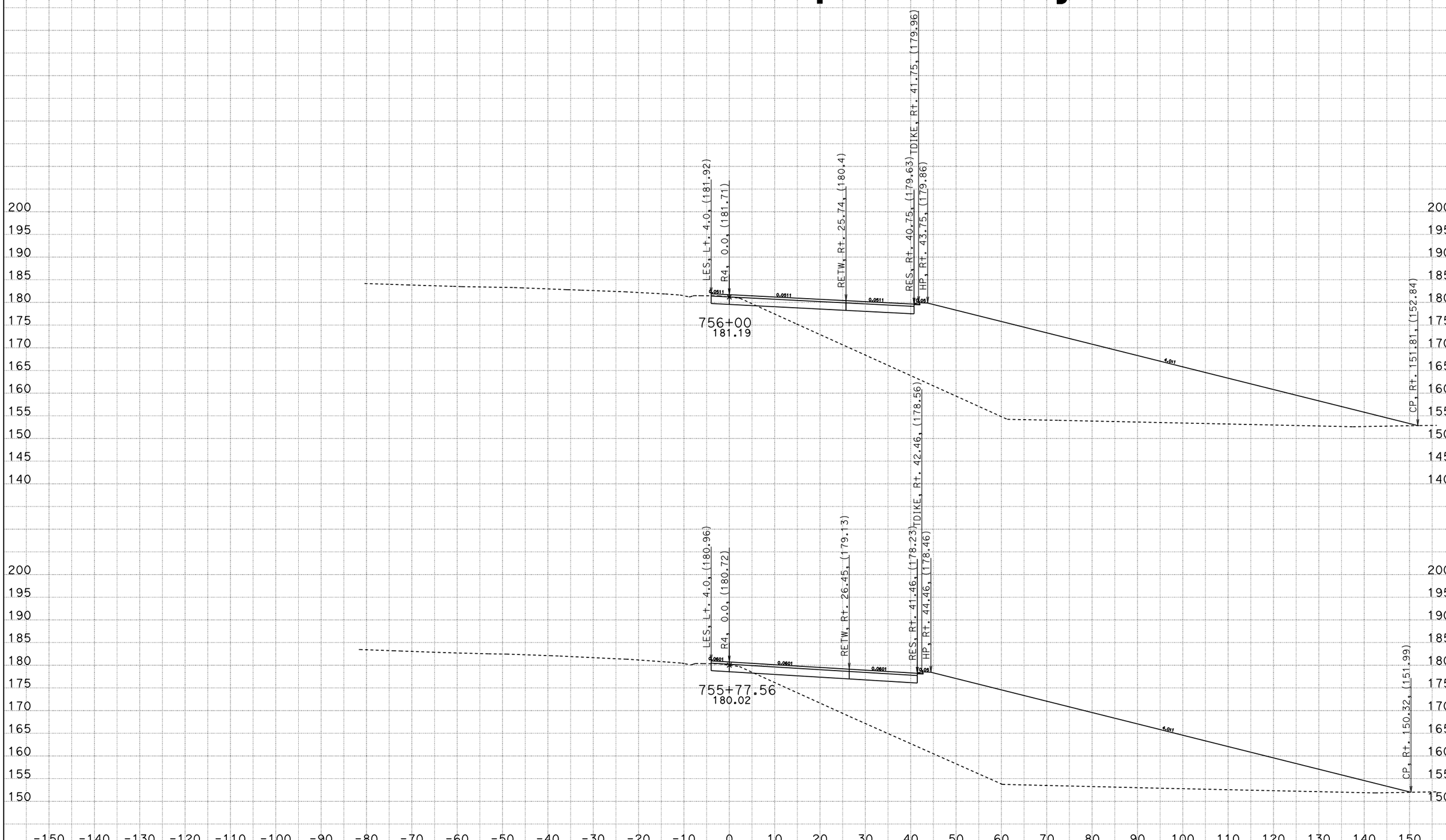

R4
CROSS SECTIONS

SCALE: 1" = 10' Horiz.
1" = 10' Vert.

All Dimensions are US Survey Feet

CONTRACT: 03-4F0704
DIST/CO/RTE/PM: 03-SAC-50-PM 17.01

DATE: 8/28/2009
File: P:\proj5\03\4f070\design\510-ProjectPlans\DesignPlans\34F070\To_OE_X-Sections

For Earthwork Development Only

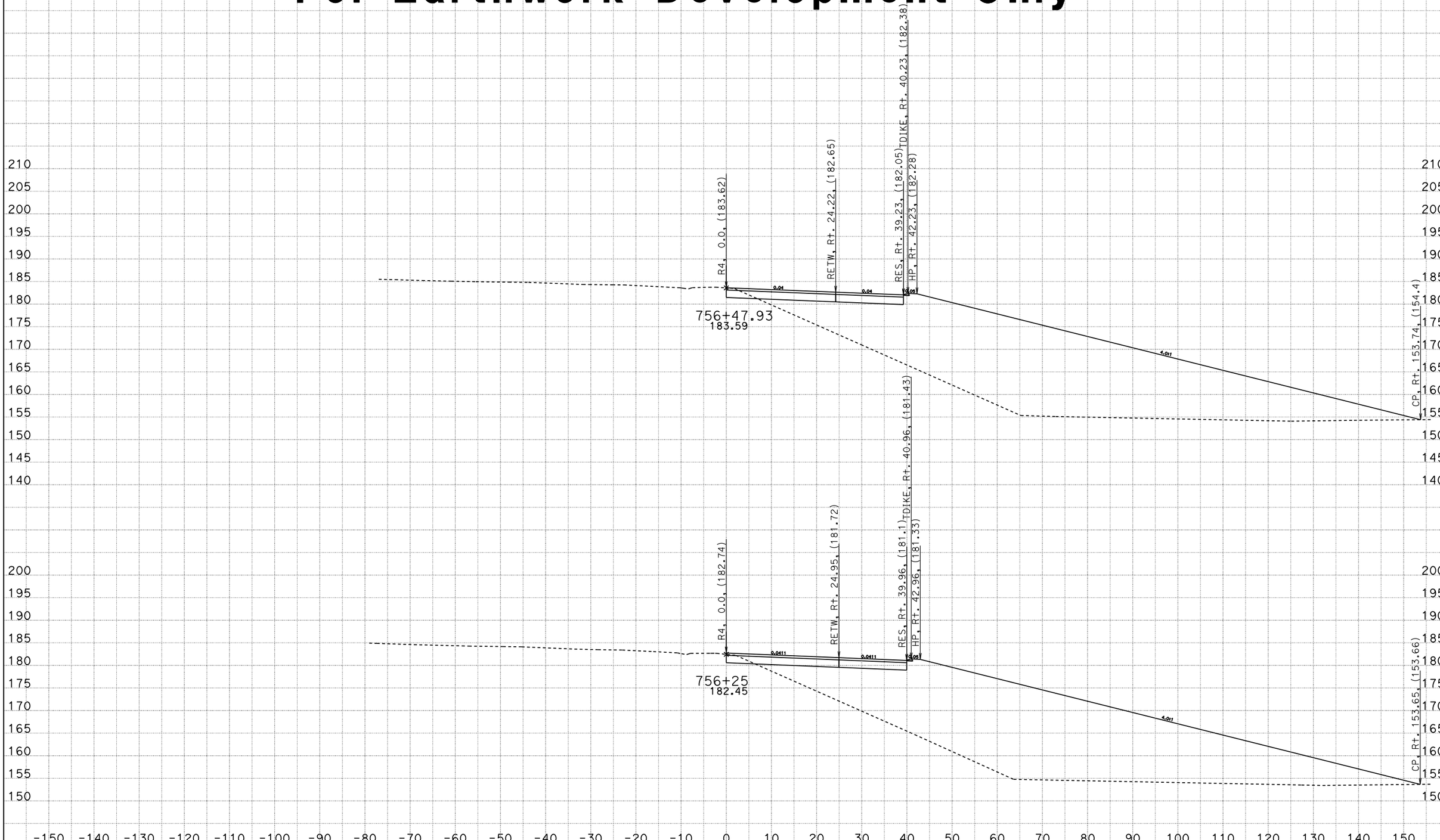

DATE: 8/28/2009

File: P:\proj5\03\4f070\design\510-ProjectPlans\DesignPlans\34F070\To_OE_X-Sections

R4
CROSS SECTIONS

SCALE: 1" = 10' Horiz.
1" = 10' Vert.

All Dimensions are US Survey Feet

CONTRACT: 03-4F0704

DIST/CO/RTE/PM: 03-SAC-50-PM 17.01

SHEET 18 OF 28

For Earthwork Development Only

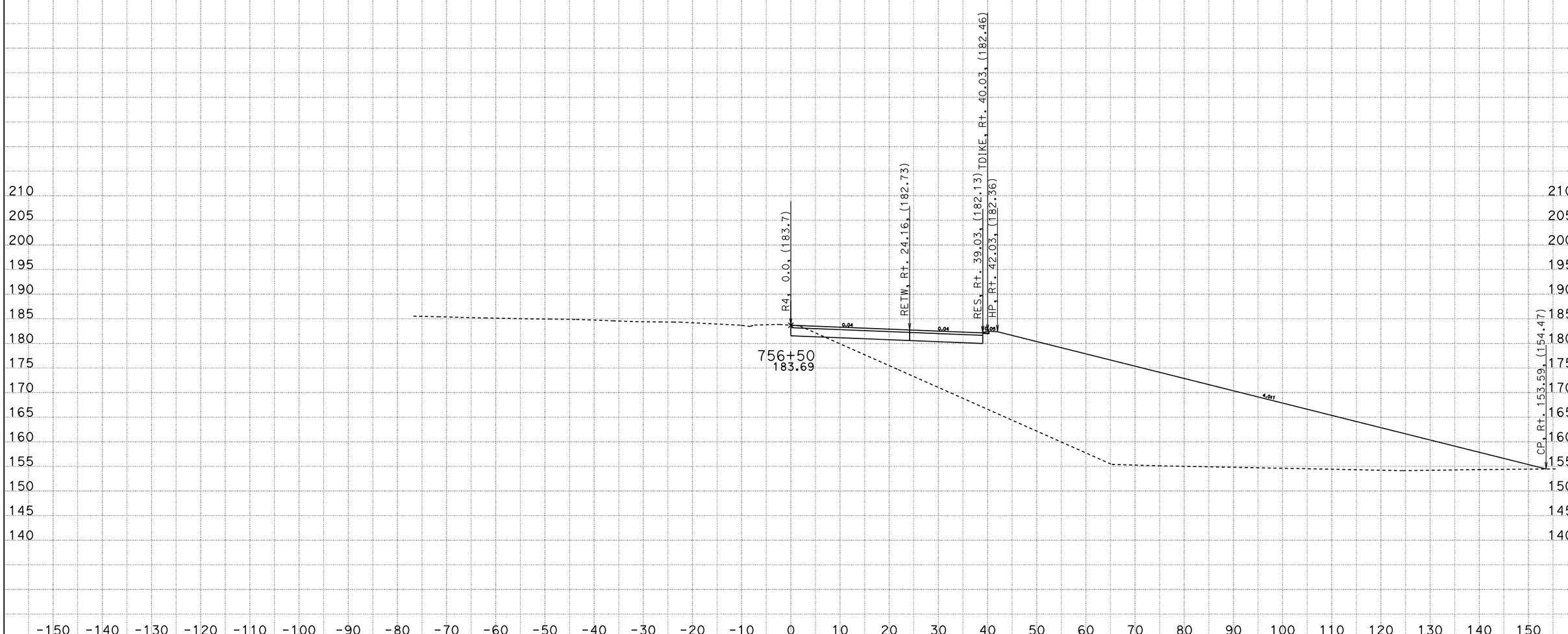

R4
CROSS SECTIONS

SCALE: 1" = 10' Horiz.
1" = 10' Vert.

All Dimensions are US Survey Feet

DATE: 8/28/2009

File: P:\proj5\03\4f070\design\510-ProjectPlans\DesignPlans\34F070\To_OE_X-Sections

CONTRACT: 03-4F0704

DIST/CO/RTE/PM: 03-SAC-50-PM 17.01

For Earthwork Development Only

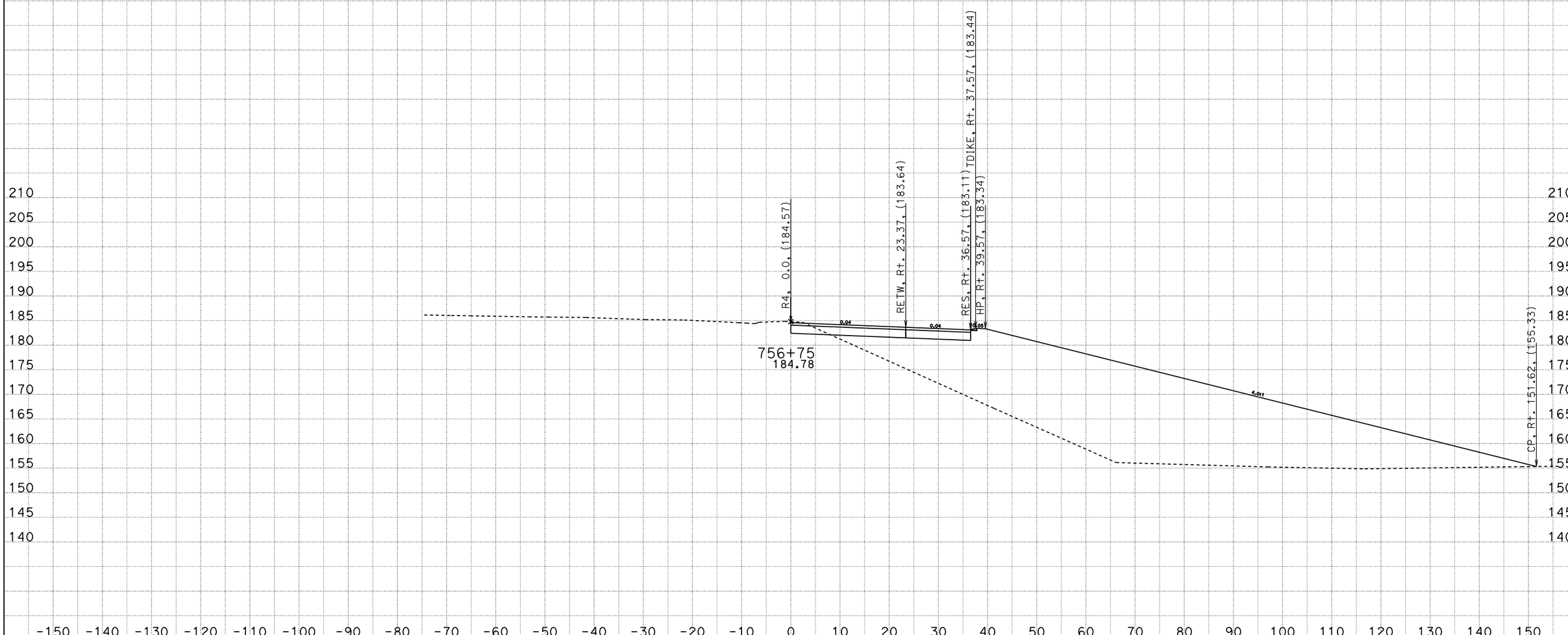

DATE: 8/28/2009

File: P:\proj5\03\4f070\design\510-ProjectPlans\DesignPlans\34F070\To_OE_X-Sections

R4
CROSS SECTIONS

SCALE: 1" = 10' Horiz.
1" = 10' Vert.

All Dimensions are US Survey Feet

CONTRACT: 03-4F0704

DIST/CO/RTE/PM: 03-SAC-50-PM 17.01

SHEET 20 OF 28

For Earthwork Development Only

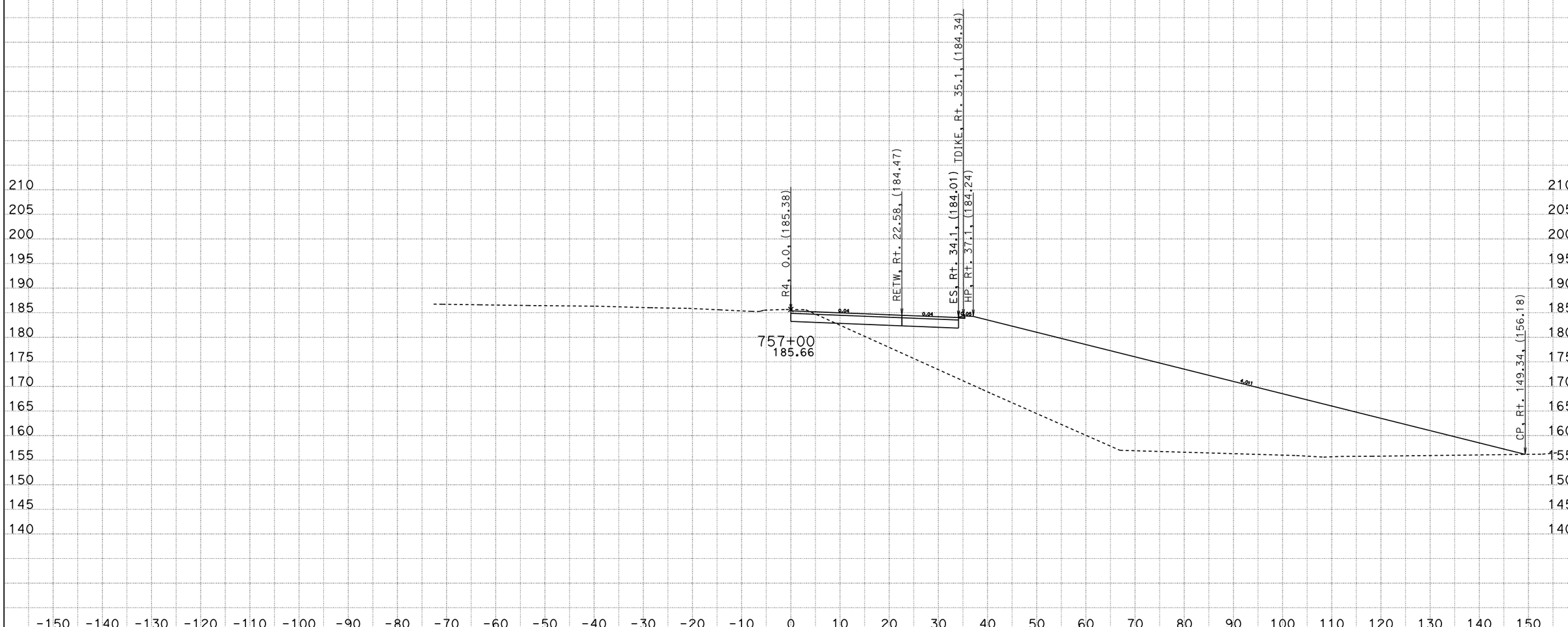

R4
CROSS SECTIONS

SCALE: 1" = 10' Horiz.
1" = 10' Vert.

All Dimensions are US Survey Feet

DATE: 8/28/2009
File: P:\proj5\03\4f070\design\510-ProjectPlans\DesignPlans\34F070\To_OE_X-Sections

CONTRACT: 03-4F0704
DIST/CO/RTE/PM: 03-SAC-50-PM 17.01
SHEET 21 OF 28

For Earthwork Development Only

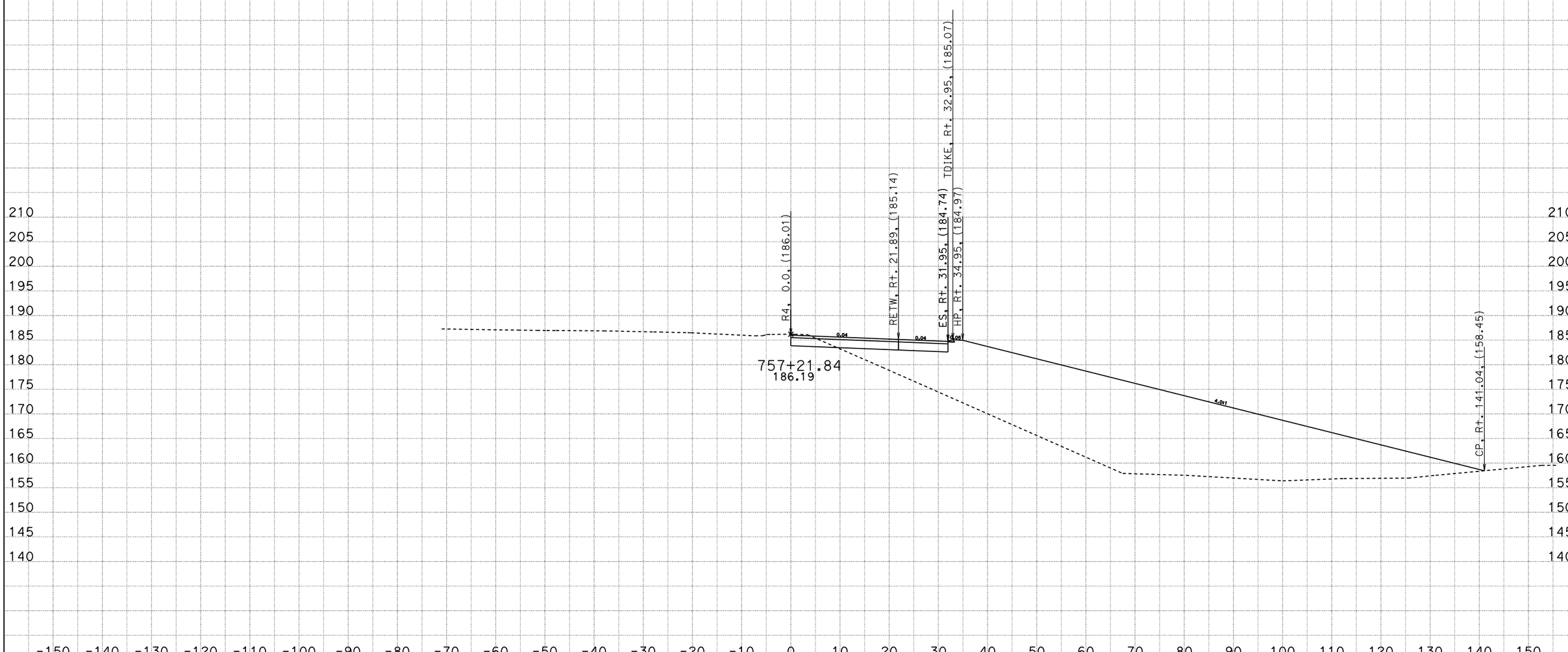

DATE: 8/28/2009

File: P:\proj5\03\4f070\design\510-ProjectPlans\DesignPlans\34F070\To_OE_X-Sections

R4
CROSS SECTIONS

SCALE: 1" = 10' Horiz.
1" = 10' Vert.

All Dimensions are US Survey Feet

CONTRACT: 03-4F0704

DIST/CO/RTE/PM: 03-SAC-50-PM 17.01

SHEET 22 OF 28

For Earthwork Development Only

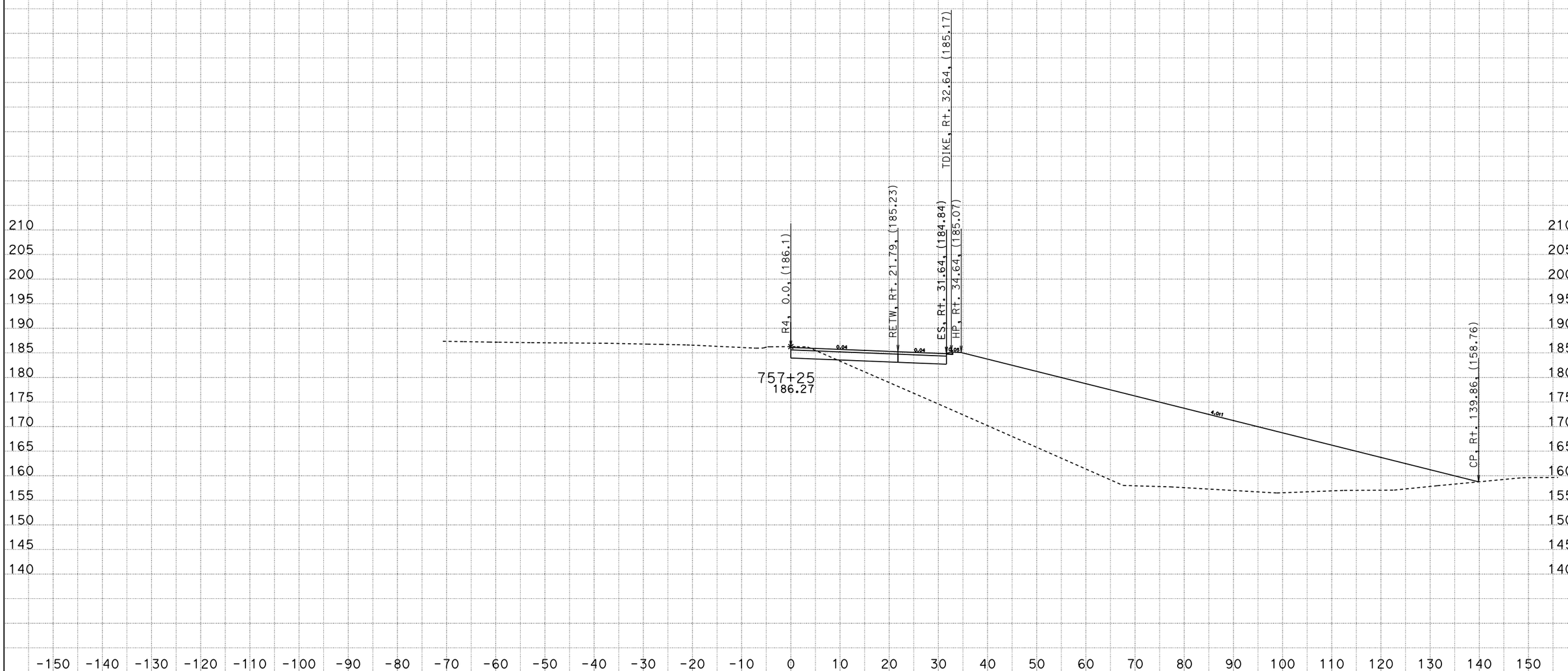

R4
CROSS SECTIONS

DATE: 8/28/2009

File: P:\proj5\03\4f070\design\510-ProjectPlans\DesignPlans\34F070\To_OE_X-Sections

SCALE: 1" = 10' Horiz.
1" = 10' Vert.

All Dimensions are US Survey Feet

CONTRACT: 03-4F0704

DIST/CO/RTE/PM: 03-SAC-50-PM 17.01

SHEET 23 OF 28

For Earthwork Development Only

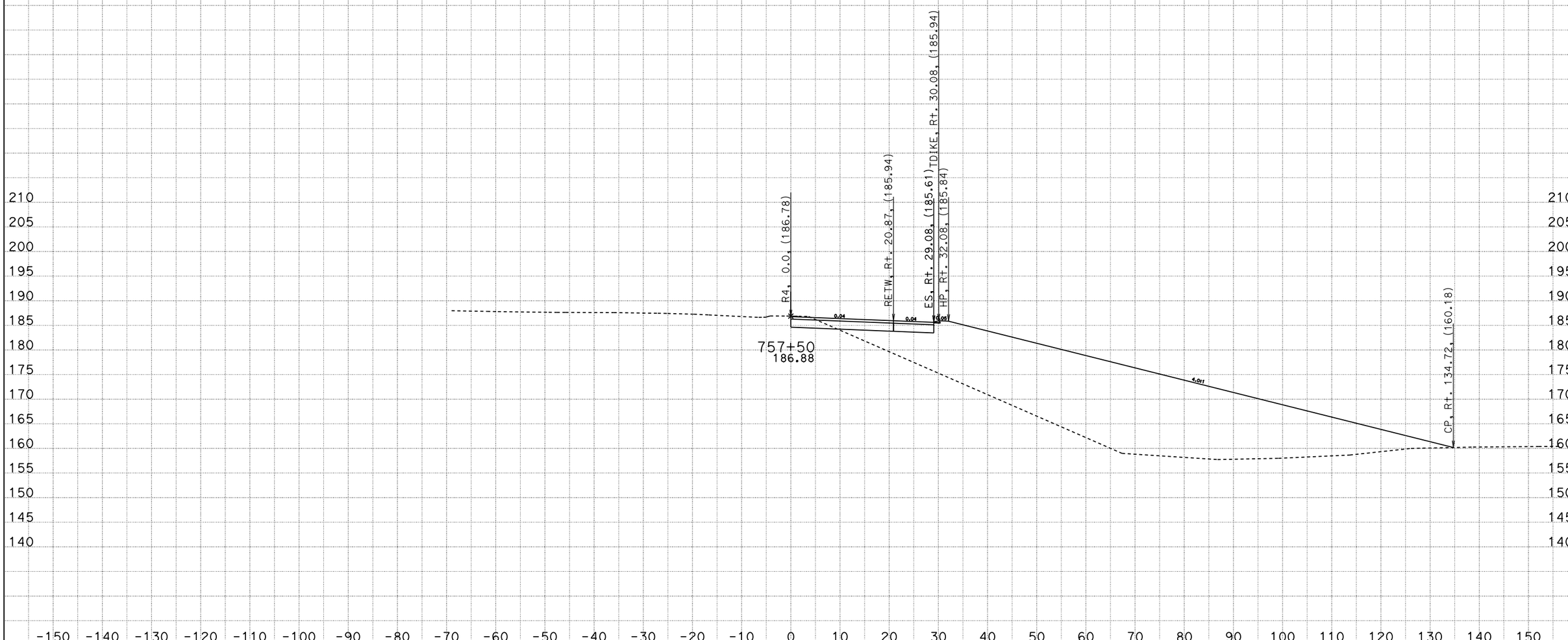

DATE: 8/28/2009

File: P:\proj5\03\4f070\design\510-ProjectPlans\DesignPlans\34F070\To_OE_X-Sections

R4
CROSS SECTIONS

SCALE: 1" = 10' Horiz.
1" = 10' Vert.

All Dimensions are US Survey Feet

CONTRACT: 03-4F0704

DIST/CO/RTE/PM: 03-SAC-50-PM 17.01

SHEET 24 OF 28

For Earthwork Development Only

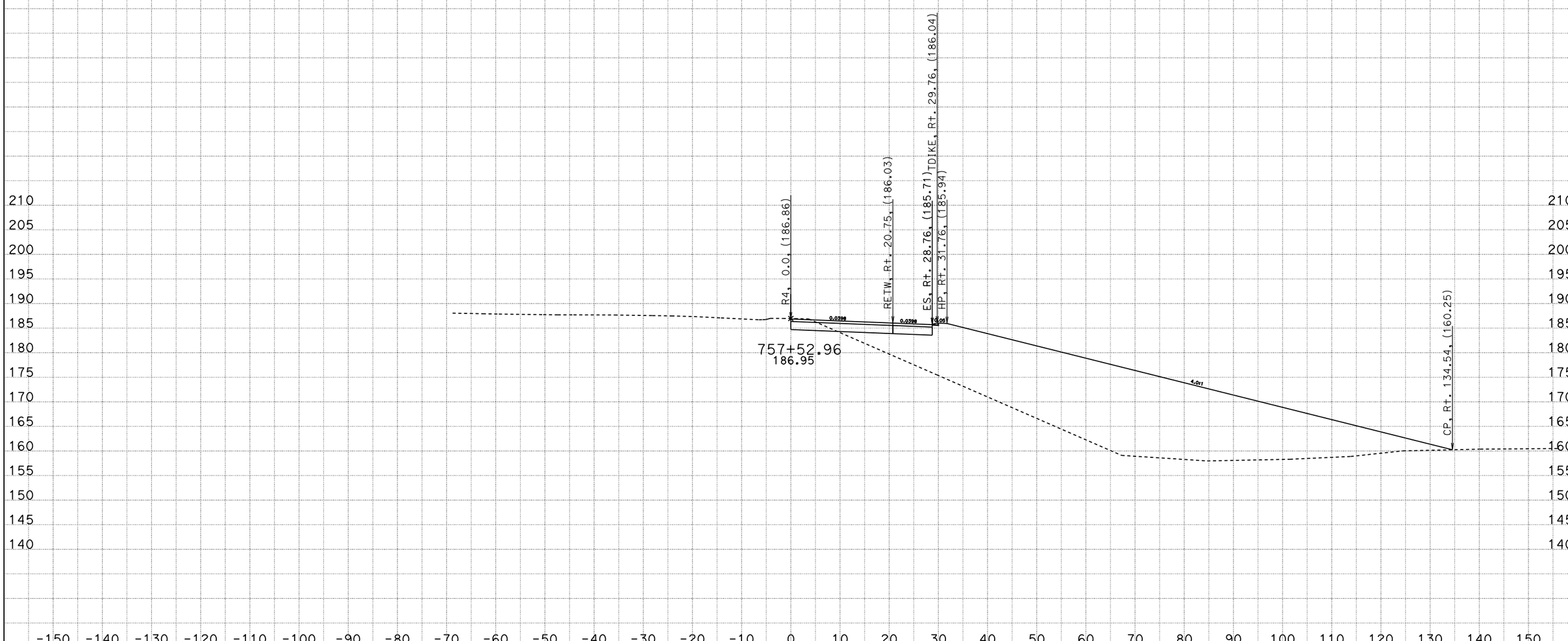

R4
CROSS SECTIONS

SCALE: 1" = 10' Horiz.
1" = 10' Vert.

All Dimensions are US Survey Feet

CONTRACT: 03-4F0704
DIST/CO/RTE/PM: 03-SAC-50-PM 17.01
SHEET 25 OF 28

DATE: 8/28/2009
File: P:\proj5\03\4f070\design\510-ProjectPlans\DesignPlans\34F070\To_OE_X-Sections

For Earthwork Development Only

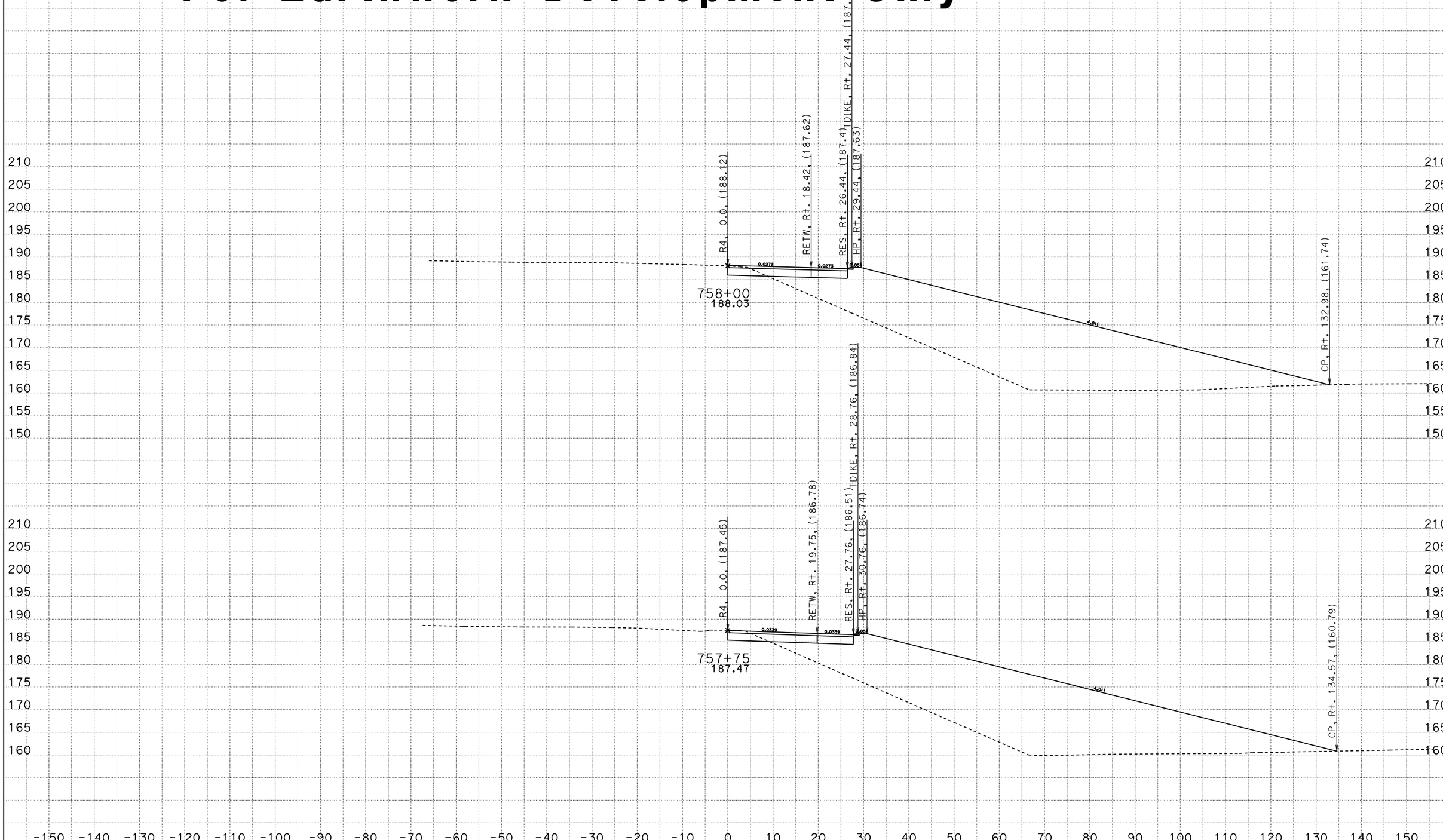

DATE: 8/28/2009

File: P:\proj5\03\4f070\design\510-ProjectPlans\DesignPlans\34F070\To_OE_X-Sections

R4
CROSS SECTIONS

SCALE: 1" = 10' Horiz.
1" = 10' Vert.

All Dimensions are US Survey Feet

CONTRACT: 03-4F0704

DIST/CO/RTE/PM: 03-SAC-50-PM 17.01

SHEET 26 OF 28

For Earthwork Development Only

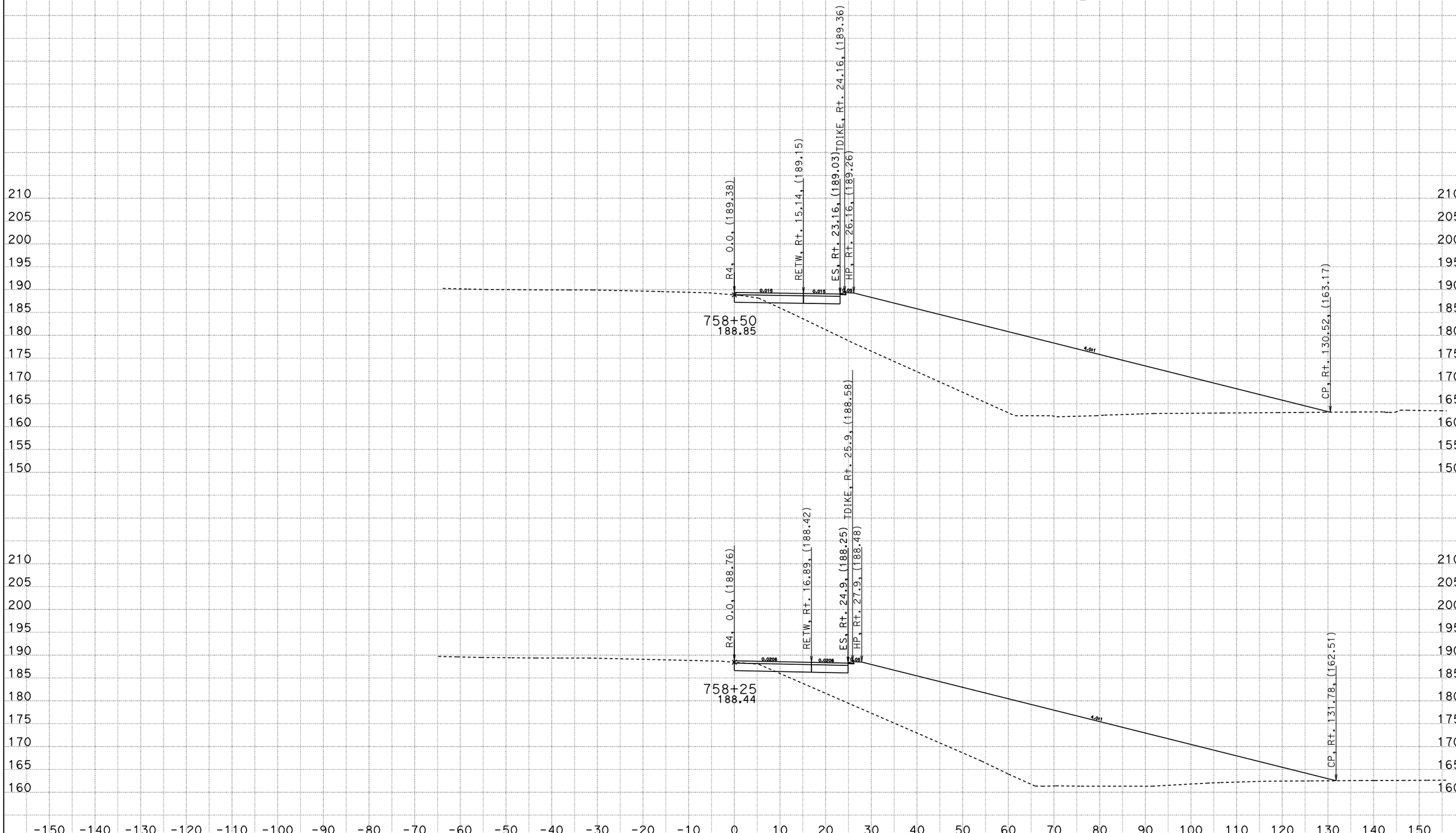

R4
CROSS SECTIONS

SCALE: 1" = 10' Horiz.
1" = 10' Vert.

All Dimensions are US Survey Feet

DATE: 8/28/2009

File: P:\proj5\03\4f070\design\510-ProjectPlans\DesignPlans\34F070\To_OE_X-Sections

CONTRACT: 03-4F0704

DIST/CO/RTE/PM: 03-SAC-50-PM 17.01

For Earthwork Development Only

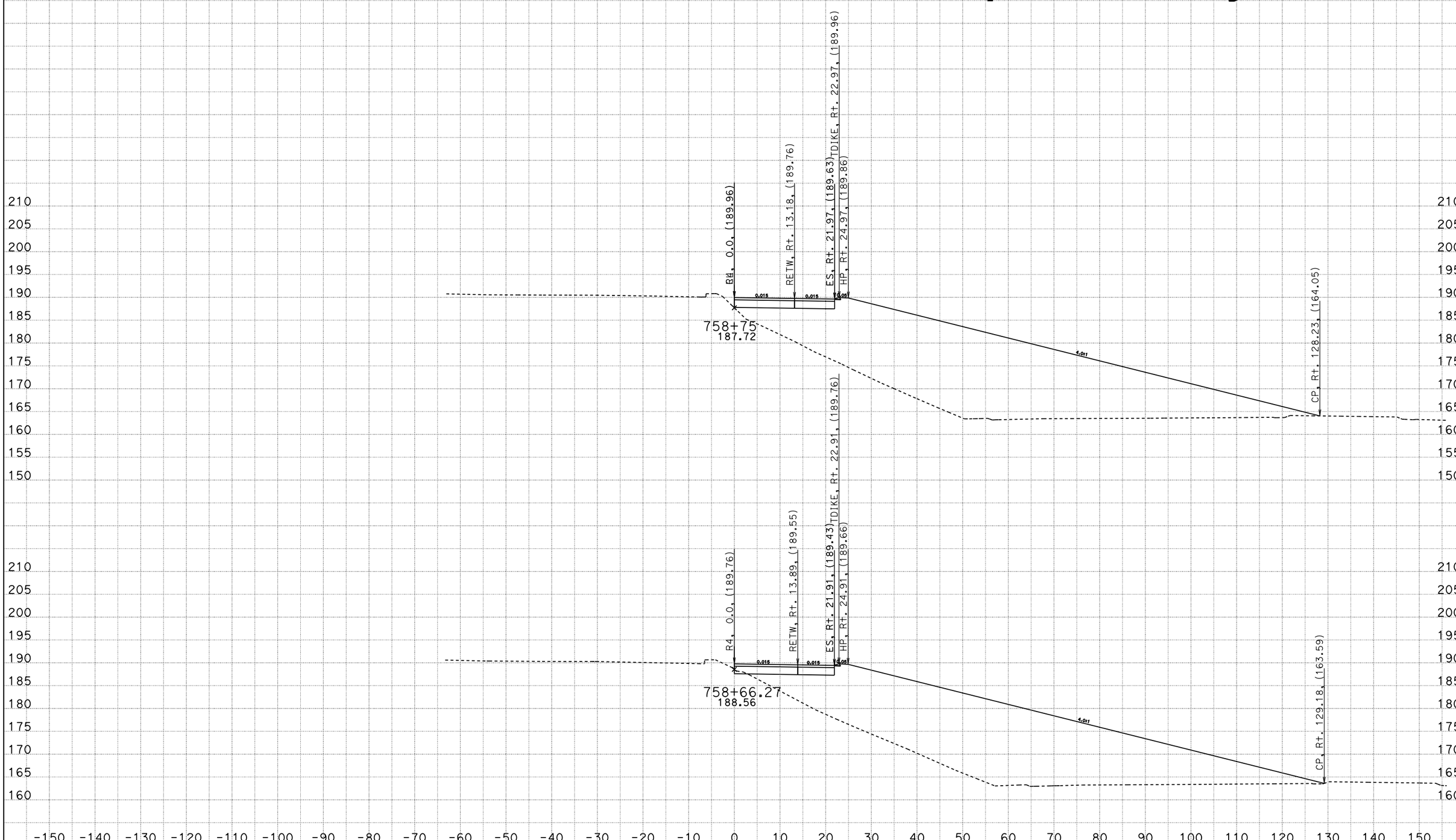

DATE: 8/28/2009

File: P:\proj5\03\4f070\design\510-ProjectPlans\DesignPlans\34F070\To_OE_X-Sections

R4
CROSS SECTIONS

SCALE: 1" = 10' Horiz.
1" = 10' Vert.

All Dimensions are US Survey Feet

CONTRACT: 03-4F0704

DIST/CO/RTE/PM: 03-SAC-50-PM 17.01

SHEET 28 OF 28