ACHSNH-000C(394)

Dist	COUNTY	ROUTE	POST MILES TOTAL PROJECT	SHEET No.	TOTAL SHEETS
03	ED,Sac, Yol	49,50, 80	Var	1	25

STATE OF CALIFORNIA

DEPARTMENT OF TRANSPORTATION

PROJECT PLANS FOR CONSTRUCTION ON

STATE HIGHWAY

IN EL DORADO, SACRAMENTO AND YOLO COUNTIES AT VARIOUS LOCATIONS

TO BE SUPPLEMENTED BY STANDARD PLANS DATED 2010

INDEX OF PLANS

SHEET No.	DESCRIPTION
1	TITLE AND LOCATION MAP
2-5	CONSTRUCTION DETAILS
6	CONSTRUCTION AREA SIGNS
7	PAVEMENT DELINEATION QUANTITIES
8	SUMMARY OF QUANTITIES
9-12	ELECTRICAL PLANS
13-25	REVISED STANDARD PLANS

THE STANDARD PLANS LIST APPLICABLE TO THIS CONTRACT IS INCLUDED IN THE NOTICE TO BIDDERS AND SPECIAL PROVISIONS BOOK.

LOCATION MAP

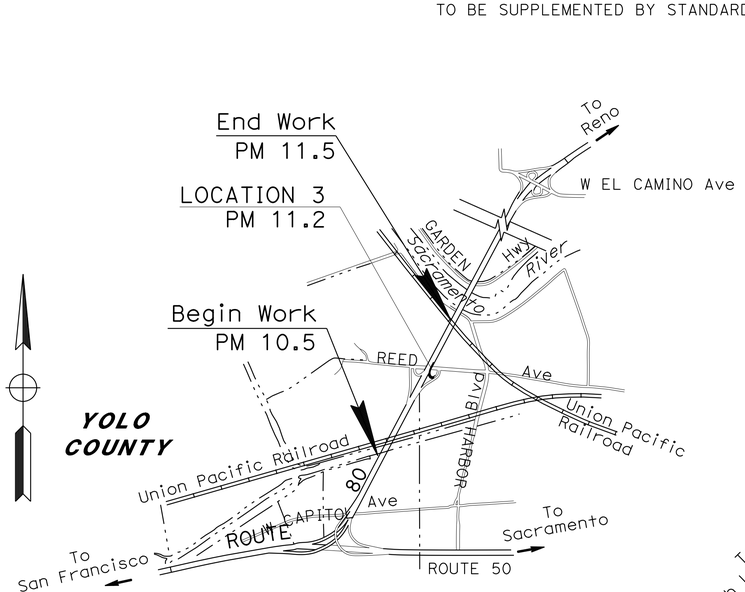

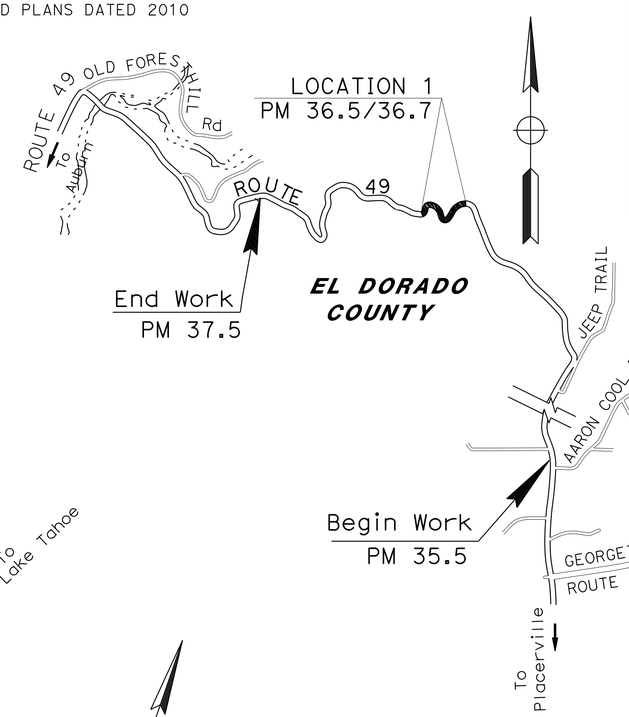

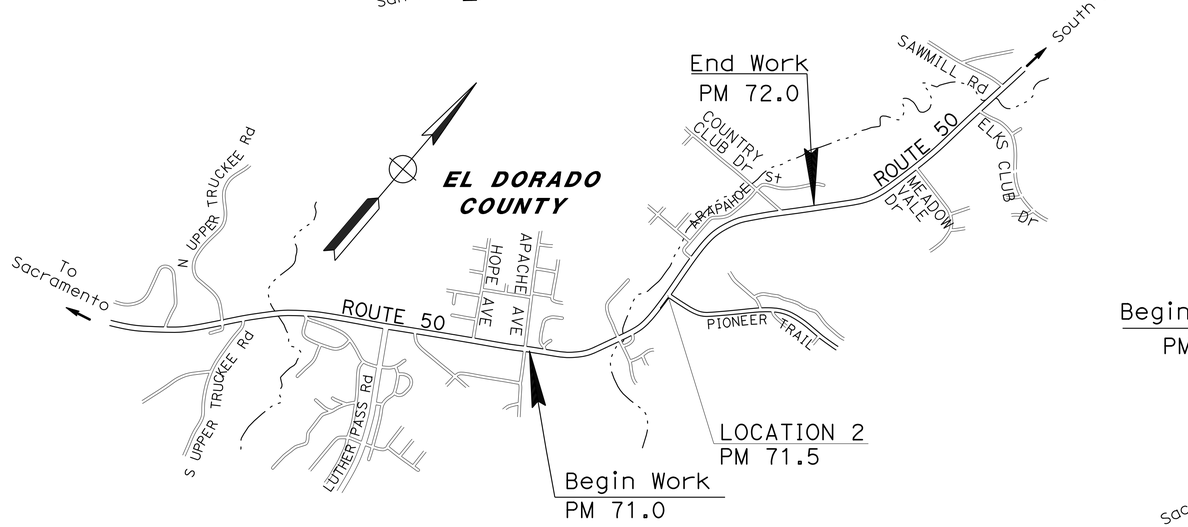

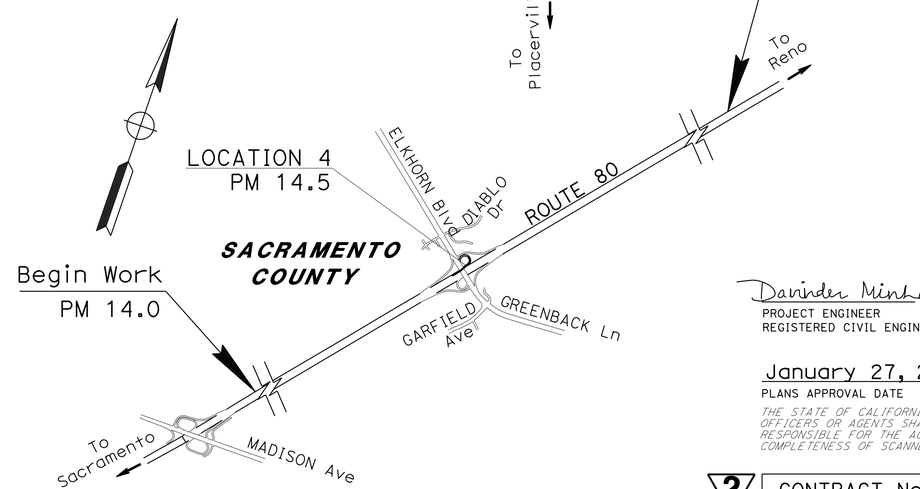

Davinder Minhas 1-27-15
PROJECT ENGINEER DATE
REGISTERED CIVIL ENGINEER

January 27, 2015
PLANS APPROVAL DATE

REGISTERED PROFESSIONAL ENGINEER DAVINDER MINHAS No. 70022 Exp. 9/30/16 CIVIL STATE OF CALIFORNIA

THE STATE OF CALIFORNIA OR ITS OFFICERS OR AGENTS SHALL NOT BE RESPONSIBLE FOR THE ACCURACY OR COMPLETENESS OF SCANNED COPIES OF THIS PLAN SHEET.

PROJECT MANAGER NADARAJAH SUTHAHAR

DESIGN MANAGER MIKE HAGEN

THE CONTRACTOR SHALL POSSESS THE CLASS (OR CLASSES) OF LICENSE AS SPECIFIED IN THE "NOTICE TO BIDDERS."

2 **REPLACED PER ADDENDUM No. 2 DATED MAY 13, 2015**

2

CONTRACT No.	03-4F3904
PROJECT ID	0314000157

LAST REVISION 00-00-00 DATE PLOTTED => 13-MAY-2015 TIME PLOTTED => 08:30

Dist	COUNTY	ROUTE	POST MILES TOTAL PROJECT	SHEET No.	TOTAL SHEETS
03	ED, Sac, Yol	49, 50, 80	Var	8	25

Davinder Minhas 1-27-15
REGISTERED CIVIL ENGINEER DATE

1-27-15
PLANS APPROVAL DATE

REGISTERED PROFESSIONAL ENGINEER
DAVINDER MINHAS
No. 70022
Exp. 09/30/16
CIVIL
STATE OF CALIFORNIA

THE STATE OF CALIFORNIA OR ITS OFFICERS OR AGENTS SHALL NOT BE RESPONSIBLE FOR THE ACCURACY OR COMPLETENESS OF SCANNED COPIES OF THIS PLAN SHEET.

ROADWAY QUANTITIES 2

LOCATION	HIGH FRICTION SURFACE TREATMENT (POLYMER RESIN)	REPLACE ASPHALT CONCRETE SURFACING	PREPARE CONCRETE BRIDGE DECK SURFACE
	SQYD	CY	SQFT
LOCATION 1: ED-49 PM 36.5/36.7	4,110		
LOCATION 2: ED-50 PM 71.5	680	60	
LOCATION 3: Yol-80 PM 11.2	2,240		3,280
LOCATION 4: Sac-80 PM 14.5	4,160		
TOTAL	11,190	60	3,280

TEMPORARY WATER POLLUTION CONTROL

LOCATION	TEMPORARY DRAINAGE INLET PROTECTION
	EA
LOCATION 2: ED-50 PM 71.5	2
LOCATION 4: Sac-80 PM 14.5	1
TOTAL	3

2 REPLACED PER ADDENDUM No. 2 DATED MAY 13, 2015

SUMMARY OF QUANTITIES

Q-1

STATE OF CALIFORNIA - DEPARTMENT OF TRANSPORTATION
Caltrans TRAFFIC SAFETY

FUNCTIONAL SUPERVISOR: MIKE HAGEN
CALCULATED-DESIGNED BY: DAVINDER MINHAS
CHECKED BY: DENNIS CORCORAN
REVISED BY
DATE REVISED

LAST REVISION 00-00-00
DATE PLOTTED => 13-MAY-2015
TIME PLOTTED => 08:30