FOR EARTHWORK DEVELOPMENT ONLY

All Dimensions are U.S. Survey Feet

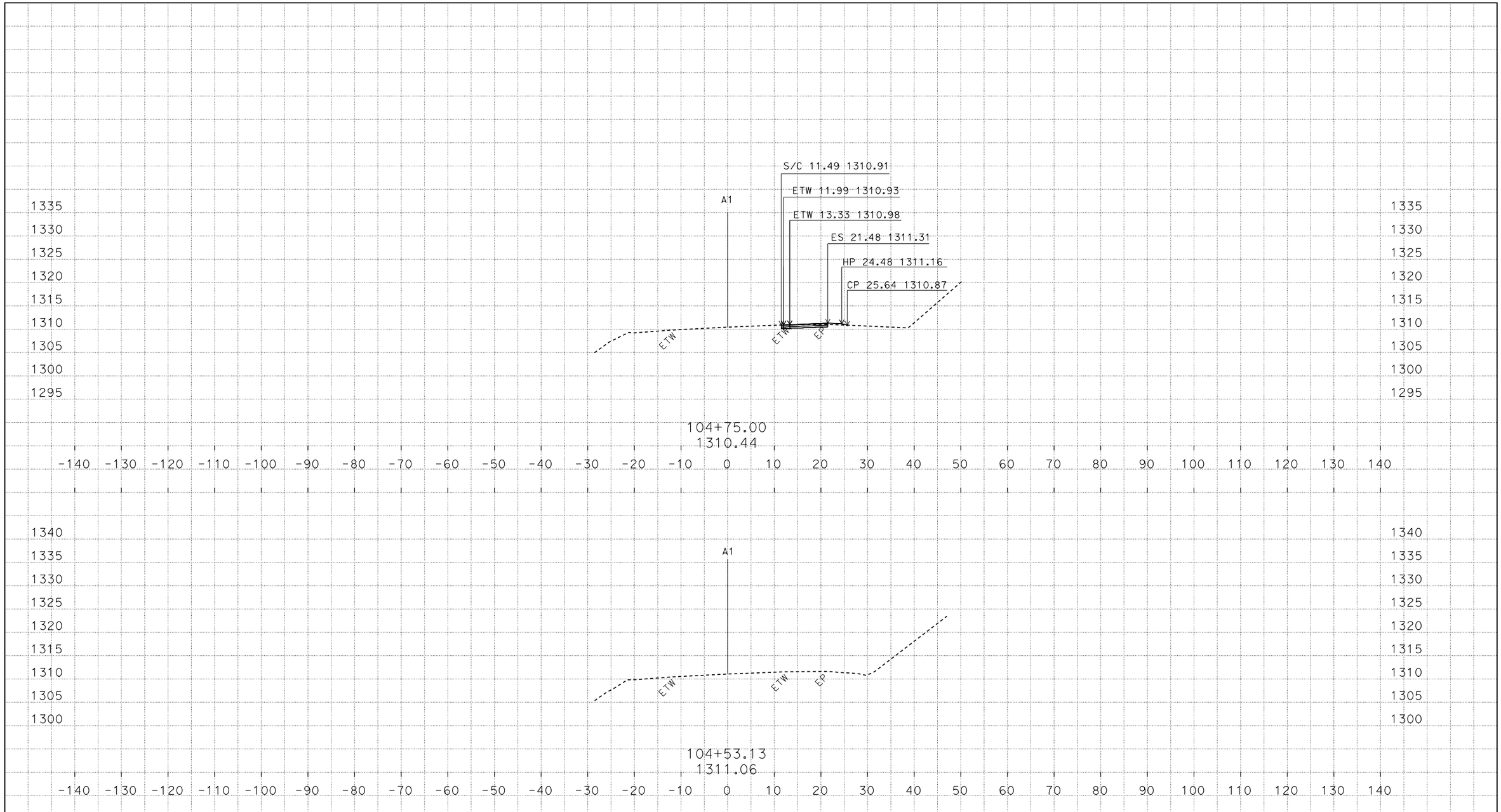

PLOTTED DATE: October, 02, 2014

SCALE: 1"=10' Horiz.
1"=10' Vert.

PROJECT ID: 0314000236

EA: 03-4F6704
DIST/CO/RTE/PM: 03/NEV/49/3.4
CREATED BY: s128424

A1
CROSS SECTIONS
PAGE 1 OF 9

border.dwg - 3-Oct-14 8:43 AM

FOR EARTHWORK DEVELOPMENT ONLY

All Dimensions are U.S. Survey Feet

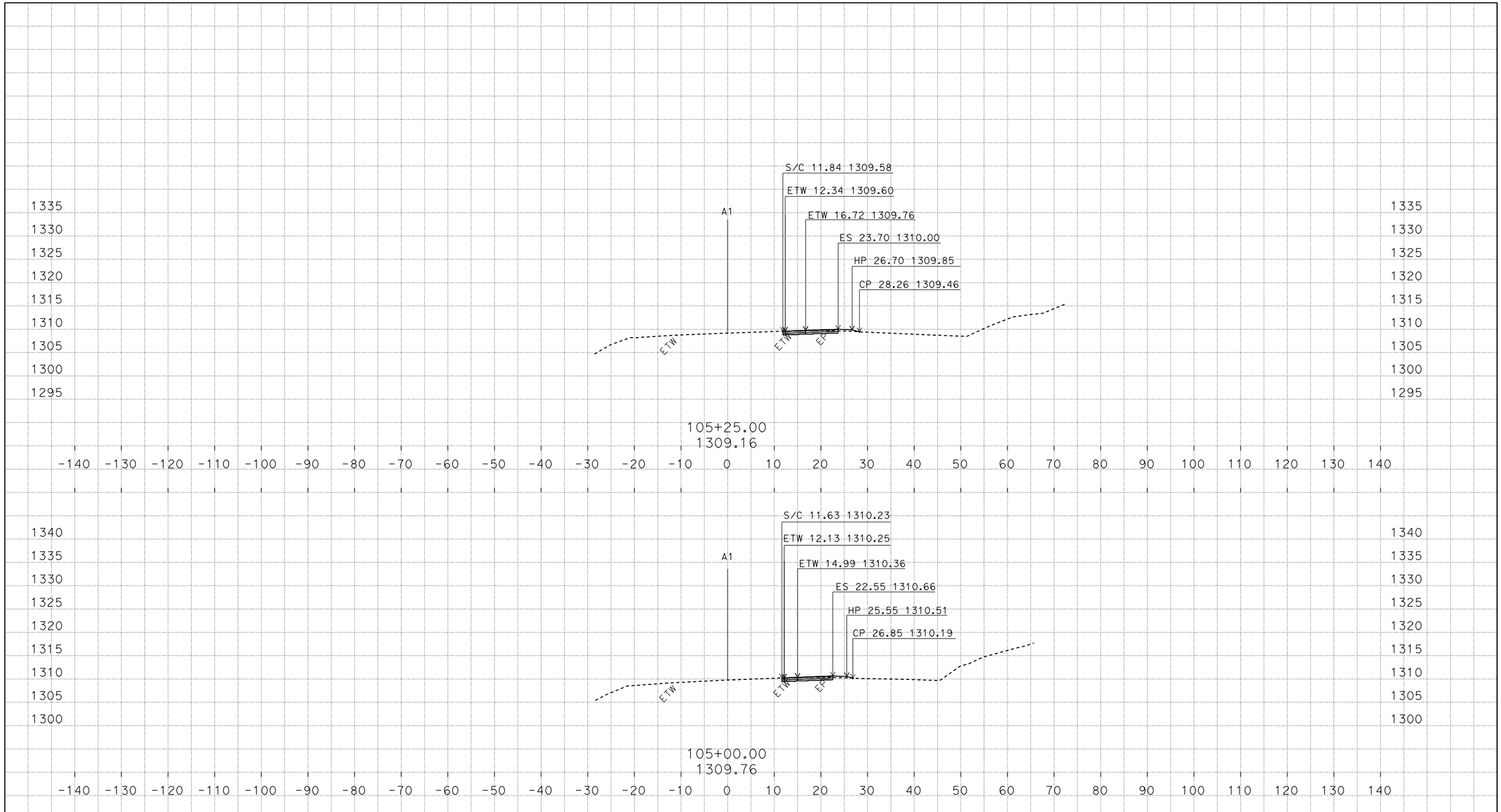

PLOTTED DATE: October, 02, 2014

SCALE: 1"=10' Horiz.
1"=10' Vert.

PROJECT ID: 0314000236

EA: 03-4F6704
DIST/CO/RTE/PM: 03/NEV/49/3.4
CREATED BY: s128424

A1
CROSS SECTIONS

border.dwg - 3-Oct-14 8:43 AM

FOR EARTHWORK DEVELOPMENT ONLY

All Dimensions are U.S. Survey Feet

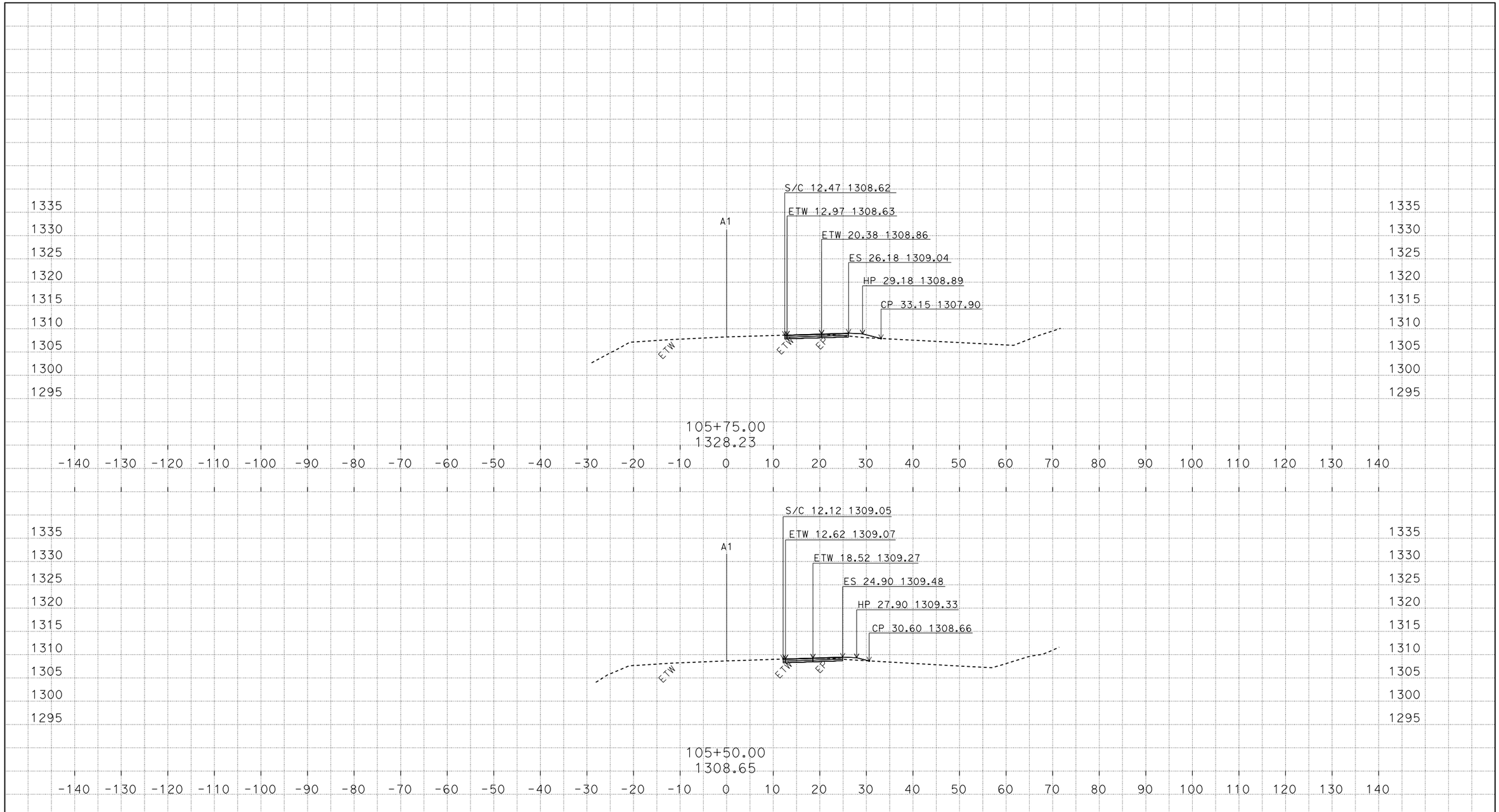

PLOTTED DATE: October, 02, 2014

SCALE: 1"=10' Horiz.
1"=10' Vert.

PROJECT ID: 0314000236

EA: 03-4F6704
DIST/CO/RTE/PM: 03/NEV/49/3.4
CREATED BY: s128424

A1
CROSS SECTIONS

border.dwg - 3-Oct-14 8:43 AM

FOR EARTHWORK DEVELOPMENT ONLY

All Dimensions are U.S. Survey Feet

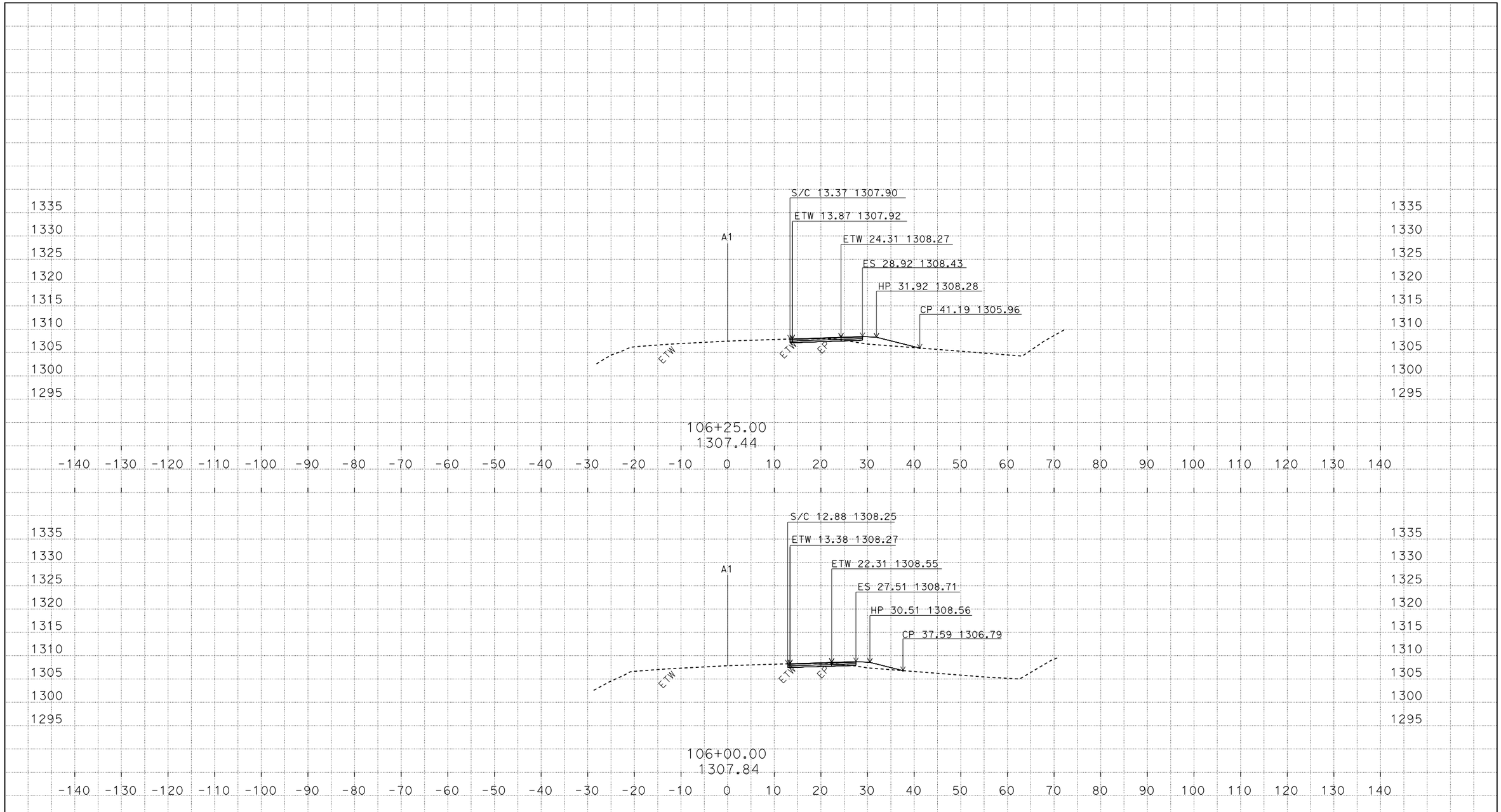

PLOTTED DATE: October, 02, 2014

SCALE: 1"=10' Horiz.
1"=10' Vert.

PROJECT ID: 0314000236

EA: 03-4F6704
DIST/CO/RTE/PM: 03/NEV/49/3.4
CREATED BY: s128424

A1
CROSS SECTIONS

border.dwg - 3-Oct-14 8:43 AM

FOR EARTHWORK DEVELOPMENT ONLY

All Dimensions are U.S. Survey Feet

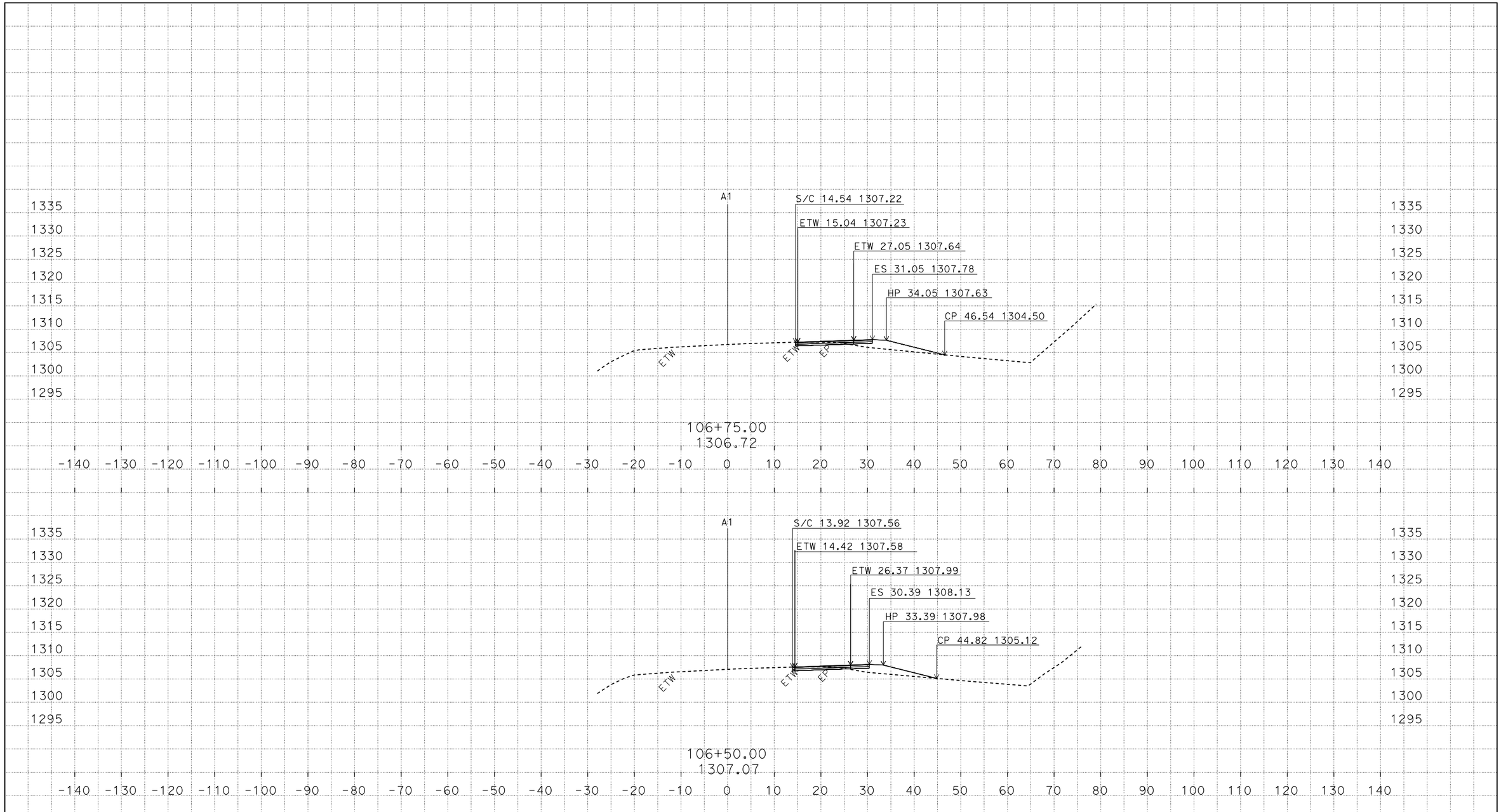

PLOTTED DATE: October, 02, 2014

SCALE: 1"=10' Horiz.
1"=10' Vert.

PROJECT ID: 0314000236

EA: 03-4F6704
DIST/CO/RTE/PM: 03/NEV/49/3.4
CREATED BY: s128424

A1
CROSS SECTIONS

border.dwg - 3-Oct-14 8:43 AM

FOR EARTHWORK DEVELOPMENT ONLY

All Dimensions are U.S. Survey Feet

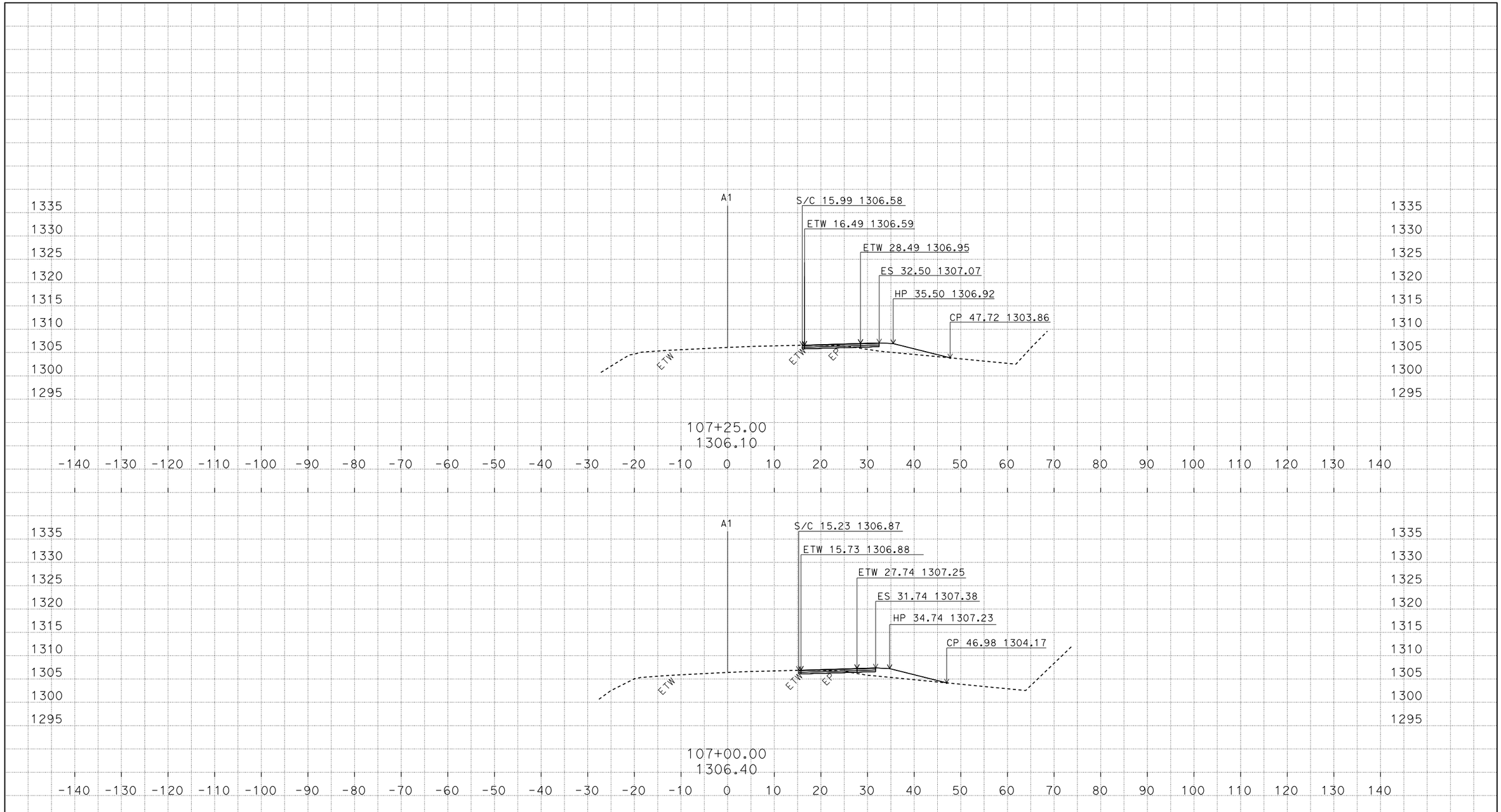

PLOTTED DATE: October, 02, 2014

SCALE: 1"=10' Horiz.
1"=10' Vert.

PROJECT ID: 0314000236

EA: 03-4F6704
DIST/CO/RTE/PM: 03/NEV/49/3.4
CREATED BY: s128424

A1
CROSS SECTIONS

border.dwg - 3-Oct-14 8:43 AM

FOR EARTHWORK DEVELOPMENT ONLY

All Dimensions are U.S. Survey Feet

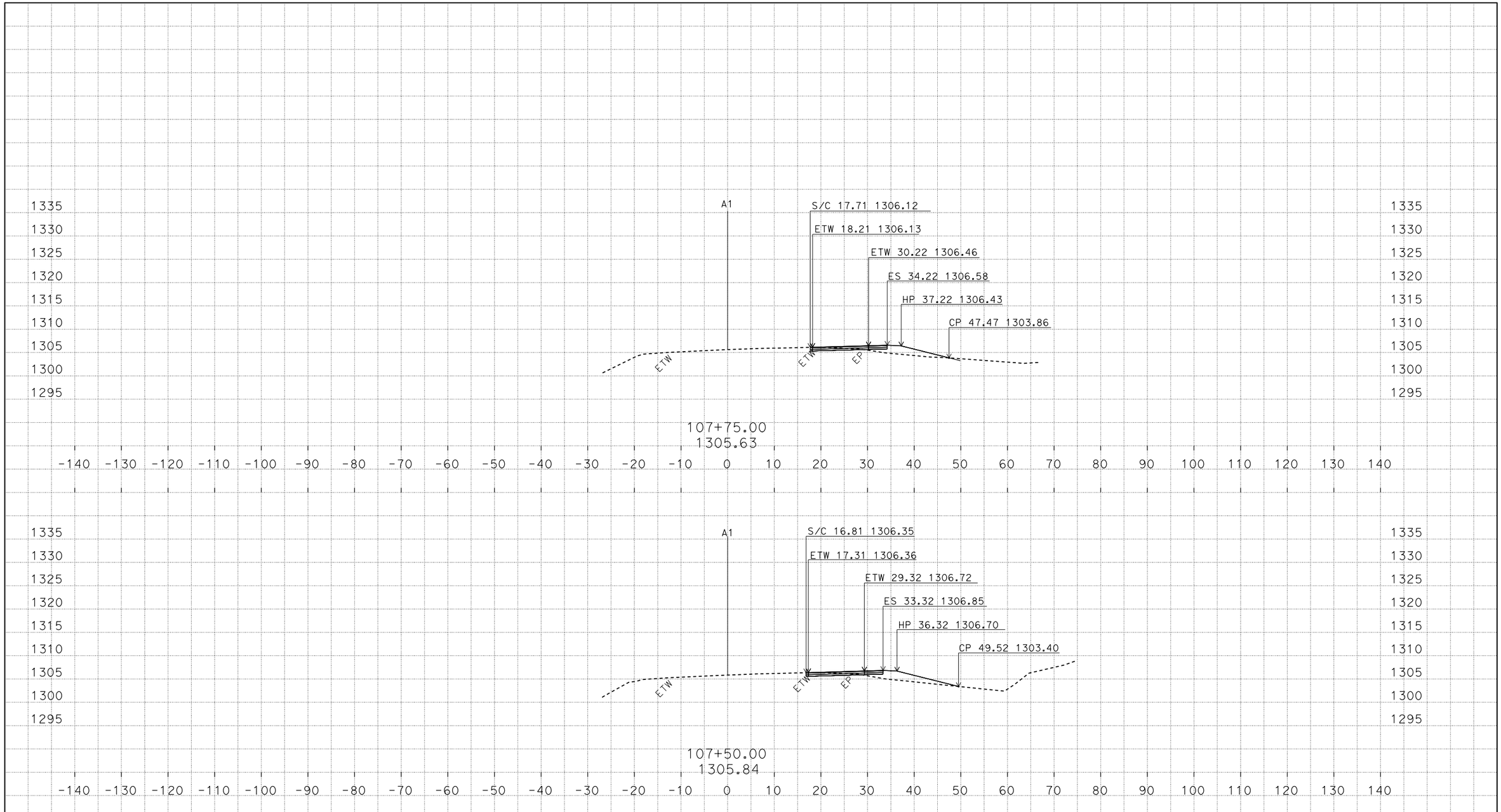

PLOTTED DATE: October, 02, 2014

SCALE: 1"=10' Horiz.
1"=10' Vert.

PROJECT ID: 0314000236

EA: 03-4F6704
DIST/CO/RTE/PM: 03/NEV/49/3.4
CREATED BY: s128424

A1
CROSS SECTIONS

border.dwg - 3-Oct-14 8:43 AM

FOR EARTHWORK DEVELOPMENT ONLY

All Dimensions are U.S. Survey Feet

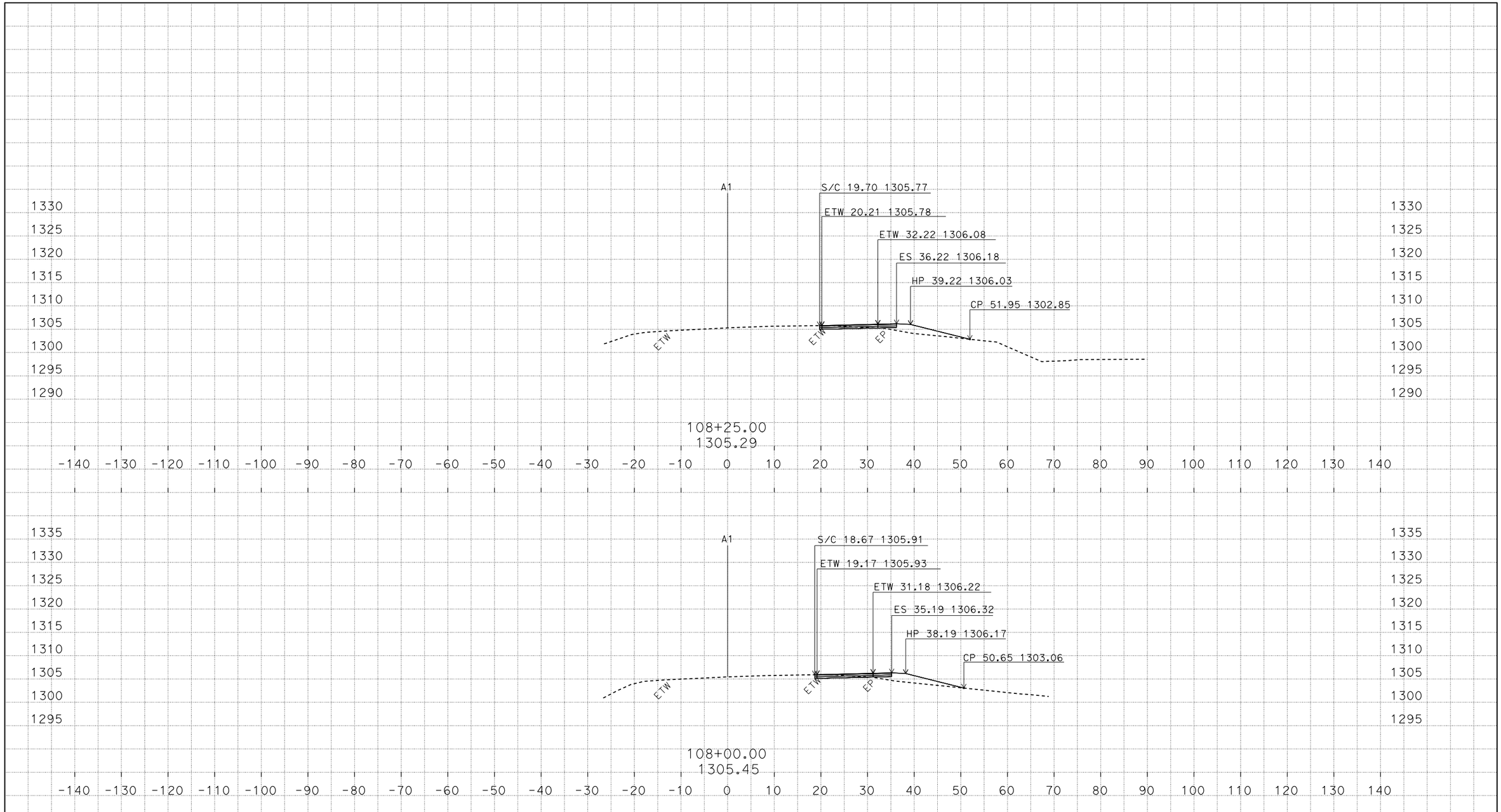

PLOTTED DATE: October, 02, 2014

SCALE: 1"=10' Horiz.
1"=10' Vert.

PROJECT ID: 0314000236

EA: 03-4F6704
DIST/CO/RTE/PM: 03/NEV/49/3.4
CREATED BY: s128424

A1
CROSS SECTIONS

border.dwg - 3-Oct-14 8:43 AM

FOR EARTHWORK DEVELOPMENT ONLY

All Dimensions are U.S. Survey Feet

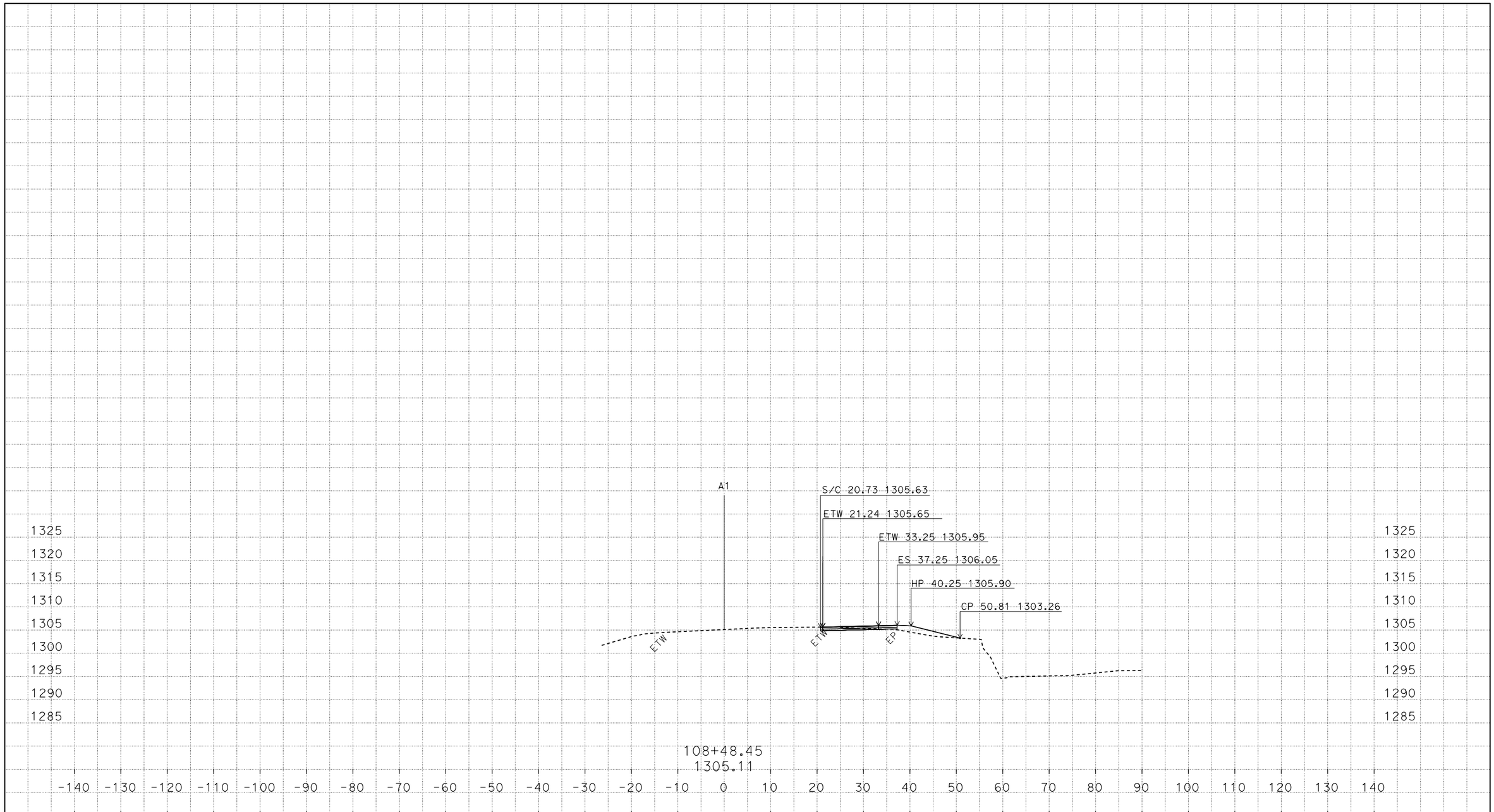

PLOTTED DATE: October, 02, 2014

SCALE: 1"=10' Horiz.
1"=10' Vert.

PROJECT ID: 0314000236

EA: 03-4F6704
DIST/CO/RTE/PM: 03/NEV/49/3.4
CREATED BY: s128424

A1
CROSS SECTIONS

border.dwg - 3-Oct-14 8:43 AM