FOR EARTHWORK DEVELOPMENT ONLY

All Dimensions are U.S. Survey Feet

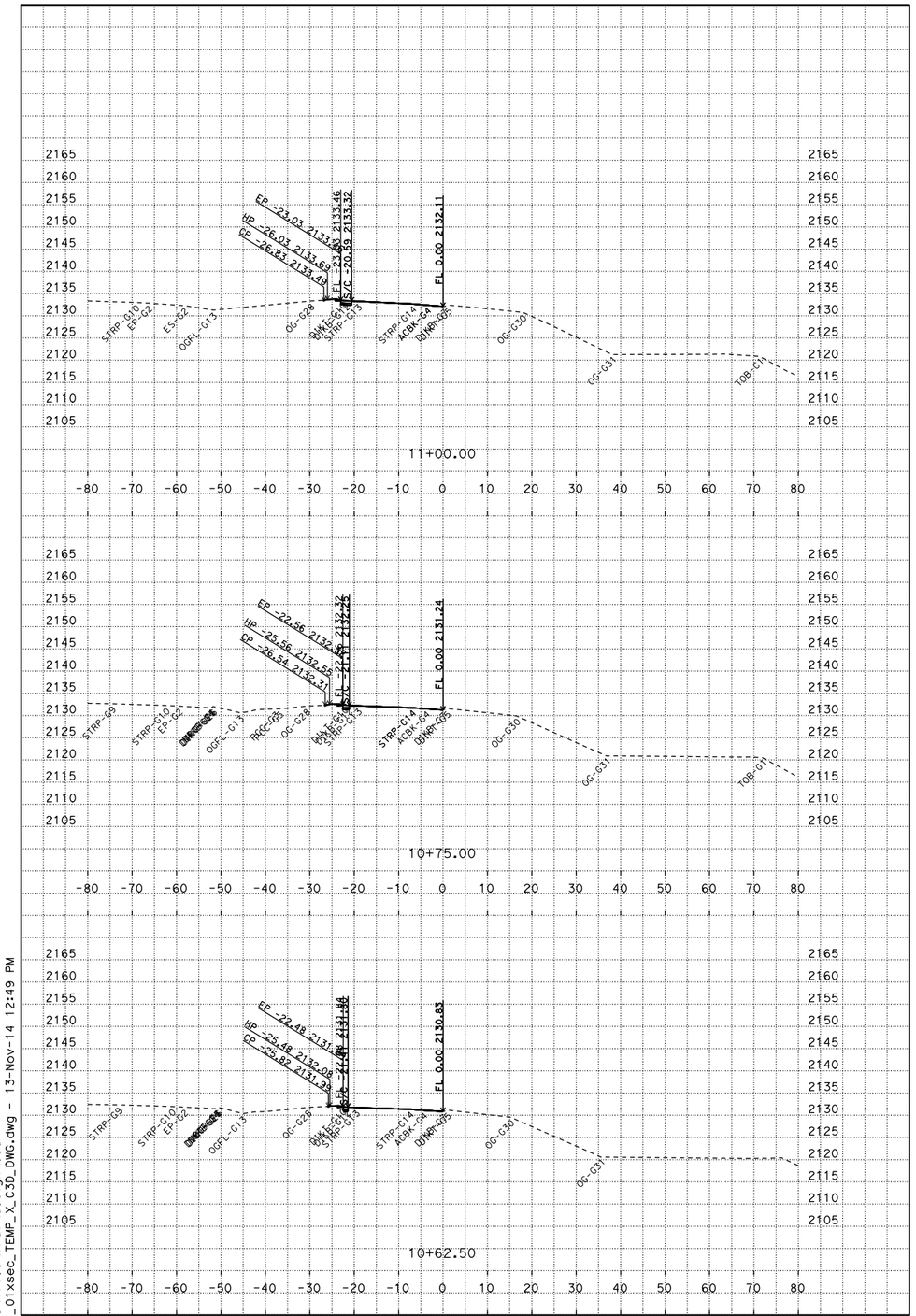

PLOTTED DATE: 13-NOV-2014

SCALE: 1"=10' Horiz.
1"=10' Vert.

CREATED BY: s121407

CONTRACT: 03-4F7004
DIST/CO/RTE/PM: 03/Pla/80/31.8
PROJECT ID: 0314000243

A1
CROSS SECTIONS
1 OF 7

P:\proj5\03\4f700\traf\design\c3d
Location_1_01xsec_TEMP_X_C3D_DWG.dwg - 13-Nov-14 12:49 PM

FOR EARTHWORK DEVELOPMENT ONLY

All Dimensions are U.S. Survey Feet

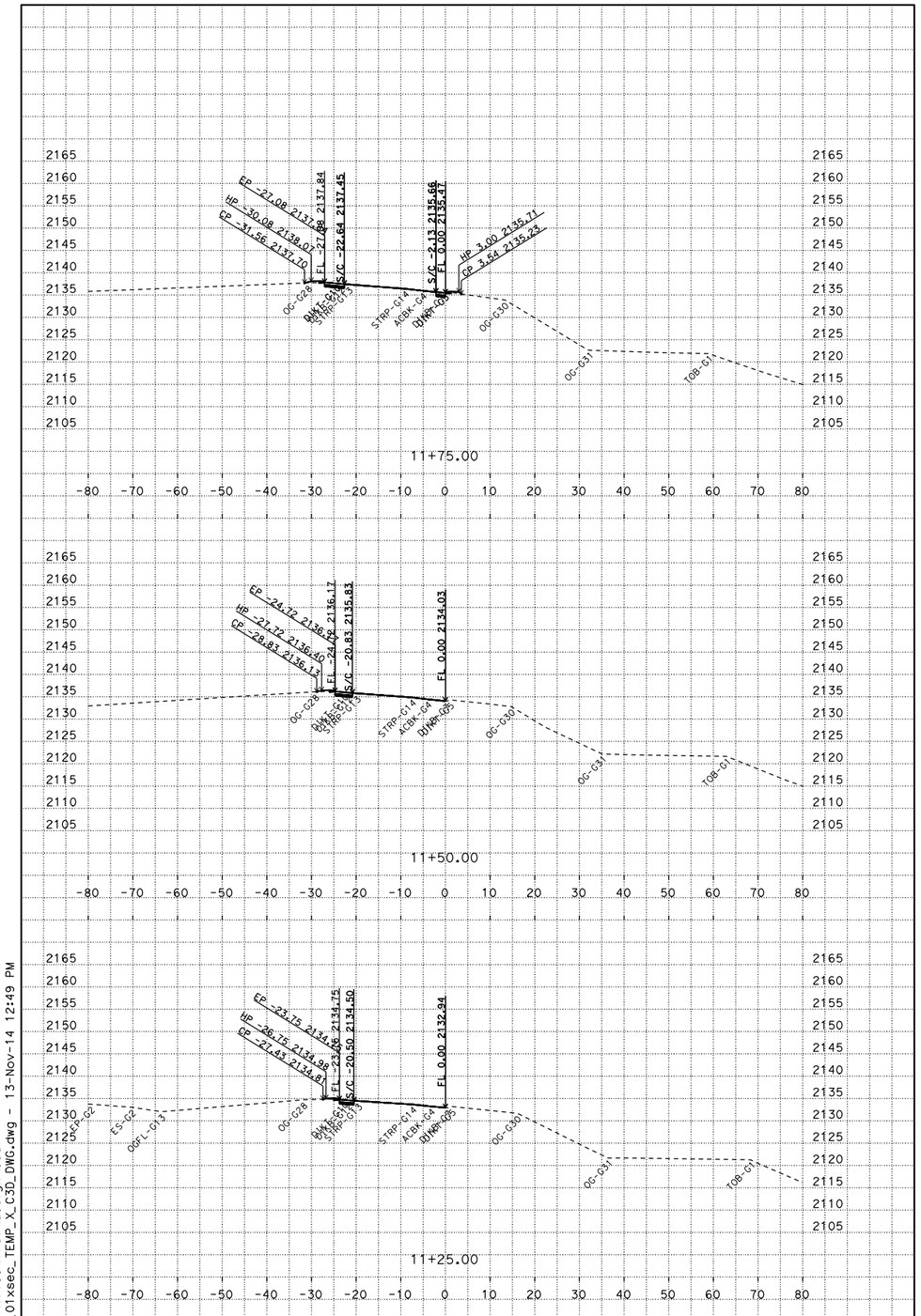

P:\proj5\03\4F700\traf\design\c3d
Location_1_01xsec_TEMP_X_C3D_DWG.dwg - 13-Nov-14 12:49 PM

PLOTTED DATE: 13-NOV-2014

SCALE: 1"=10' Horiz.
1"=10' Vert.

CREATED BY: s121407

CONTRACT: 03-4F7004
DIST/CO/RTE/PM: 03/Pla/80/31.8
PROJECT ID: 0314000243

A1
CROSS SECTIONS
2 OF 7

FOR EARTHWORK DEVELOPMENT ONLY

All Dimensions are U.S. Survey Feet

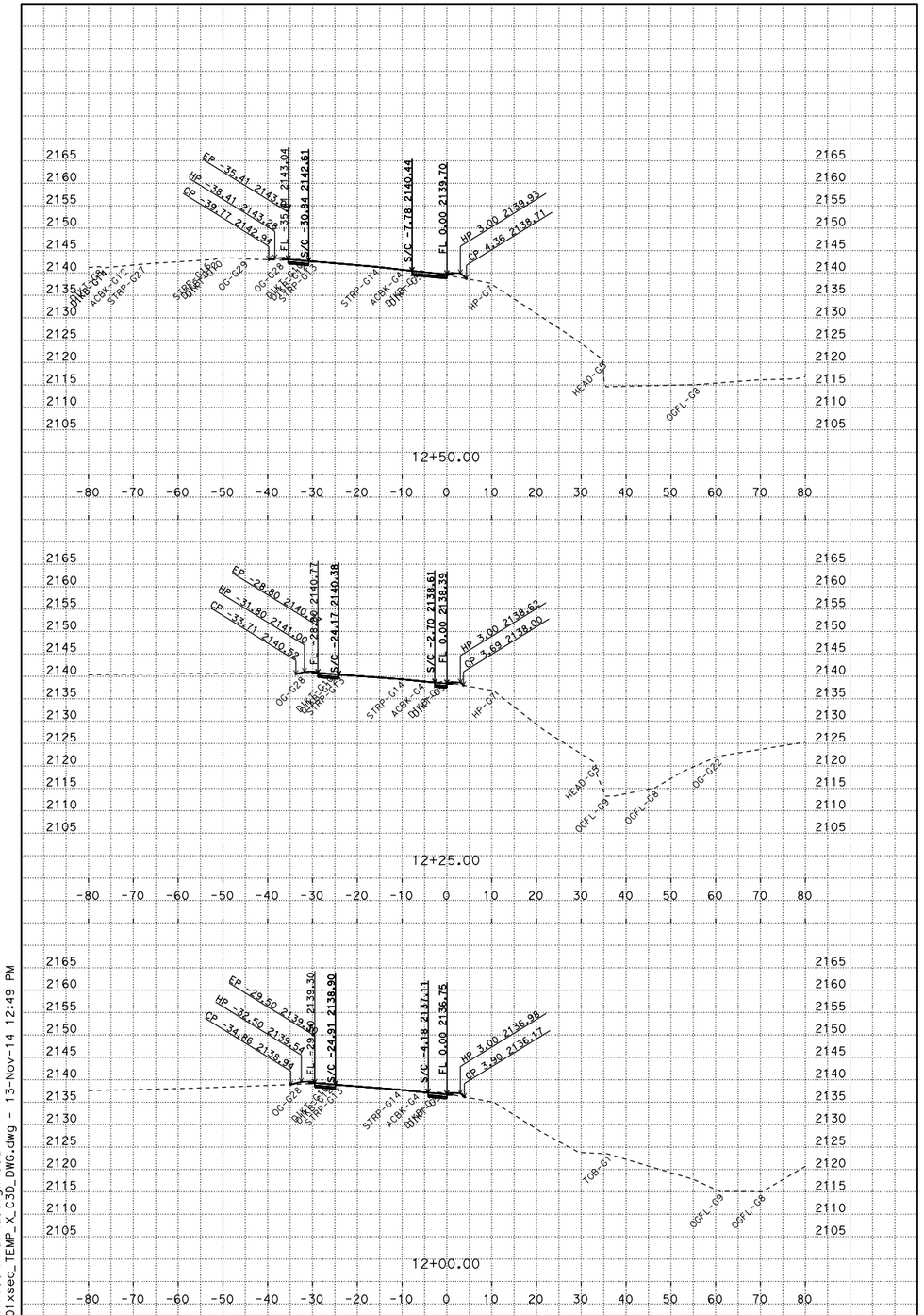

PLOTTED DATE: 13-NOV-2014

SCALE: 1"=10' Horiz.
1"=10' Vert.

CREATED BY: s121407

CONTRACT: 03-4F7004
DIST/CO/RTE/PM: 03/Pla/80/31.8
PROJECT ID: 0314000243

A1
CROSS SECTIONS
3 OF 7

P:\proj5\03\4f700\traf\design\c3d
Location_1_01xsec_TEMP_X_C3D_DWG.dwg - 13-Nov-14 12:49 PM

FOR EARTHWORK DEVELOPMENT ONLY

All Dimensions are U.S. Survey Feet

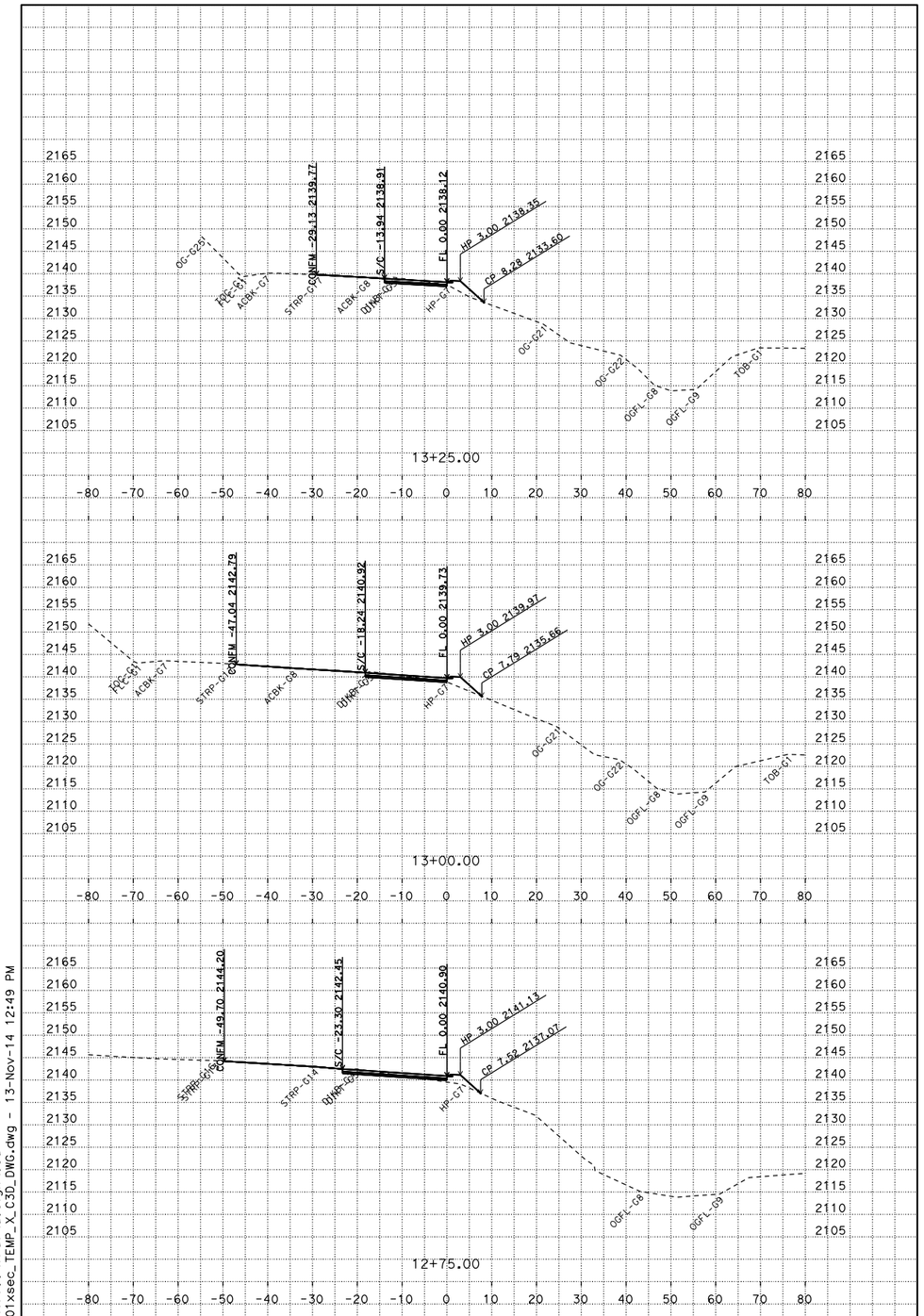

PLOTTED DATE: 13-NOV-2014

SCALE: 1"=10' Horiz.
1"=10' Vert.

CREATED BY: s121407

CONTRACT: 03-4F7004
DIST/CO/RTE/PM: 03/Pla/80/31.8
PROJECT ID: 0314000243

A1
CROSS SECTIONS
4 OF 7

P:\proj5\03\4f700\traf\design\c3d
Location_1_01xsec_TEMP_X_C3D_DWG.dwg - 13-Nov-14 12:49 PM

FOR EARTHWORK DEVELOPMENT ONLY

All Dimensions are U.S. Survey Feet

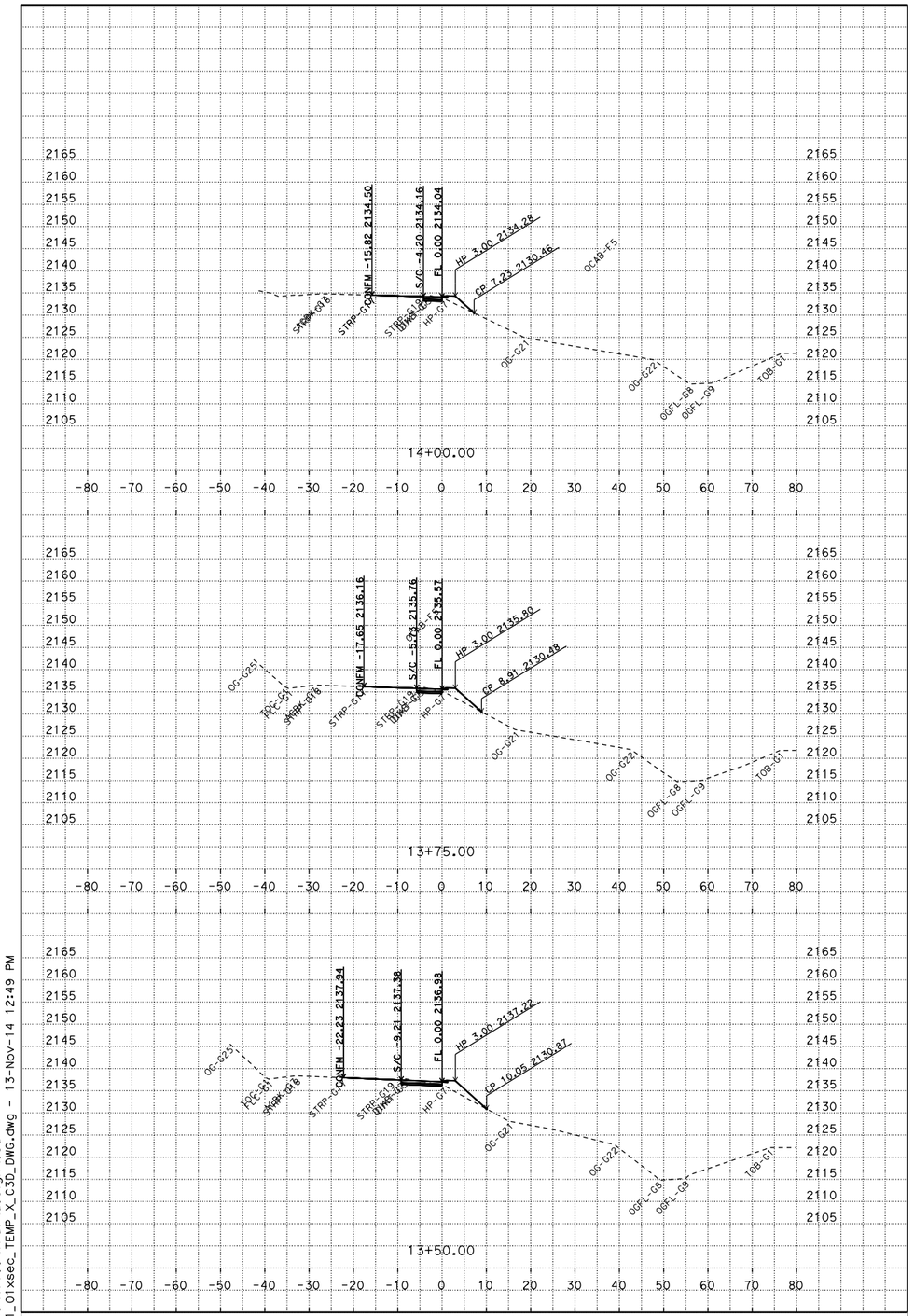

P:\proj5\03\4f700\traf\design\c3d
Location_1_01xsec_TEMP_X_C3D_DWG.dwg - 13-Nov-14 12:49 PM

PLOTTED DATE: 13-NOV-2014

SCALE: 1"=10' Horiz.
1"=10' Vert.

CREATED BY: s121407

CONTRACT: 03-4F7004
DIST/CO/RTE/PM: 03/Pla/80/31.8
PROJECT ID: 0314000243

A1
CROSS SECTIONS
5 OF 7

FOR EARTHWORK DEVELOPMENT ONLY

All Dimensions are U.S. Survey Feet

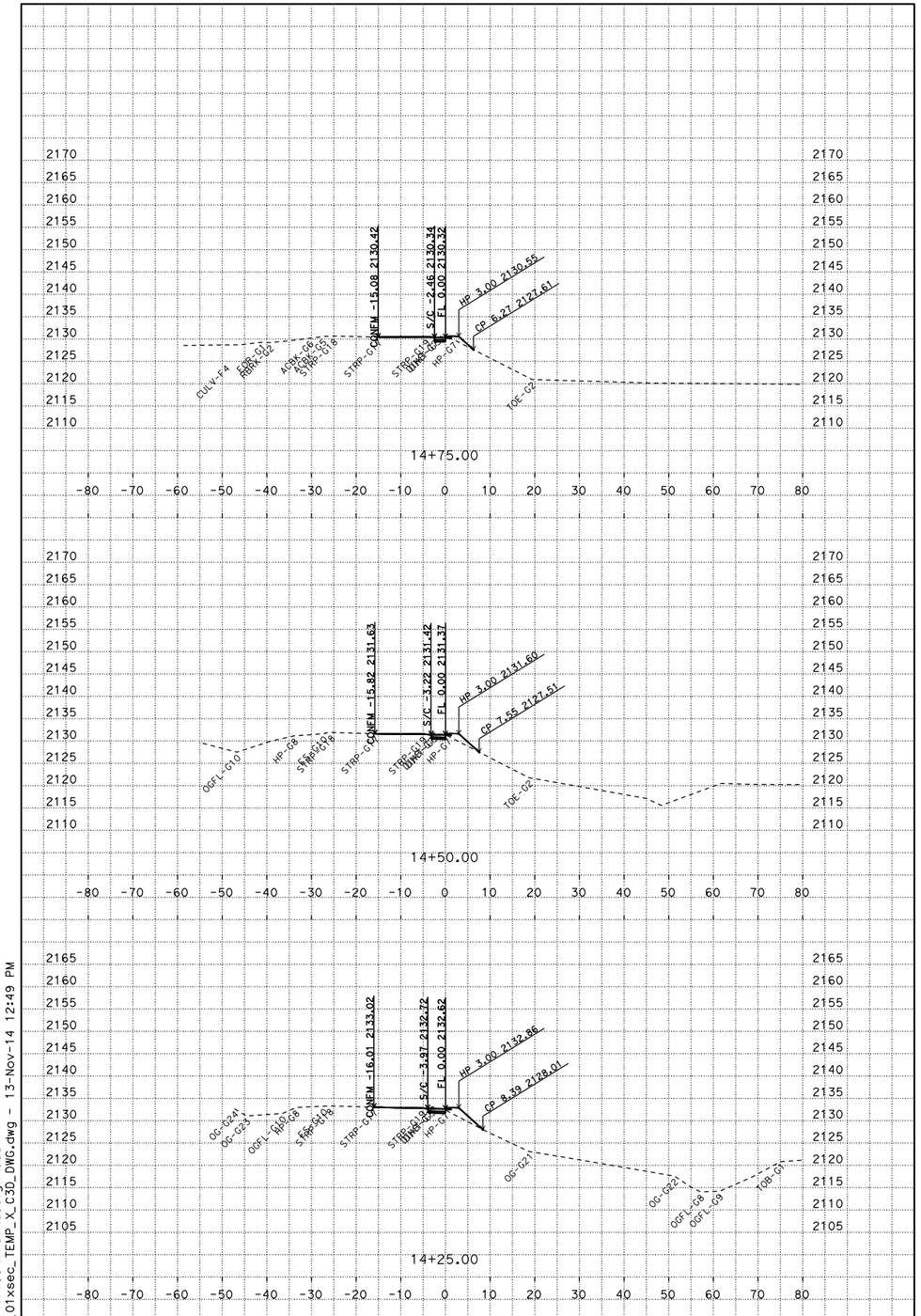

PLOTTED DATE: 13-NOV-2014

SCALE: 1"=10' Horiz.
1"=10' Vert.

CREATED BY: s121407

CONTRACT: 03-4F7004
DIST/CO/RTE/PM: 03/Pla/80/31.8
PROJECT ID: 0314000243

A1
CROSS SECTIONS
6 OF 7

P:\proj5\03\4f700\traf\design\c3d
Location_1_01xsec_TEMP_X_C3D_DWG.dwg - 13-Nov-14 12:49 PM

FOR EARTHWORK DEVELOPMENT ONLY

All Dimensions are U.S. Survey Feet

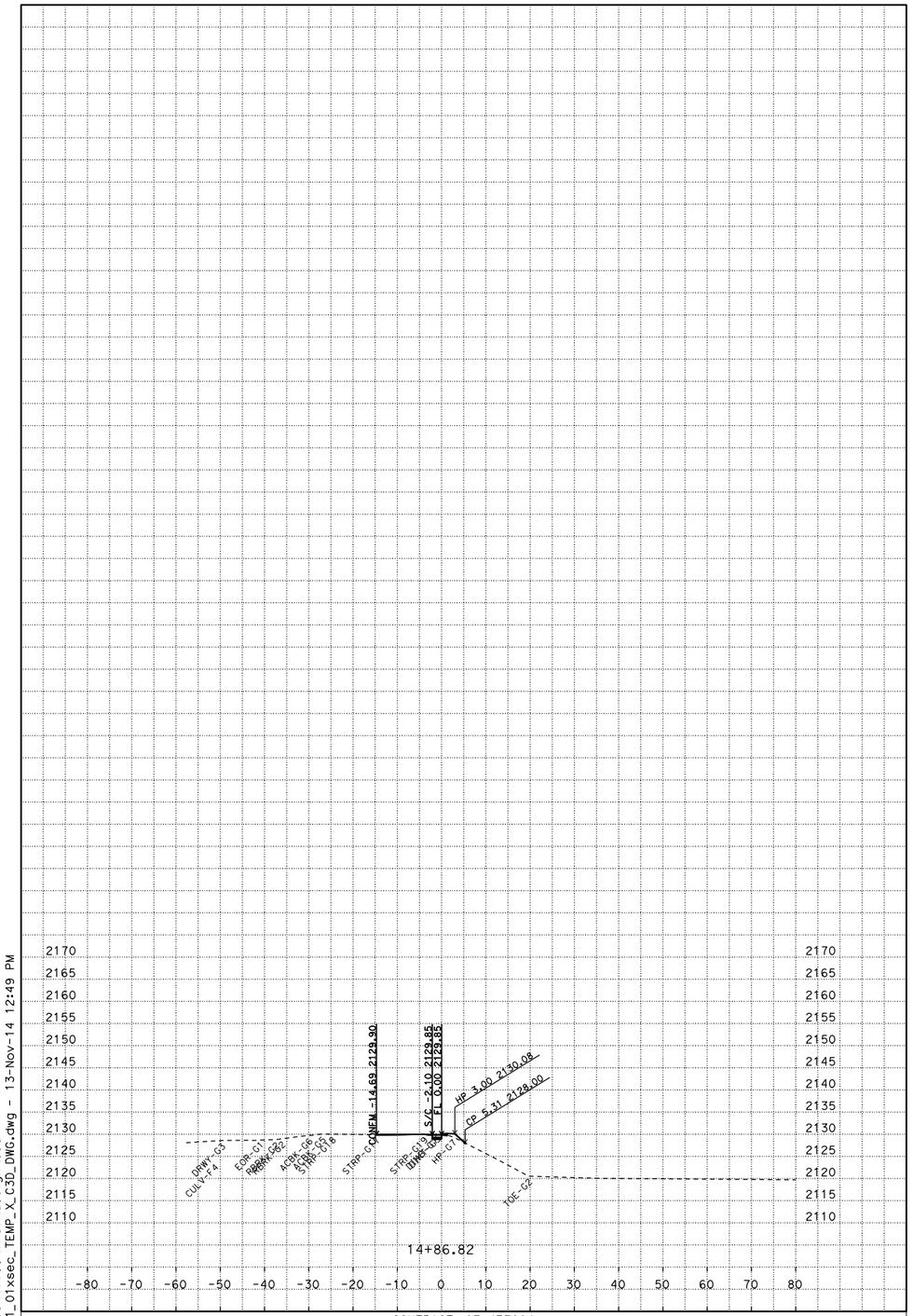

PLOTTED DATE: 13-NOV-2014

SCALE: 1"=10' Horiz.
1"=10' Vert.

CREATED BY: s121407

CONTRACT: 03-4F7004
DIST/CO/RTE/PM: 03/Pla/80/31.8
PROJECT ID: 0314000243

A1
CROSS SECTIONS
7 OF 7

P:\proj5\03\4f700\traf\design\c3d
Location_1_01xsec_TEMP_X_C3D_DWG.dwg - 13-Nov-14 12:49 PM

FOR EARTHWORK DEVELOPMENT ONLY

All Dimensions are U.S. Survey Feet

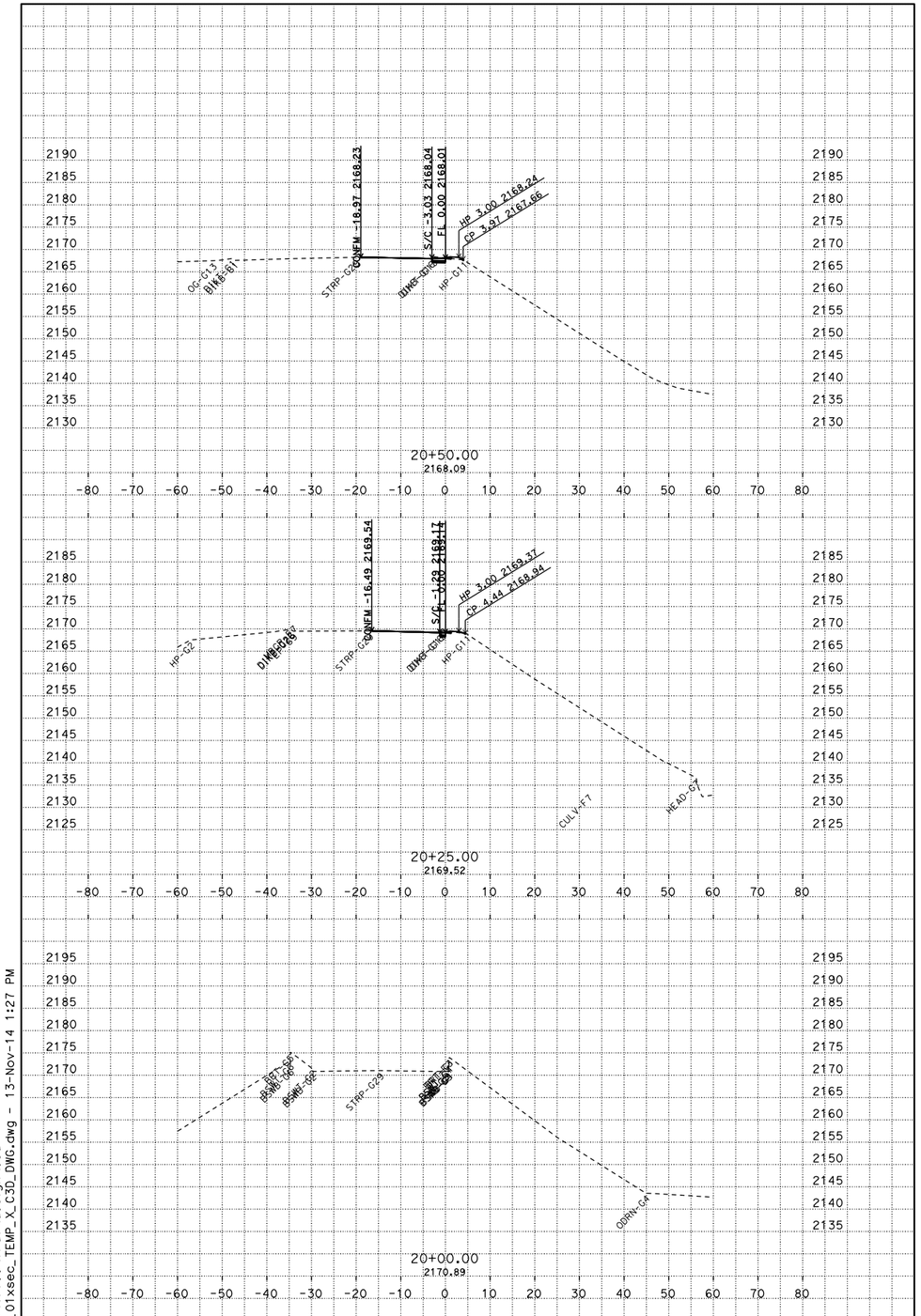

P:\proj5\03\4f700\traf\design\c3d
Location_2_01xsec_TEMP_X_C3D_DWG.dwg - 13-Nov-14 1:27 PM

PLOTTED DATE: 13-NOV-2014

SCALE: 1"=10' Horiz.
1"=10' Vert.

CREATED BY: s121407

CONTRACT: 03-4F7004
DIST/CO/RTE/PM: 03/Pla/80/31.8
PROJECT ID: 0314000243

A2
CROSS SECTIONS
1 OF 10

FOR EARTHWORK DEVELOPMENT ONLY

All Dimensions are U.S. Survey Feet

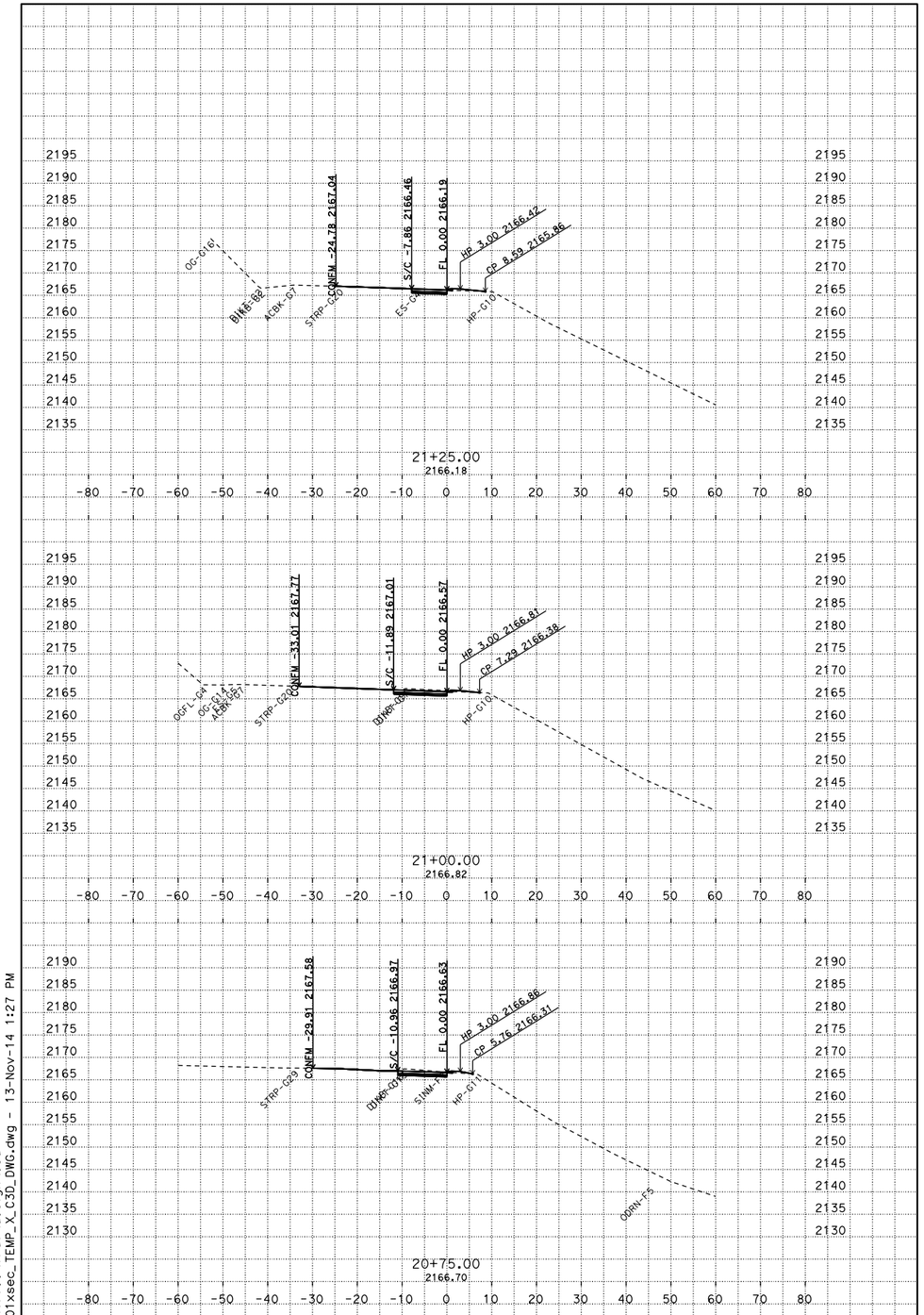

P:\proj5\03\4F700\traf\design\c3d
Location_2_01xsec_TEMP_X_C3D_DWG.dwg - 13-Nov-14 1:27 PM

PLOTTED DATE: 13-NOV-2014

SCALE: 1"=10' Horiz.
1"=10' Vert.

CREATED BY: s121407

CONTRACT: 03-4F7004
DIST/CO/RTE/PM: 03/Pla/80/31.8
PROJECT ID: 0314000243

A2
CROSS SECTIONS
2 OF 10

FOR EARTHWORK DEVELOPMENT ONLY

All Dimensions are U.S. Survey Feet

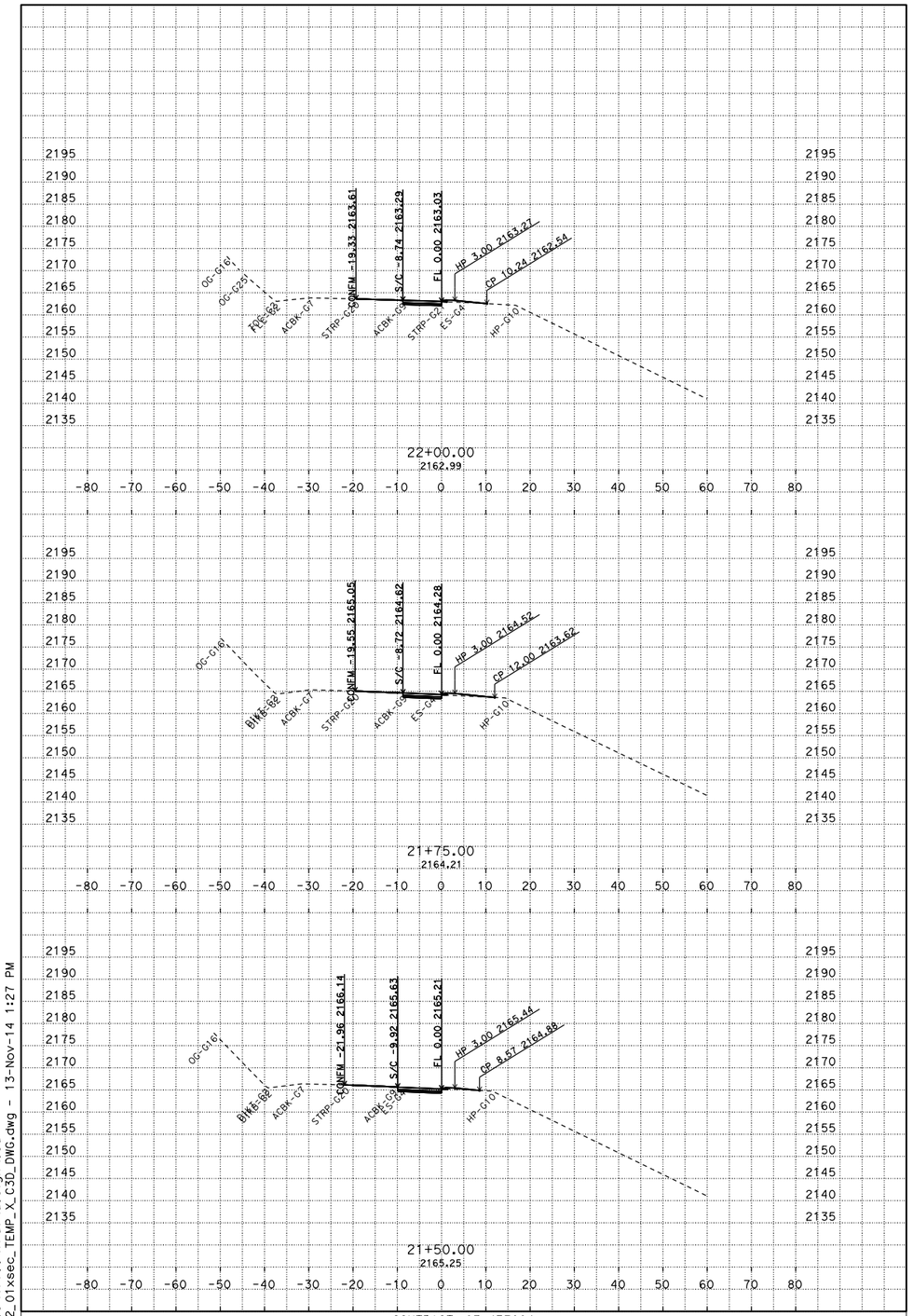

PLOTTED DATE: 13-NOV-2014

SCALE: 1"=10' Horiz.
1"=10' Vert.

CREATED BY: s121407

CONTRACT: 03-4F7004
DIST/CO/RTE/PM: 03/Pla/80/31.8
PROJECT ID: 0314000243

A2
CROSS SECTIONS
3 OF 10

P:\proj5\03\4f700\traf\design\c3d
Location_2_01xsec_TEMP_X_C3D_DWG.dwg - 13-Nov-14 1:27 PM

FOR EARTHWORK DEVELOPMENT ONLY

All Dimensions are U.S. Survey Feet

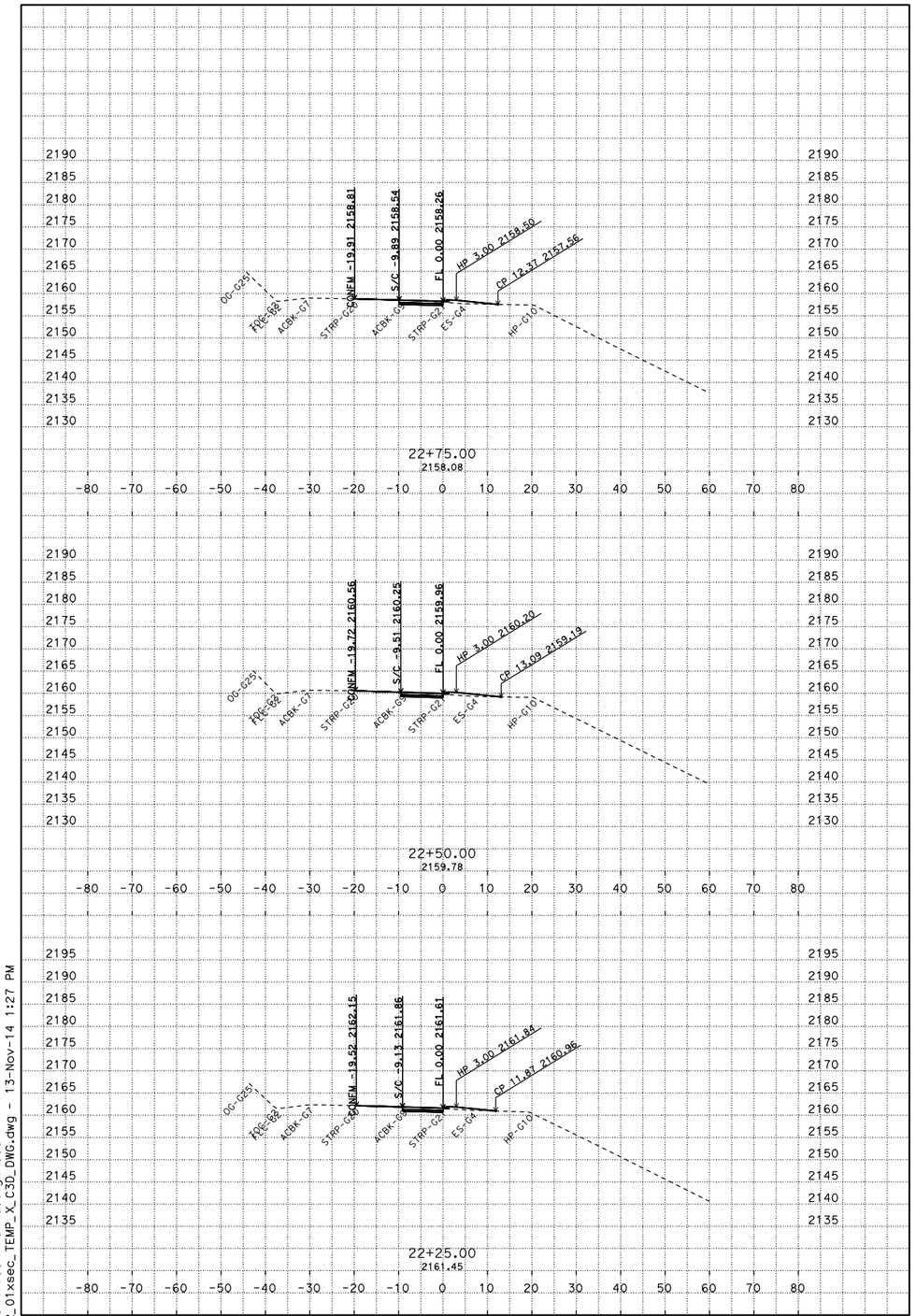

PLOTTED DATE: 13-NOV-2014

SCALE: 1"=10' Horiz.
1"=10' Vert.

CREATED BY: s121407

CONTRACT: 03-4F7004
DIST/CO/RTE/PM: 03/Pla/80/31.8
PROJECT ID: 0314000243

A2
CROSS SECTIONS
4 OF 10

P:\proj5\03\4f700\traf\design\c3d
Location_2_01xsec_TEMP_X_C3D_DWG.dwg - 13-Nov-14 1:27 PM

FOR EARTHWORK DEVELOPMENT ONLY

All Dimensions are U.S. Survey Feet

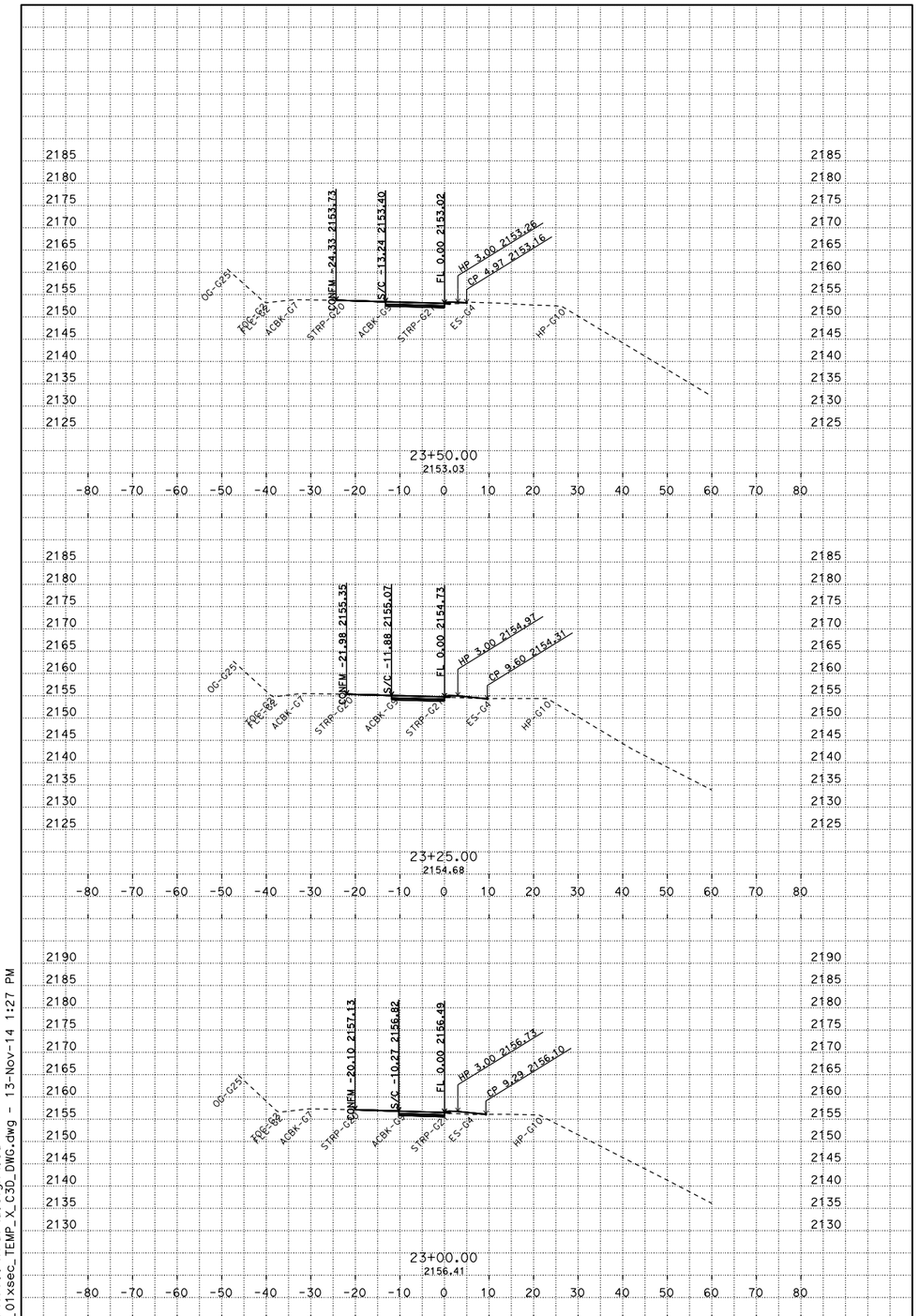

PLOTTED DATE: 13-NOV-2014

SCALE: 1"=10' Horiz.
1"=10' Vert.

CREATED BY: s121407

CONTRACT: 03-4F7004
DIST/CO/RTE/PM: 03/Pla/80/31.8
PROJECT ID: 0314000243

A2
CROSS SECTIONS
5 OF 10

P:\proj5\03\4F700\traf\design\c3d
Location_2_01xsec_TEMP_X_C3D_DWG.dwg - 13-Nov-14 1:27 PM

FOR EARTHWORK DEVELOPMENT ONLY

All Dimensions are U.S. Survey Feet

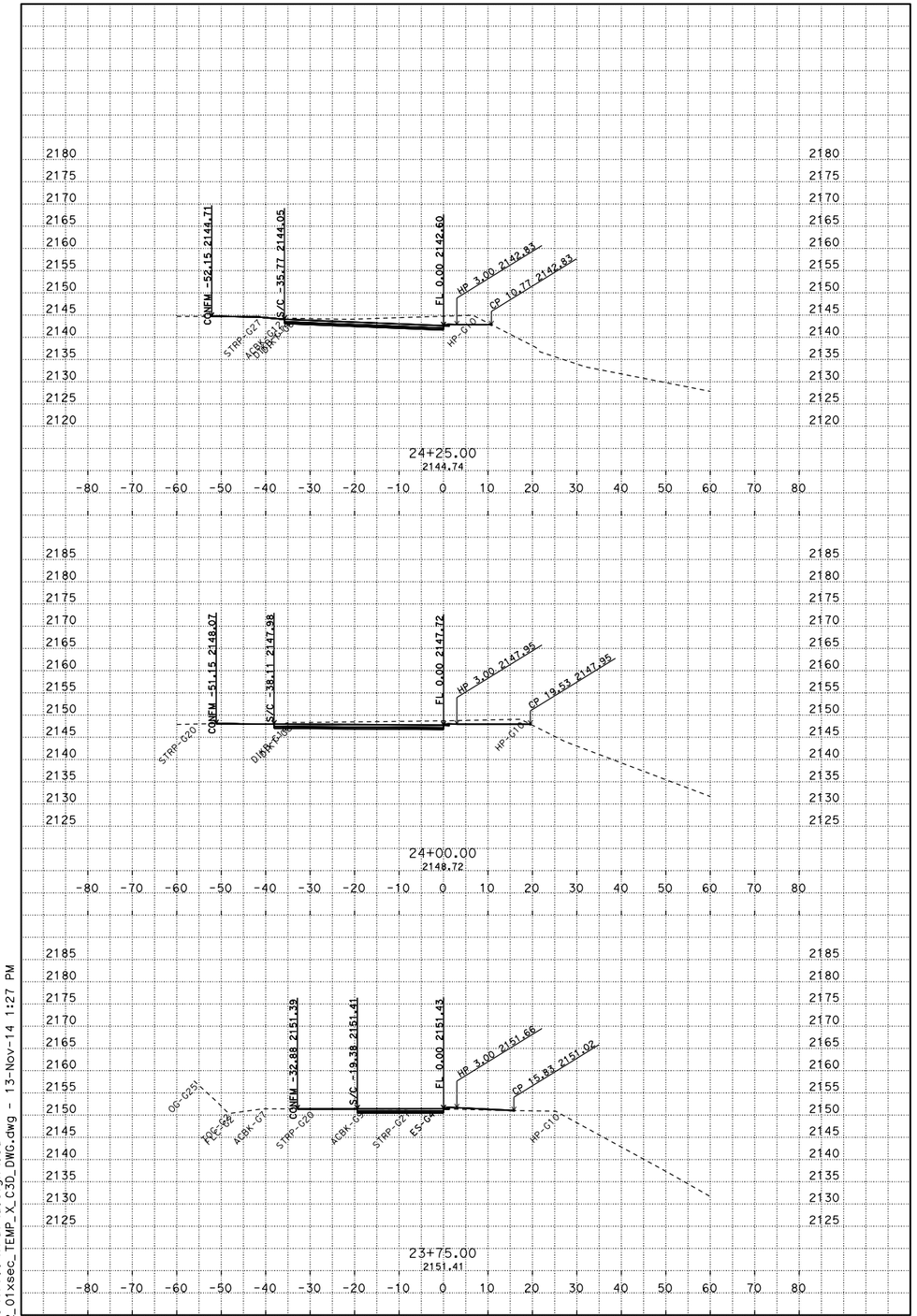

PLOTTED DATE: 13-NOV-2014

SCALE: 1"=10' Horiz.
1"=10' Vert.

CREATED BY: s121407

CONTRACT: 03-4F7004
DIST/CO/RTE/PM: 03/Pla/80/31.8
PROJECT ID: 0314000243

A2
CROSS SECTIONS
6 OF 10

P:\proj5\03\4f700\traf\design\c3d
Location_2_01xsec_TEMP_X_C3D_DWG.dwg - 13-Nov-14 1:27 PM

FOR EARTHWORK DEVELOPMENT ONLY

All Dimensions are U.S. Survey Feet

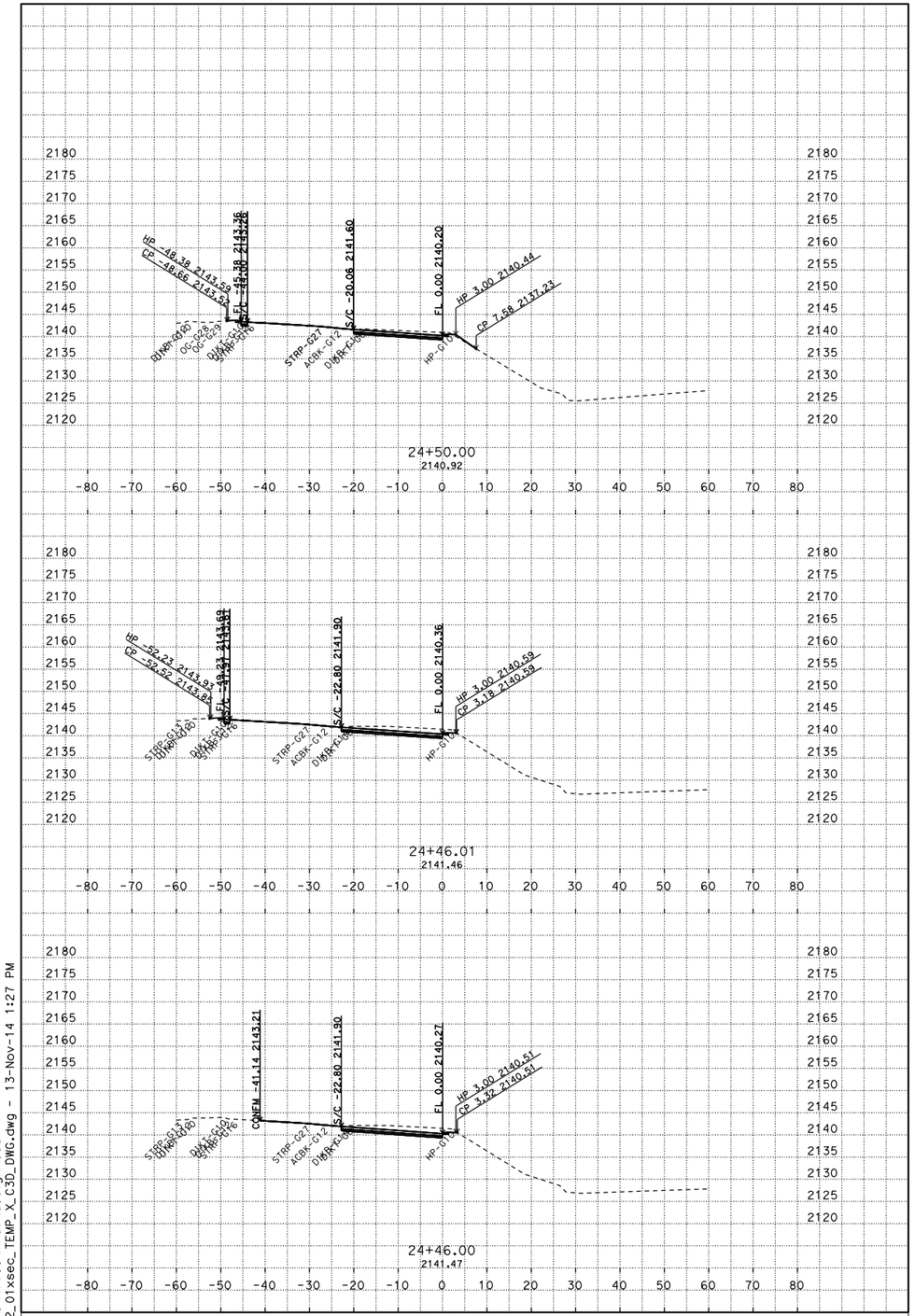

PLOTTED DATE: 13-NOV-2014

SCALE: 1"=10' Horiz.
1"=10' Vert.

CREATED BY: s121407

CONTRACT: 03-4F7004
DIST/CO/RTE/PM: 03/Pla/80/31.8
PROJECT ID: 0314000243

A2
CROSS SECTIONS
7 OF 10

P:\proj5\03\4f700\traf\design\c3d
Location_2_01xsec_TEMP_X_C3D_DWG.dwg - 13-Nov-14 1:27 PM

FOR EARTHWORK DEVELOPMENT ONLY

All Dimensions are U.S. Survey Feet

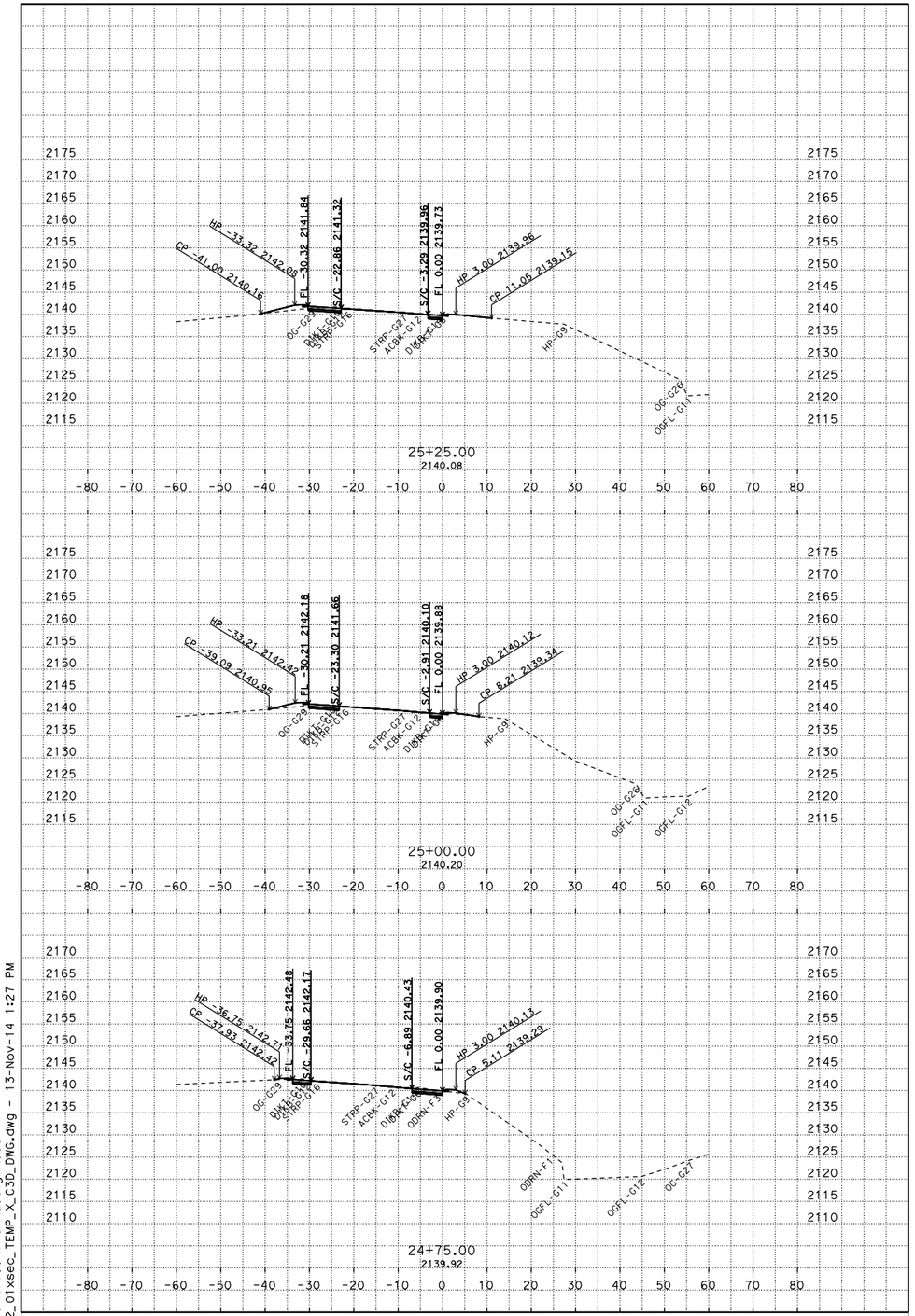

PLOTTED DATE: 13-NOV-2014

SCALE: 1"=10' Horiz.
1"=10' Vert.

CREATED BY: s121407

CONTRACT: 03-4F7004
DIST/CO/RTE/PM: 03/Pla/80/31.8
PROJECT ID: 0314000243

A2
CROSS SECTIONS
8 OF 10

P:\proj5\03\4f700\traf\design\c3d
Location_2_01xsec_TEMP_X_C3D_DWG.dwg - 13-Nov-14 1:27 PM

FOR EARTHWORK DEVELOPMENT ONLY

All Dimensions are U.S. Survey Feet

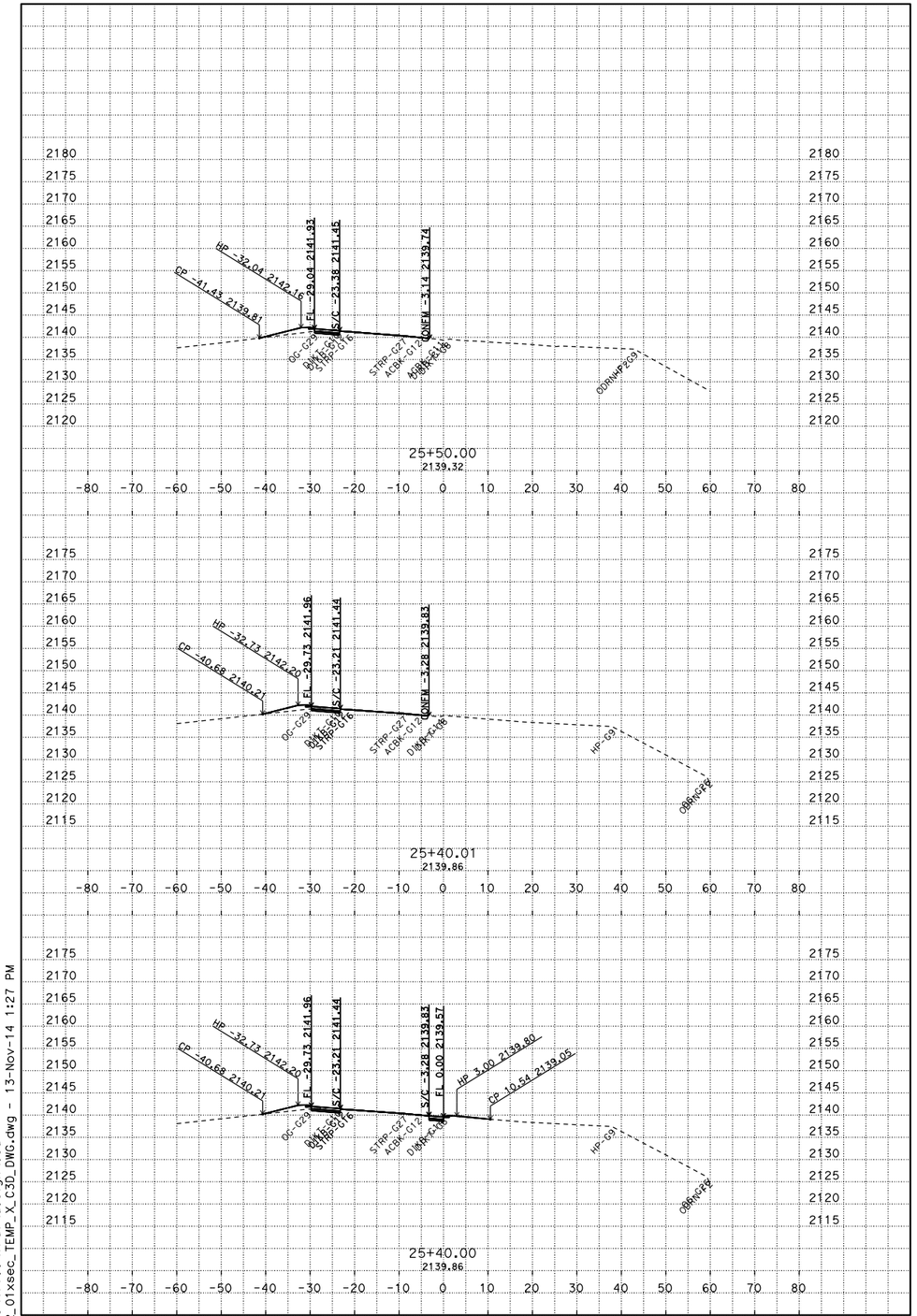

PLOTTED DATE: 13-NOV-2014

SCALE: 1"=10' Horiz.
1"=10' Vert.

CREATED BY: s121407

CONTRACT: 03-4F7004
DIST/CO/RTE/PM: 03/Pla/80/31.8
PROJECT ID: 0314000243

A2
CROSS SECTIONS
9 OF 10

P:\proj5\03\4f700\traf\design\c3d
Location_2_01xsec_TEMP_X_C3D_DWG.dwg - 13-Nov-14 1:27 PM

FOR EARTHWORK DEVELOPMENT ONLY

All Dimensions are U.S. Survey Feet

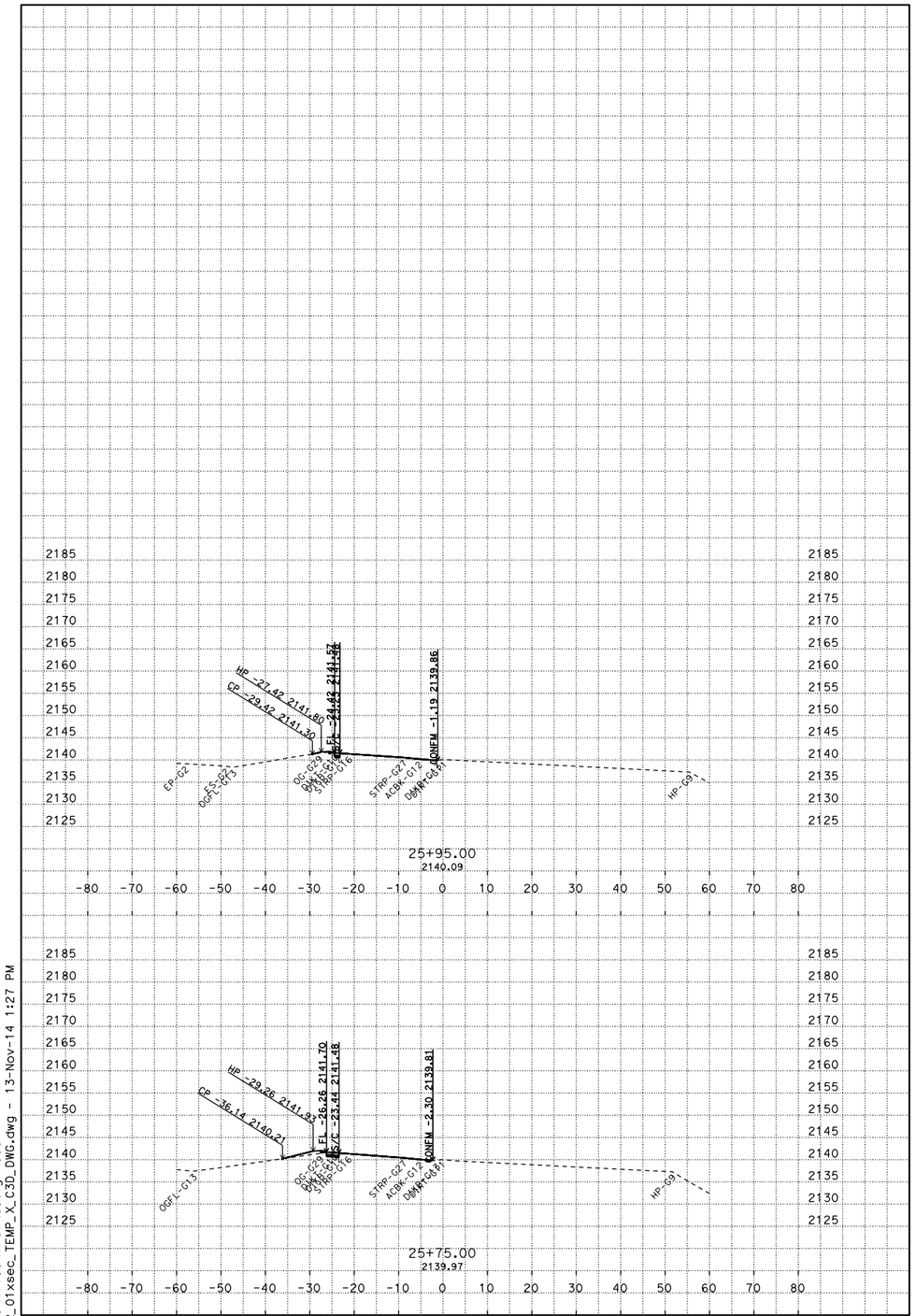

PLOTTED DATE: 13-NOV-2014

SCALE: 1"=10' Horiz.
1"=10' Vert.

CREATED BY: s121407

CONTRACT: 03-4F7004
DIST/CO/RTE/PM: 03/Pla/80/31.8
PROJECT ID: 0314000243

A2
CROSS SECTIONS
10 OF 10

P:\proj5\03\4f700\traf\design\c3d
Location_2_01xsec_TEMP_X_C3D_DWG.dwg - 13-Nov-14 1:27 PM

FOR EARTHWORK DEVELOPMENT ONLY

All Dimensions are U.S. Survey Feet

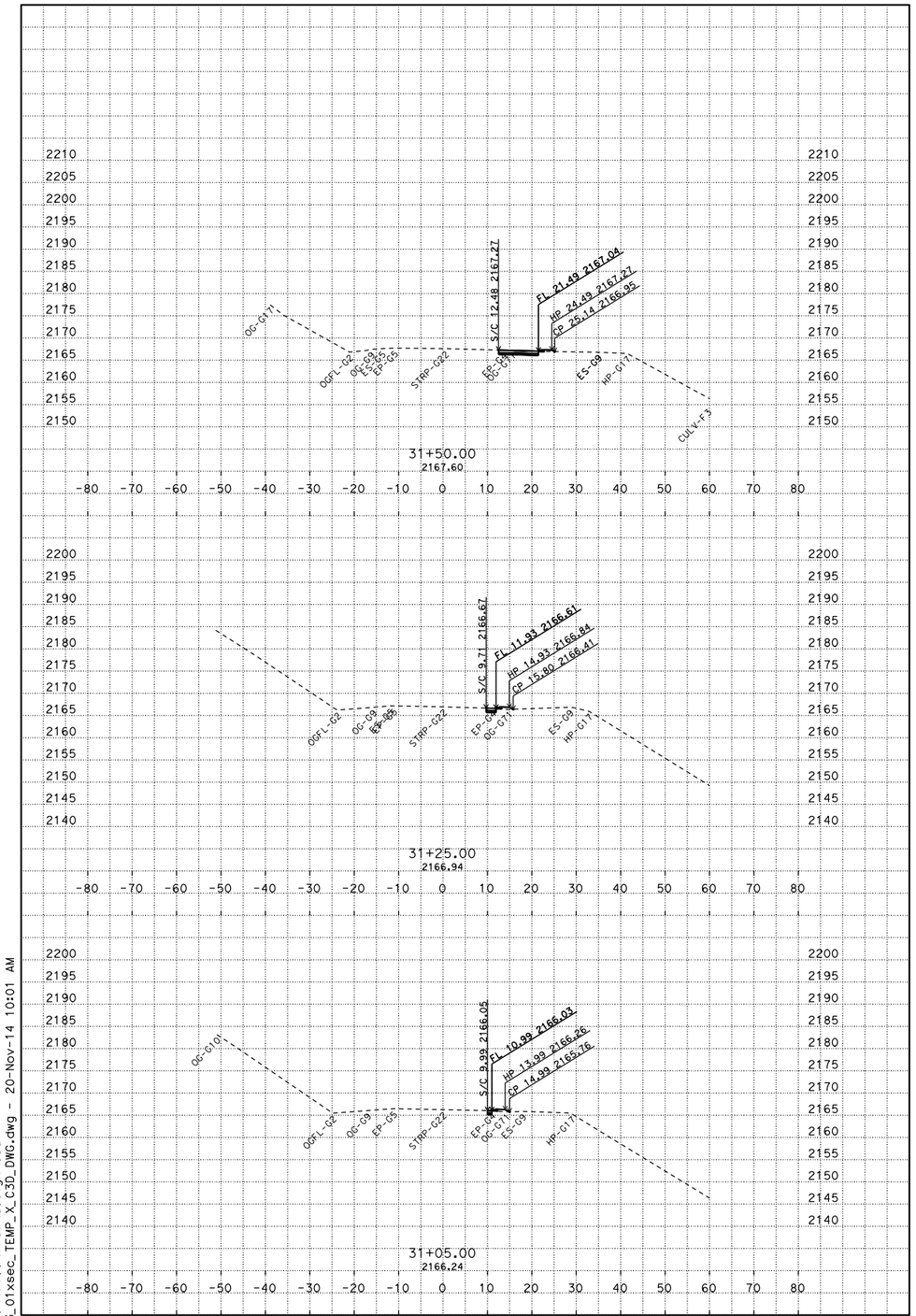

PLOTTED DATE: 20-NOV-2014

SCALE: 1"=10' Horiz.
1"=10' Vert.

CREATED BY: s121407

CONTRACT: 03-4F7004
DIST/CO/RTE/PM: 03/Pla/80/31.8
PROJECT ID: 0314000243

A3
CROSS SECTIONS
1 OF 5

P:\proj5\03\4f700\traf\design\c3d
Location_3_01xsec_TEMP_X_C3D_DWG.dwg - 20-Nov-14 10:01 AM

FOR EARTHWORK DEVELOPMENT ONLY

All Dimensions are U.S. Survey Feet

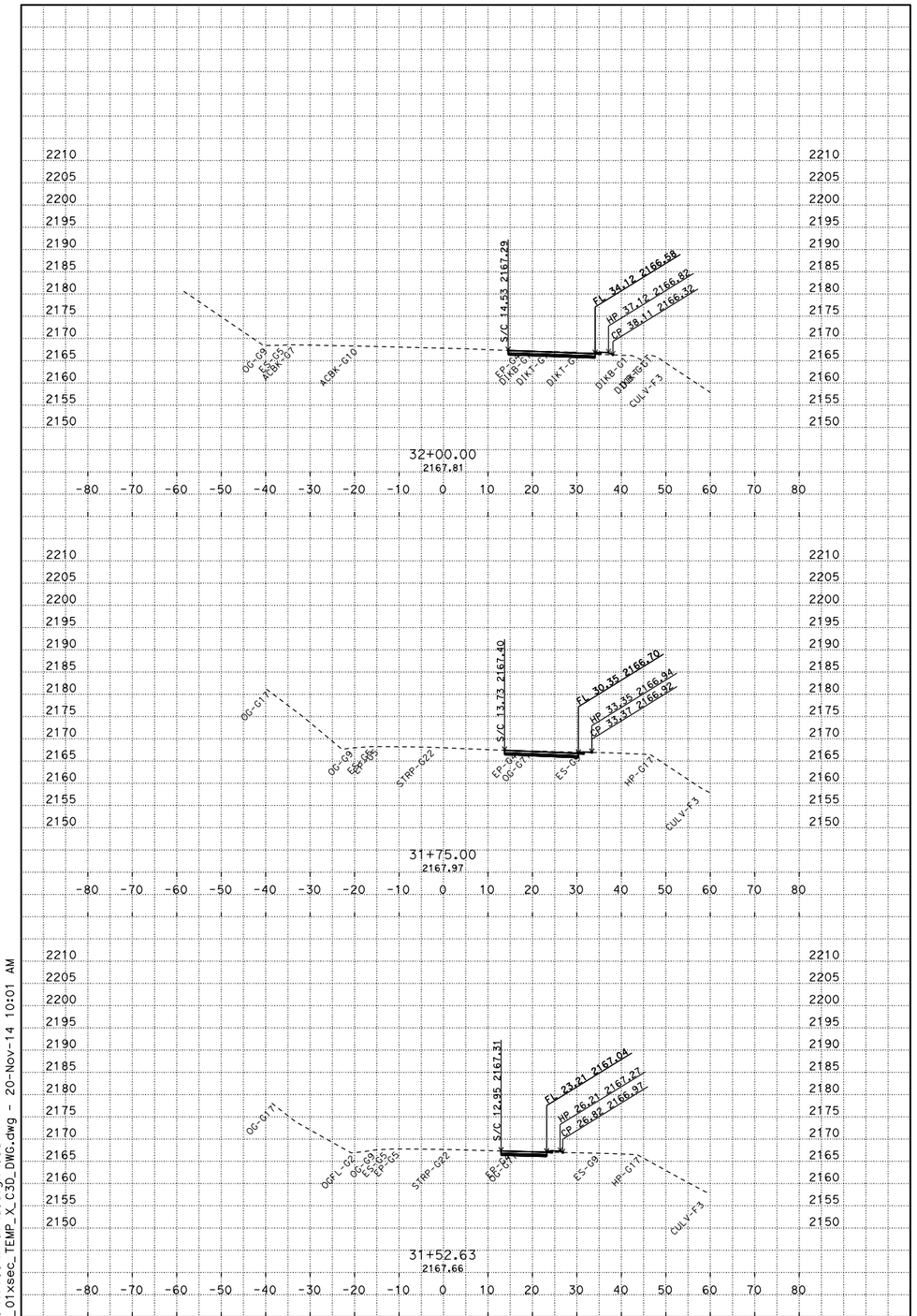

PLOTTED DATE: 20-NOV-2014

SCALE: 1"=10' Horiz.
1"=10' Vert.

CREATED BY: s121407

CONTRACT: 03-4F7004
DIST/CO/RTE/PM: 03/Pla/80/31.8
PROJECT ID: 0314000243

A3
CROSS SECTIONS
2 OF 5

P:\proj5\03\4f700\traf\design\c3d
Location_3_01xsec_TEMP_X_C3D_DWG.dwg - 20-Nov-14 10:01 AM

FOR EARTHWORK DEVELOPMENT ONLY

All Dimensions are U.S. Survey Feet

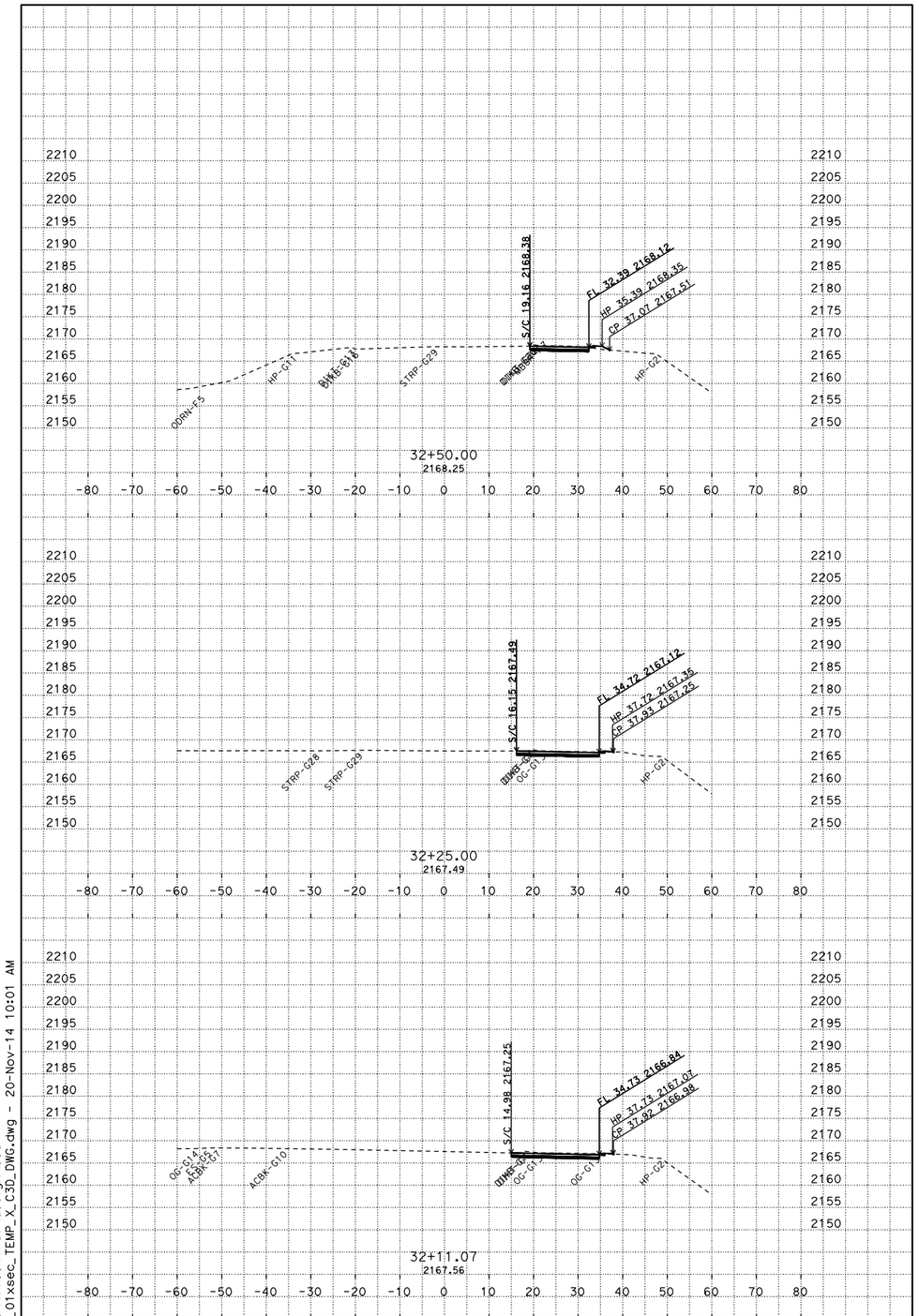

PLOTTED DATE: 20-NOV-2014

SCALE: 1"=10' Horiz.
1"=10' Vert.

CREATED BY: s121407

CONTRACT: 03-4F7004
DIST/CO/RTE/PM: 03/Pla/80/31.8
PROJECT ID: 0314000243

A3
CROSS SECTIONS
3 OF 5

P:\proj5\03\4f700\traf\design\c3d
Location_3_01xsec_TEMP_X_C3D_DWG.dwg - 20-Nov-14 10:01 AM

FOR EARTHWORK DEVELOPMENT ONLY

All Dimensions are U.S. Survey Feet

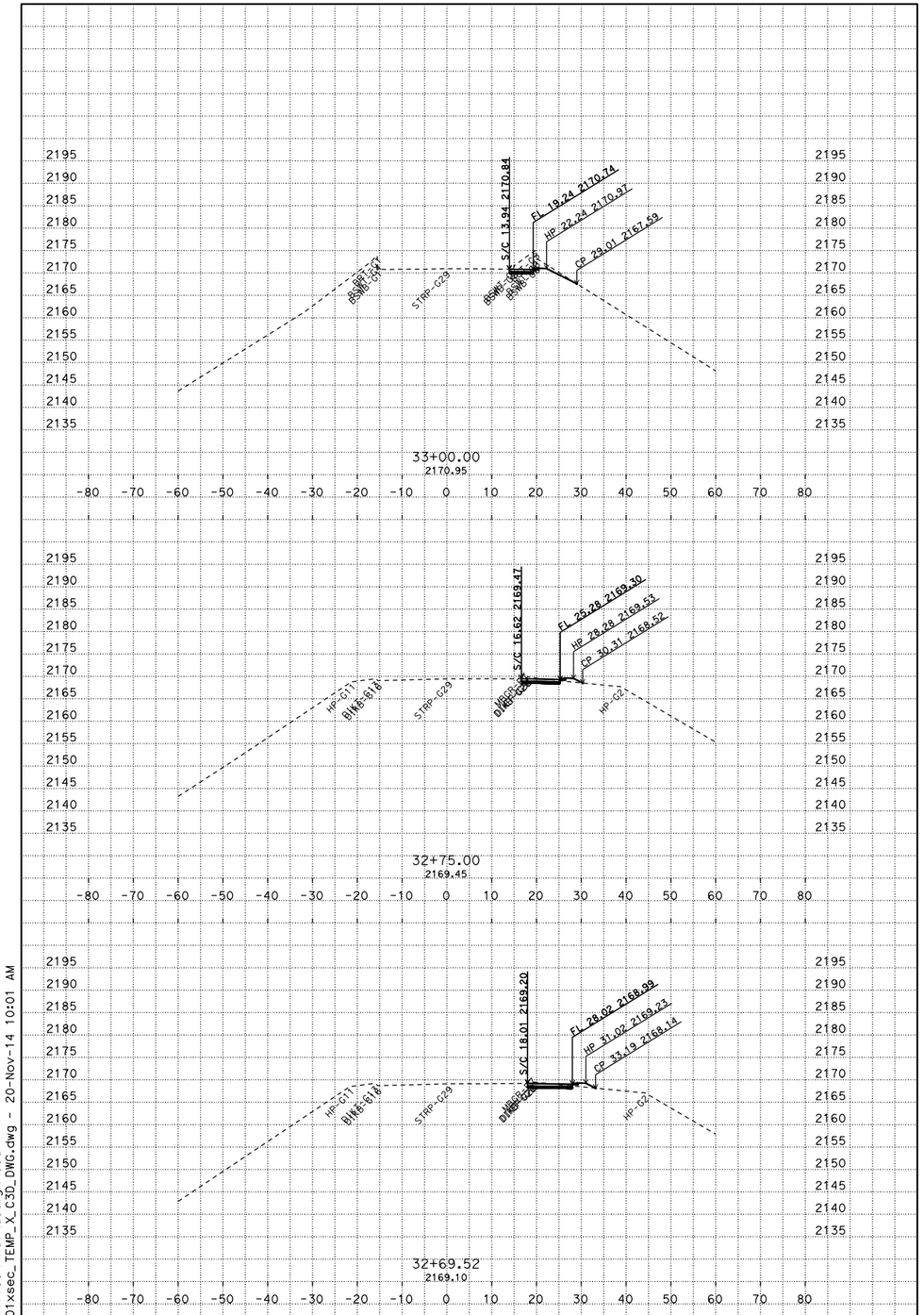

PLOTTED DATE: 20-NOV-2014

SCALE: 1"=10' Horiz.
1"=10' Vert.

CREATED BY: s121407

CONTRACT: 03-4F7004
DIST/CO/RTE/PM: 03/Pla/80/31.8
PROJECT ID: 0314000243

A3
CROSS SECTIONS
4 OF 5

P:\proj5\03\4f700\traf\design\c3d
Location_3_01xsec_TEMP_X_C3D_DWG.dwg - 20-Nov-14 10:01 AM

FOR EARTHWORK DEVELOPMENT ONLY

All Dimensions are U.S. Survey Feet

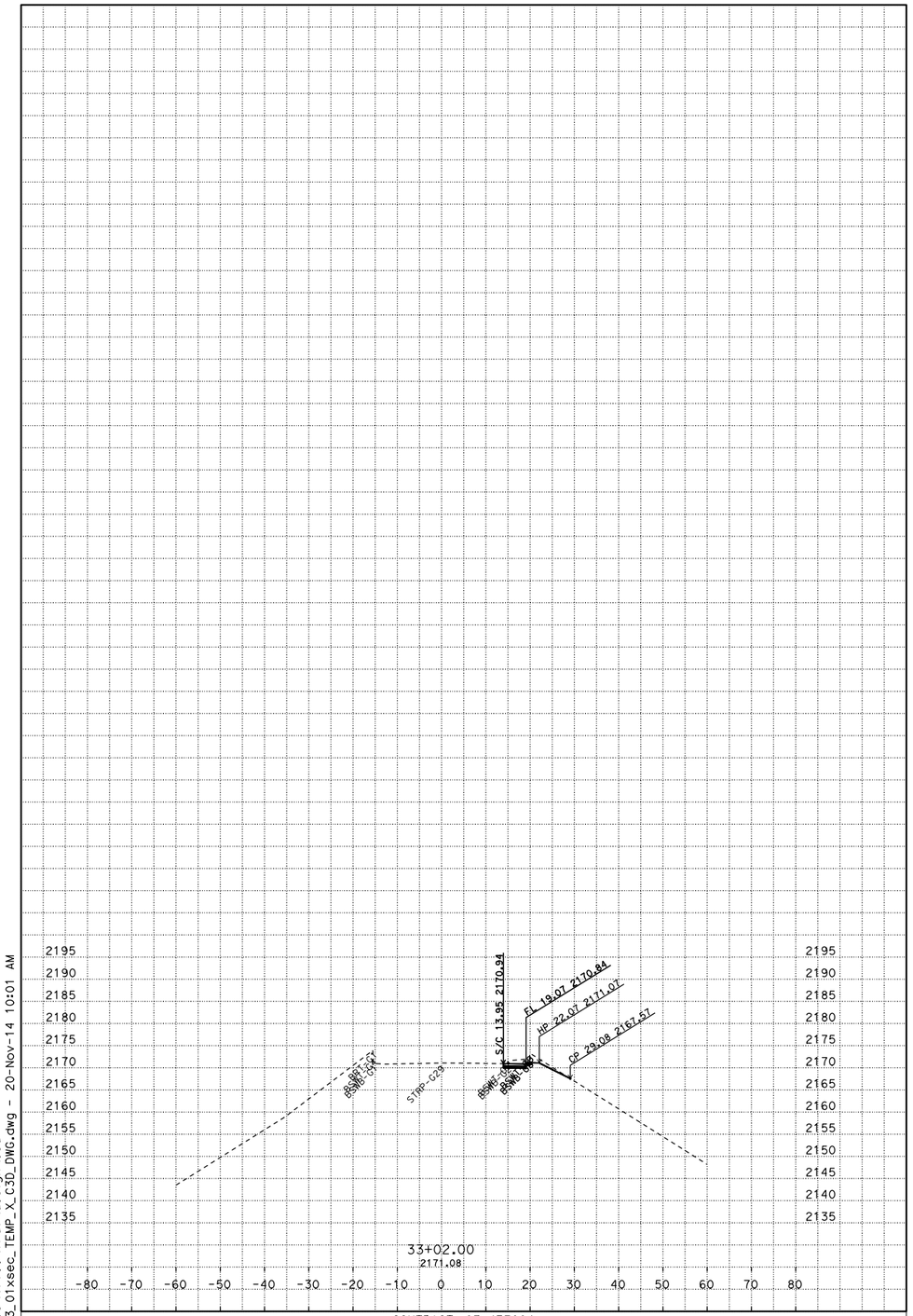

P:\proj5\03\4f700\traf\design\c3d
Location_3_01xsec_TEMP_X_C3D_DWG.dwg - 20-Nov-14 10:01 AM

PLOTTED DATE: 20-NOV-2014

SCALE: 1"=10' Horiz.
1"=10' Vert.

CREATED BY: s121407

CONTRACT: 03-4F7004
DIST/CO/RTE/PM: 03/Pla/80/31.8
PROJECT ID: 0314000243

A3
CROSS SECTIONS
5 OF 5

FOR EARTHWORK DEVELOPMENT ONLY

All Dimensions are U.S. Survey Feet

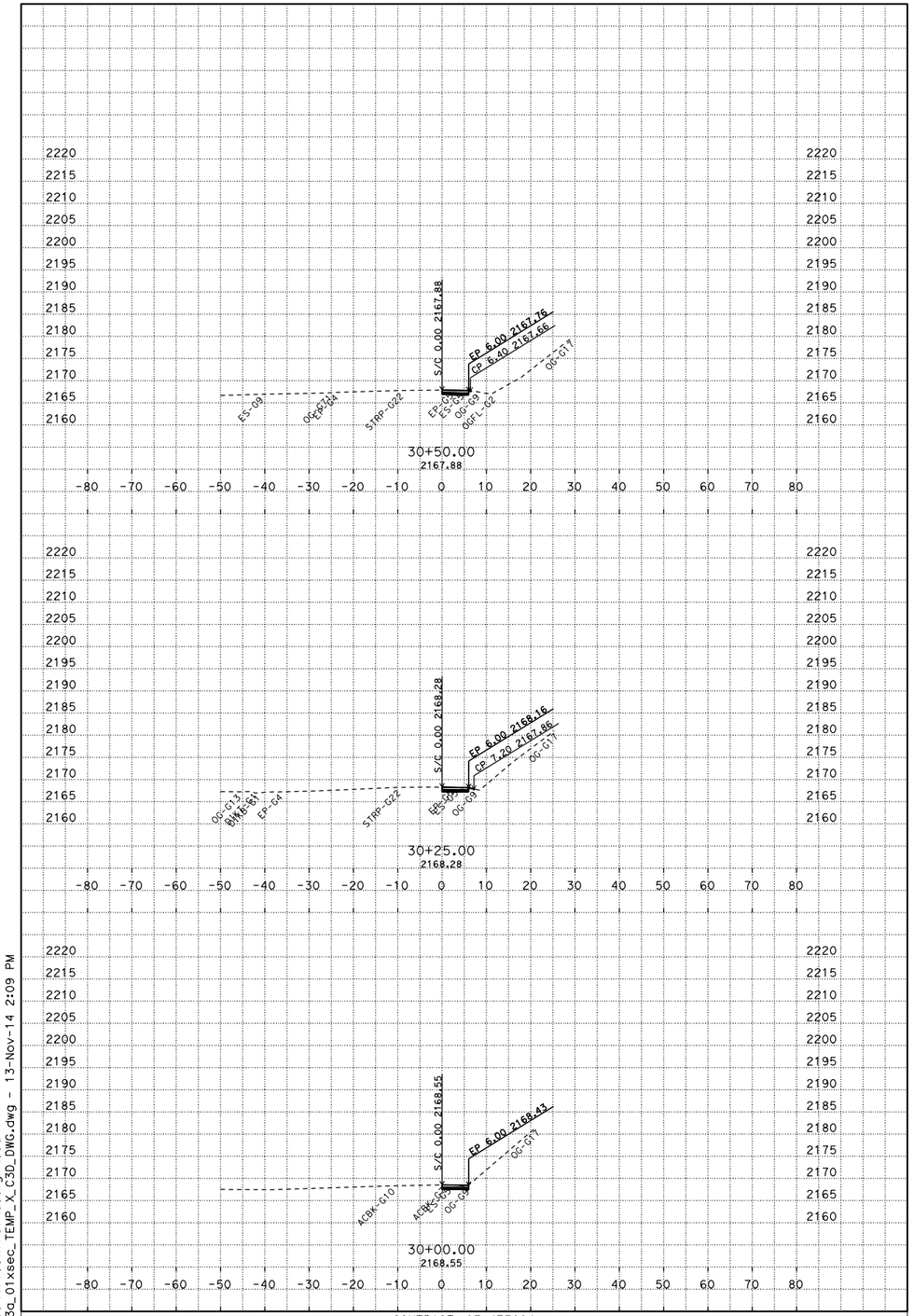

P:\proj5\03\4f700\traf\design\c3d
Location_3a_01xsec_TEMP_X_C3D_DWG.dwg - 13-Nov-14 2:09 PM

PLOTTED DATE: 13-NOV-2014

SCALE: 1"=10' Horiz.
1"=10' Vert.

CREATED BY: s121407

CONTRACT: 03-4F7004
DIST/CO/RTE/PM: 03/Pla/80/31.8
PROJECT ID: 0314000243

A3A
CROSS SECTIONS
1 OF 3

FOR EARTHWORK DEVELOPMENT ONLY

All Dimensions are U.S. Survey Feet

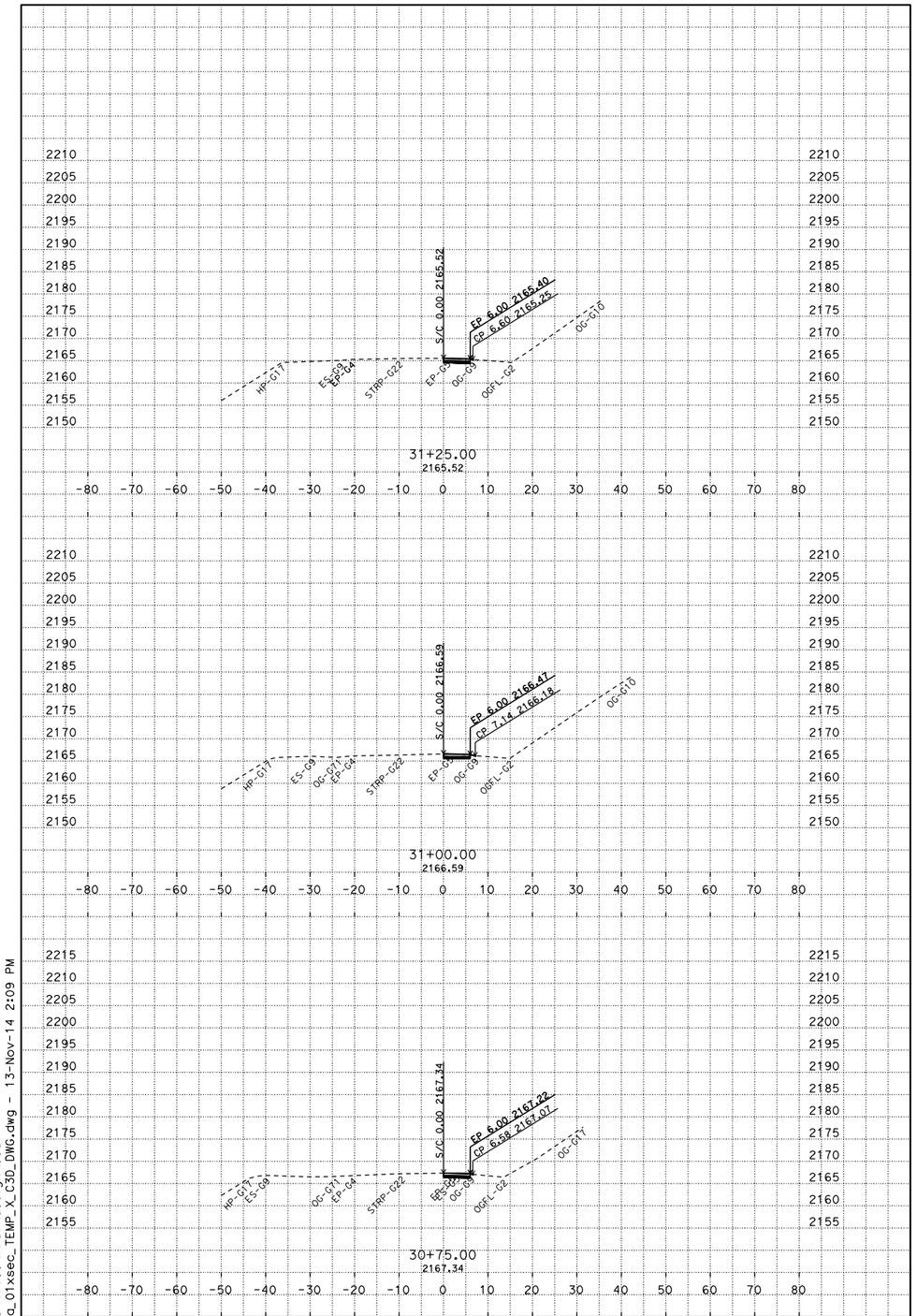

PLOTTED DATE: 13-NOV-2014

SCALE: 1"=10' Horiz.
1"=10' Vert.

CREATED BY: s121407

CONTRACT: 03-4F7004
DIST/CO/RTE/PM: 03/Pla/80/31.8
PROJECT ID: 0314000243

A3A
CROSS SECTIONS
2 OF 3

P:\proj5\03\4f700\traf\design\c3d
Location_3a_01xsec_TEMP_X_C3D_DWG.dwg - 13-Nov-14 2:09 PM

FOR EARTHWORK DEVELOPMENT ONLY

All Dimensions are U.S. Survey Feet

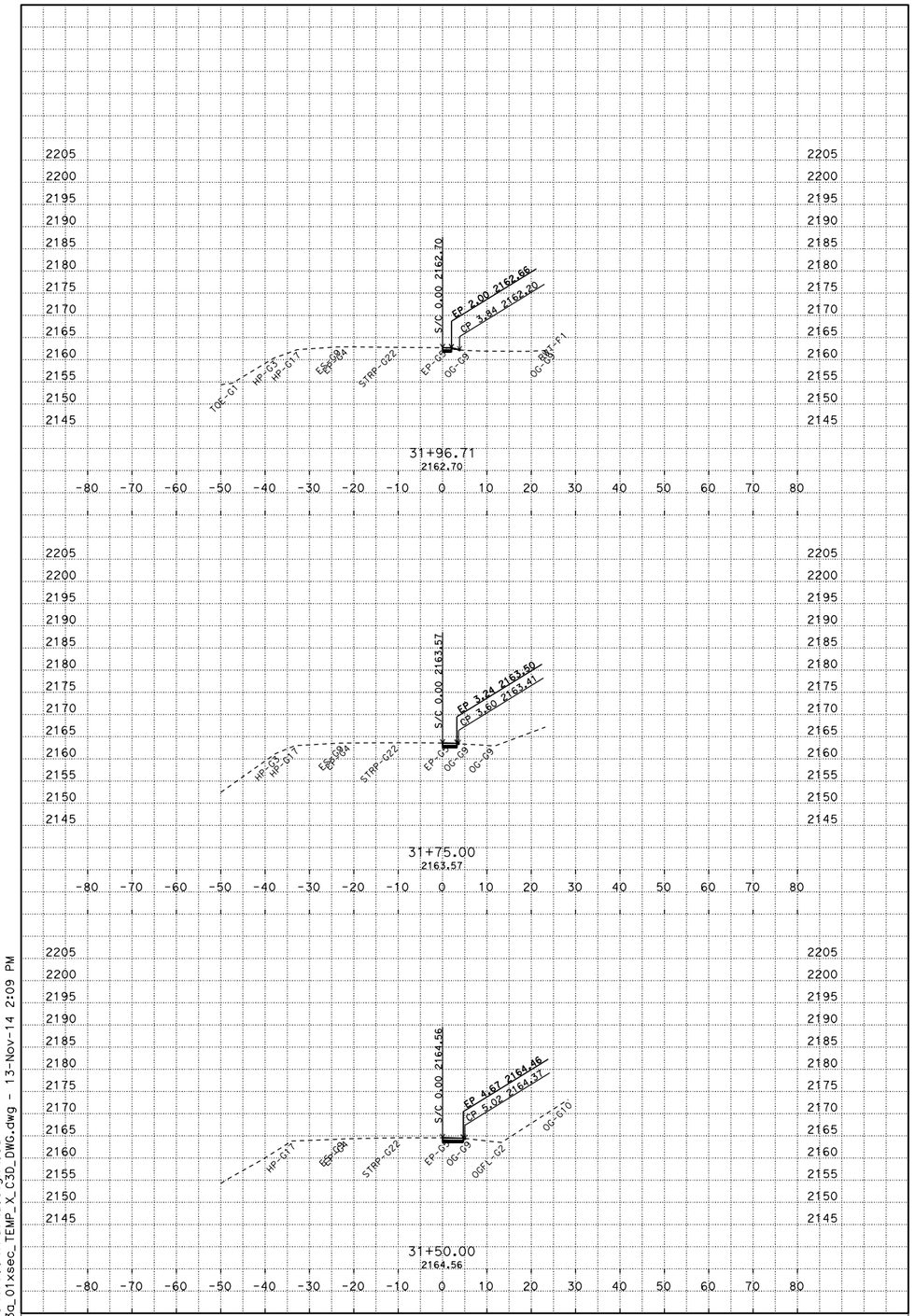

PLOTTED DATE: 13-NOV-2014

SCALE: 1"=10' Horiz.
1"=10' Vert.

CREATED BY: s121407

CONTRACT: 03-4F7004
DIST/CO/RTE/PM: 03/Pla/80/31.8
PROJECT ID: 0314000243

A3A
CROSS SECTIONS
3 OF 3

P:\proj5\03\4f700\traf\design\c3d
Location_3a_01xsec_TEMP_X_C3D_DWG.dwg - 13-Nov-14 2:09 PM

FOR EARTHWORK DEVELOPMENT ONLY

All Dimensions are U.S. Survey Feet

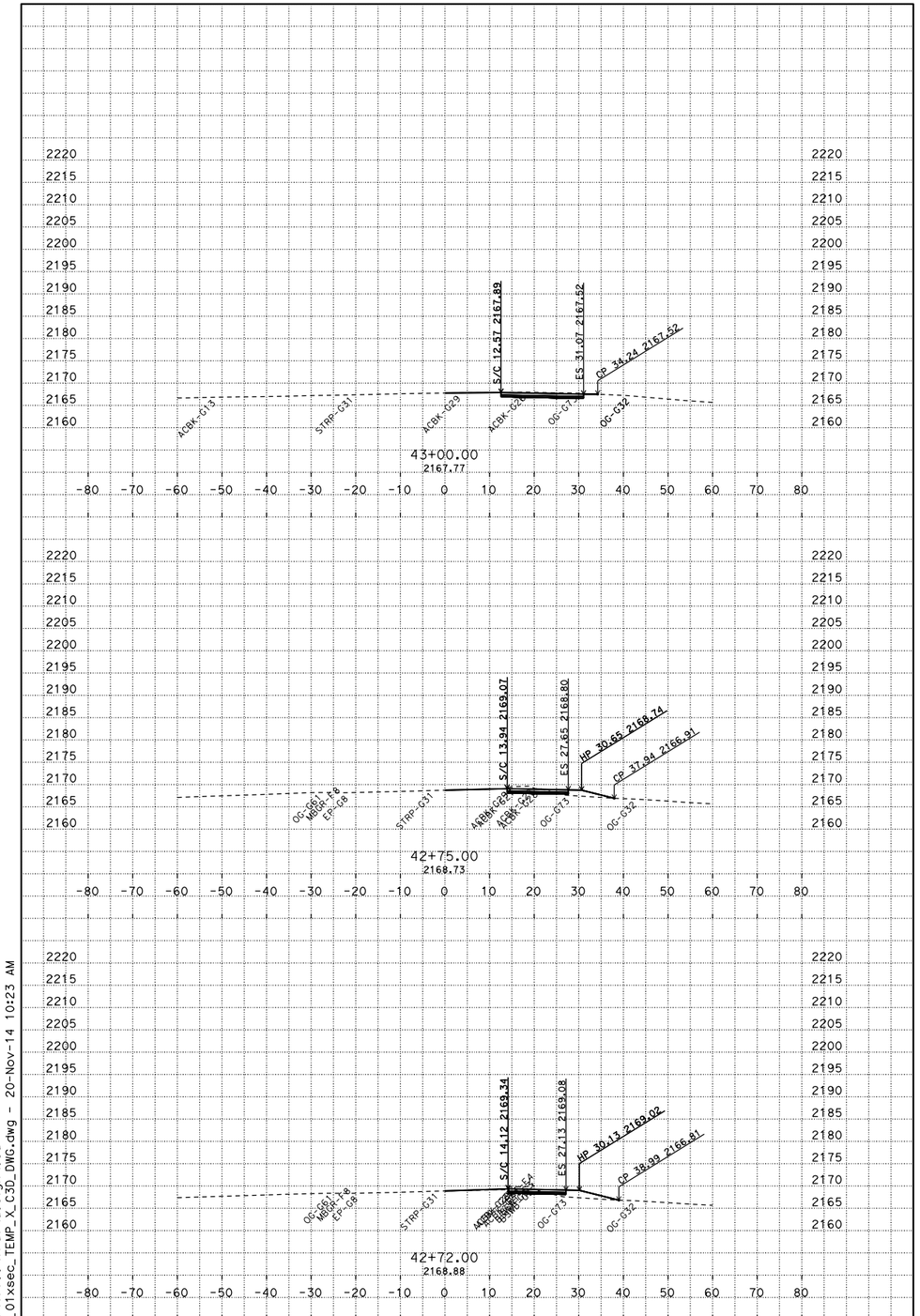

PLOTTED DATE: 20-NOV-2014

SCALE: 1"=10' Horiz.
1"=10' Vert.

CREATED BY: s121407

CONTRACT: 03-4F7004
DIST/CO/RTE/PM: 03/Pla/80/31.8
PROJECT ID: 0314000243

A4
CROSS SECTIONS
1 OF 4

P:\proj5\03\4f700\traf\design\c3d
Location_4_01xsec_TEMP_X_C3D_DWG.dwg - 20-Nov-14 10:23 AM

FOR EARTHWORK DEVELOPMENT ONLY

All Dimensions are U.S. Survey Feet

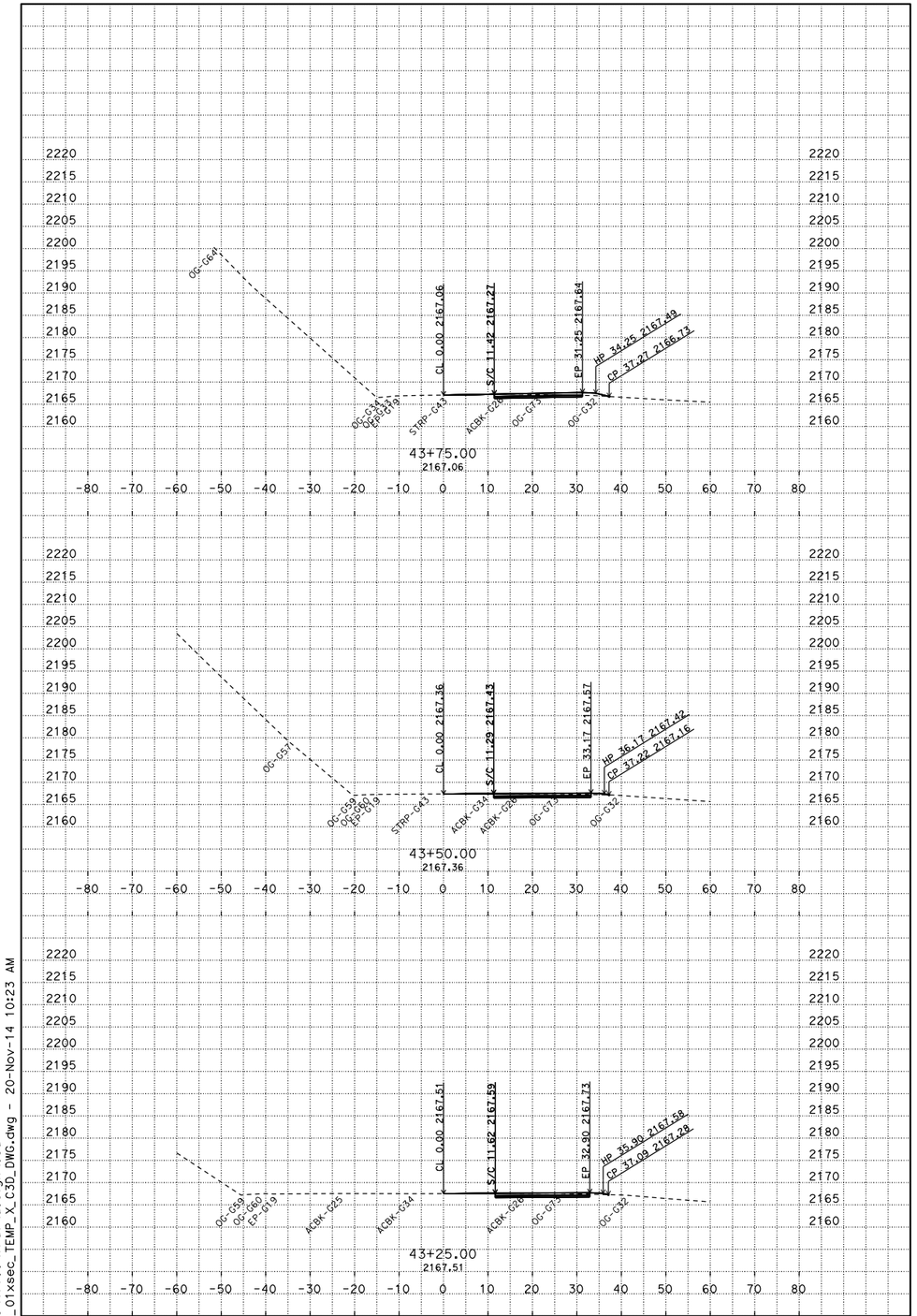

P:\proj5\03\4F700\traf\design\c3d
Location_4_01xsec_TEMP_X_C3D_DWG.dwg - 20-Nov-14 10:23 AM

PLOTTED DATE: 20-NOV-2014

SCALE: 1"=10' Horiz.
1"=10' Vert.

CREATED BY: s121407

CONTRACT: 03-4F7004
DIST/CO/RTE/PM: 03/Pla/80/31.8
PROJECT ID: 0314000243

A4
CROSS SECTIONS
2 OF 4

FOR EARTHWORK DEVELOPMENT ONLY

All Dimensions are U.S. Survey Feet

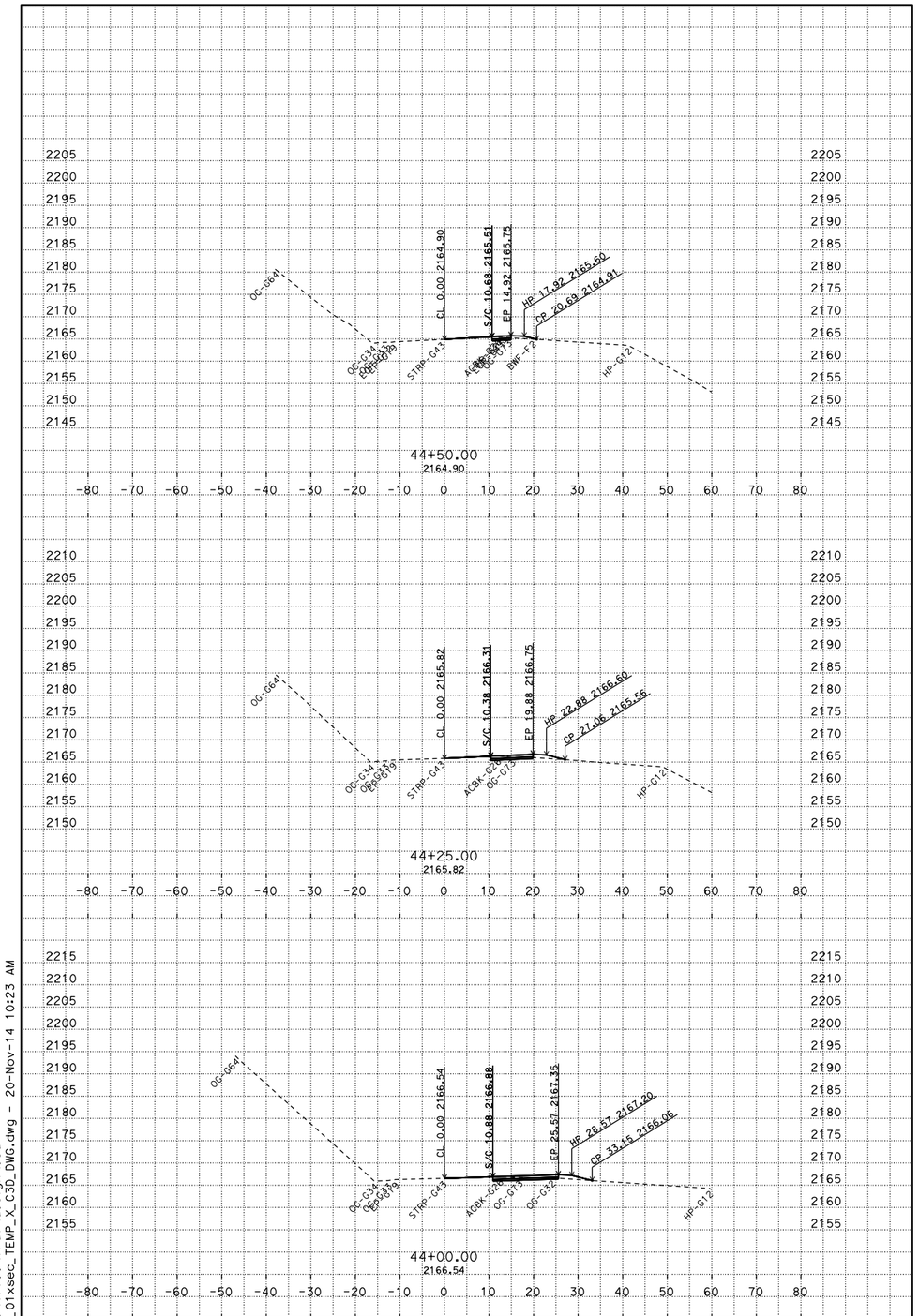

PLOTTED DATE: 20-NOV-2014

SCALE: 1"=10' Horiz.
1"=10' Vert.

CREATED BY: s121407

CONTRACT: 03-4F7004
DIST/CO/RTE/PM: 03/Pla/80/31.8
PROJECT ID: 0314000243

A4
CROSS SECTIONS
3 OF 4

P:\proj5\03\4f700\traf\design\c3d
Location_4_01xsec_TEMP_X_C3D_DWG.dwg - 20-Nov-14 10:23 AM

FOR EARTHWORK DEVELOPMENT ONLY

All Dimensions are U.S. Survey Feet

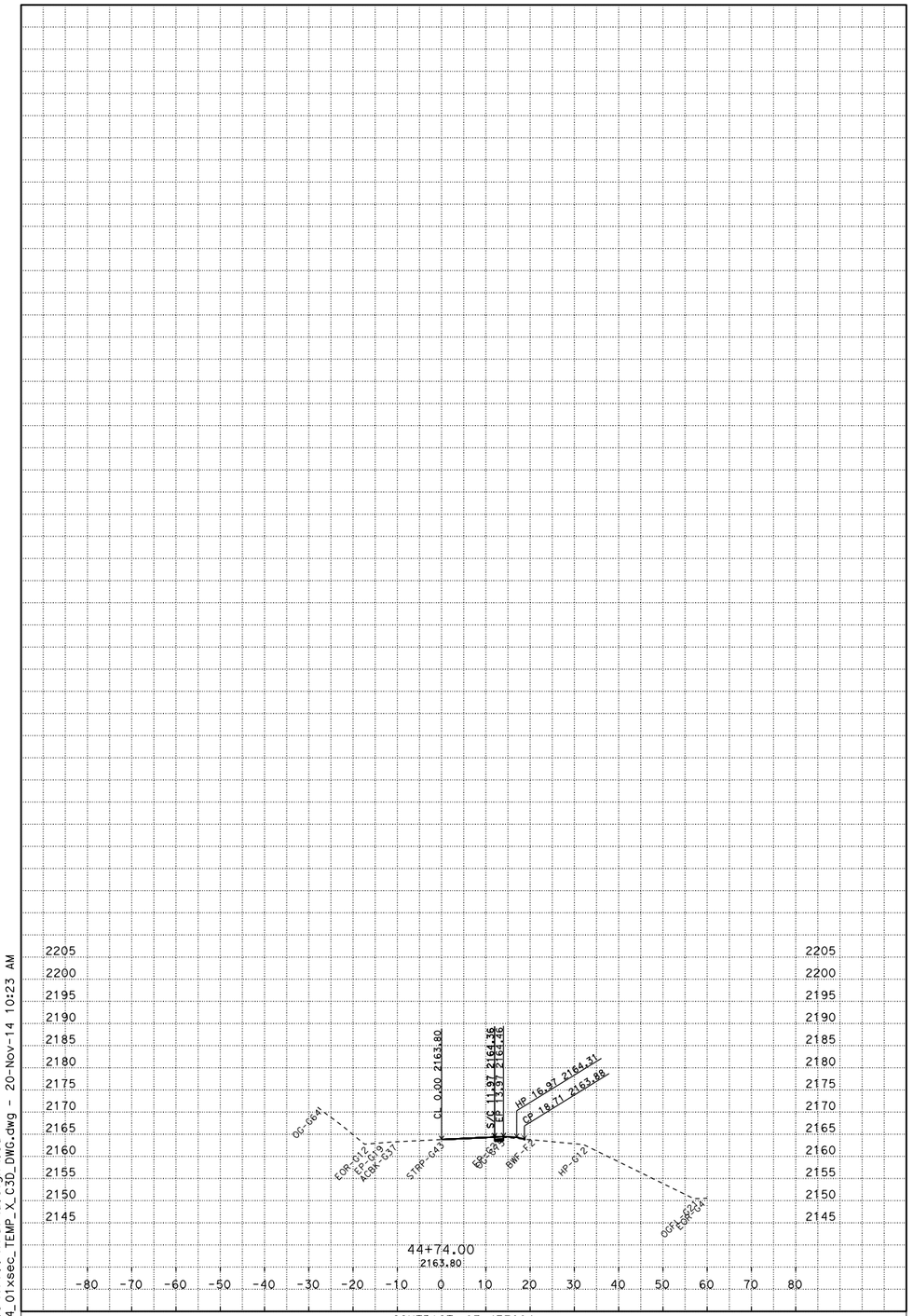

P:\proj5\03\4f700\traf\design\c3d
Location_4_01xsec_TEMP_X_C3D_DWG.dwg - 20-Nov-14 10:23 AM

PLOTTED DATE: 20-NOV-2014

SCALE: 1"=10' Horiz.
1"=10' Vert.

CREATED BY: s121407

CONTRACT: 03-4F7004
DIST/CO/RTE/PM: 03/Pla/80/31.8
PROJECT ID: 0314000243

A4
CROSS SECTIONS
4 OF 4

FOR EARTHWORK DEVELOPMENT ONLY

All Dimensions are U.S. Survey Feet

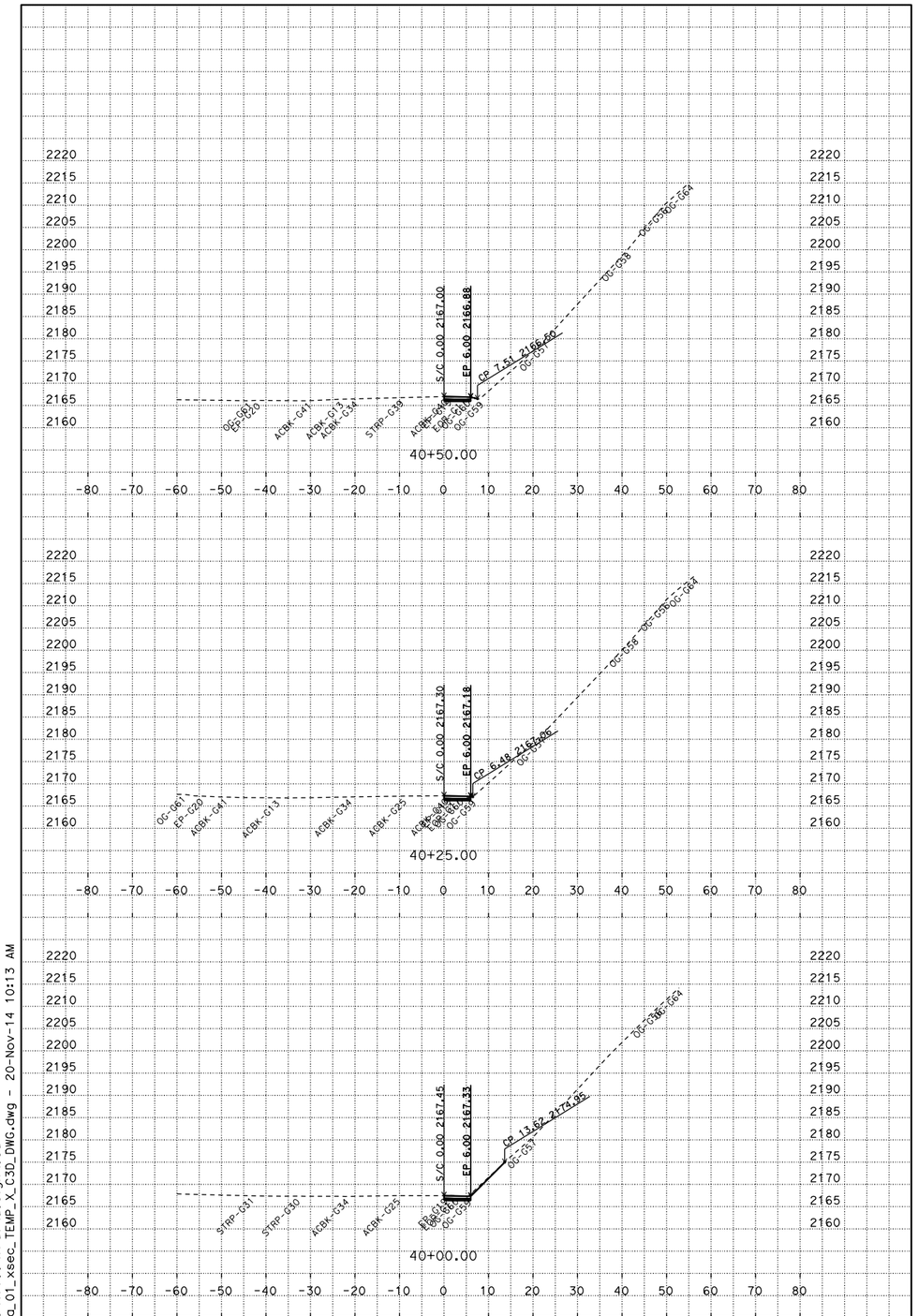

PLOTTED DATE: 20-NOV-2014

SCALE: 1"=10' Horiz.
1"=10' Vert.

CREATED BY: s121407

CONTRACT: 03-4F7004
DIST/CO/RTE/PM: 03/Pla/80/31.8
PROJECT ID: 0314000243

A4A
CROSS SECTIONS
1 OF 4

P:\proj5\03\4F700\traf\design\c3d
Location_4a_01_xsec_TEMP_X_C3D_DWG.dwg - 20-Nov-14 10:13 AM

FOR EARTHWORK DEVELOPMENT ONLY

All Dimensions are U.S. Survey Feet

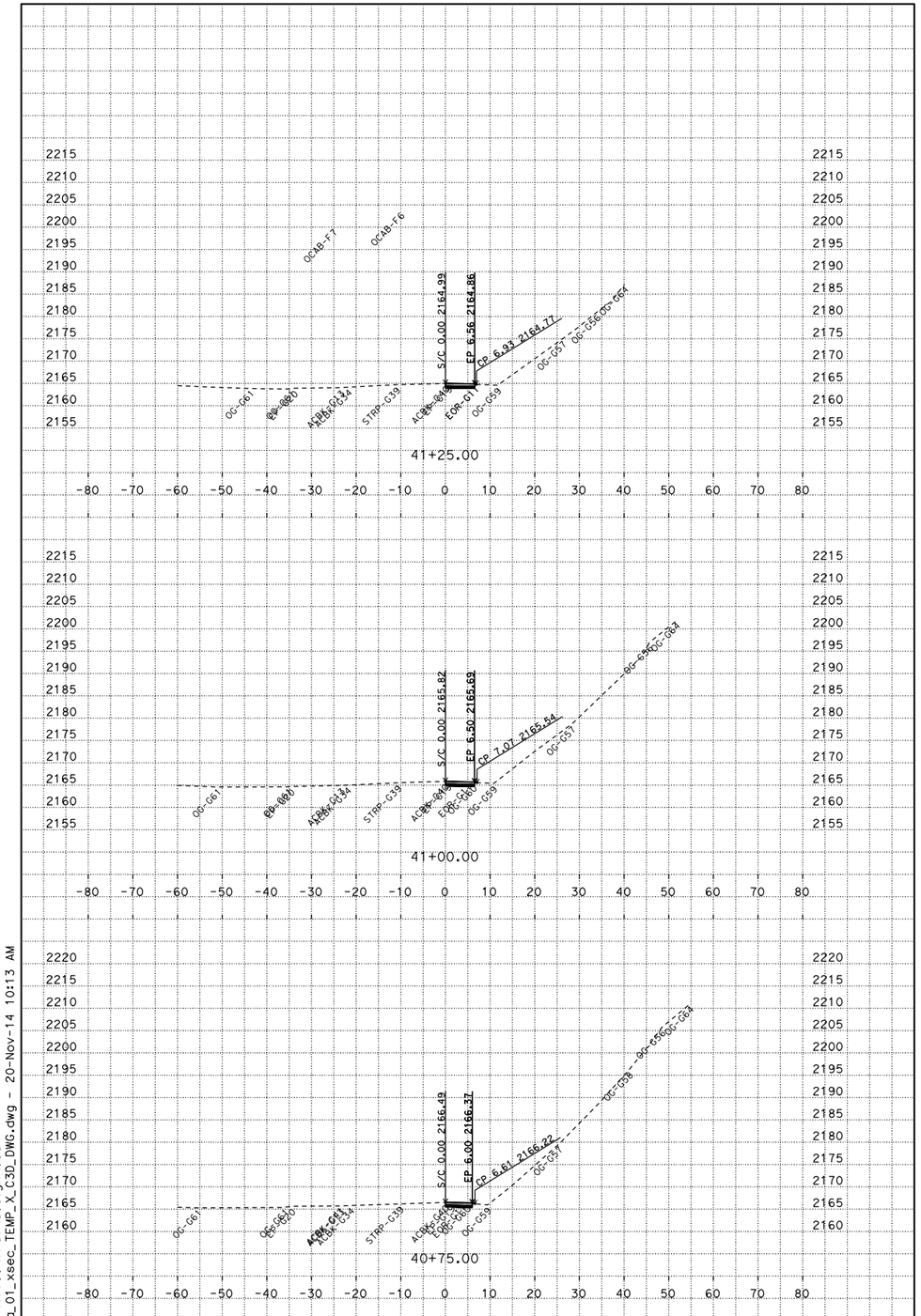

PLOTTED DATE: 20-NOV-2014

SCALE: 1"=10' Horiz.
1"=10' Vert.

CREATED BY: s121407

CONTRACT: 03-4F7004
DIST/CO/RTE/PM: 03/Pla/80/31.8
PROJECT ID: 0314000243

A4A
CROSS SECTIONS
2 OF 4

P:\proj5\03\4F700\traf\design\c3d
Location_4a_01_xsec_TEMP_X_C3D_DWG.dwg - 20-Nov-14 10:13 AM

FOR EARTHWORK DEVELOPMENT ONLY

All Dimensions are U.S. Survey Feet

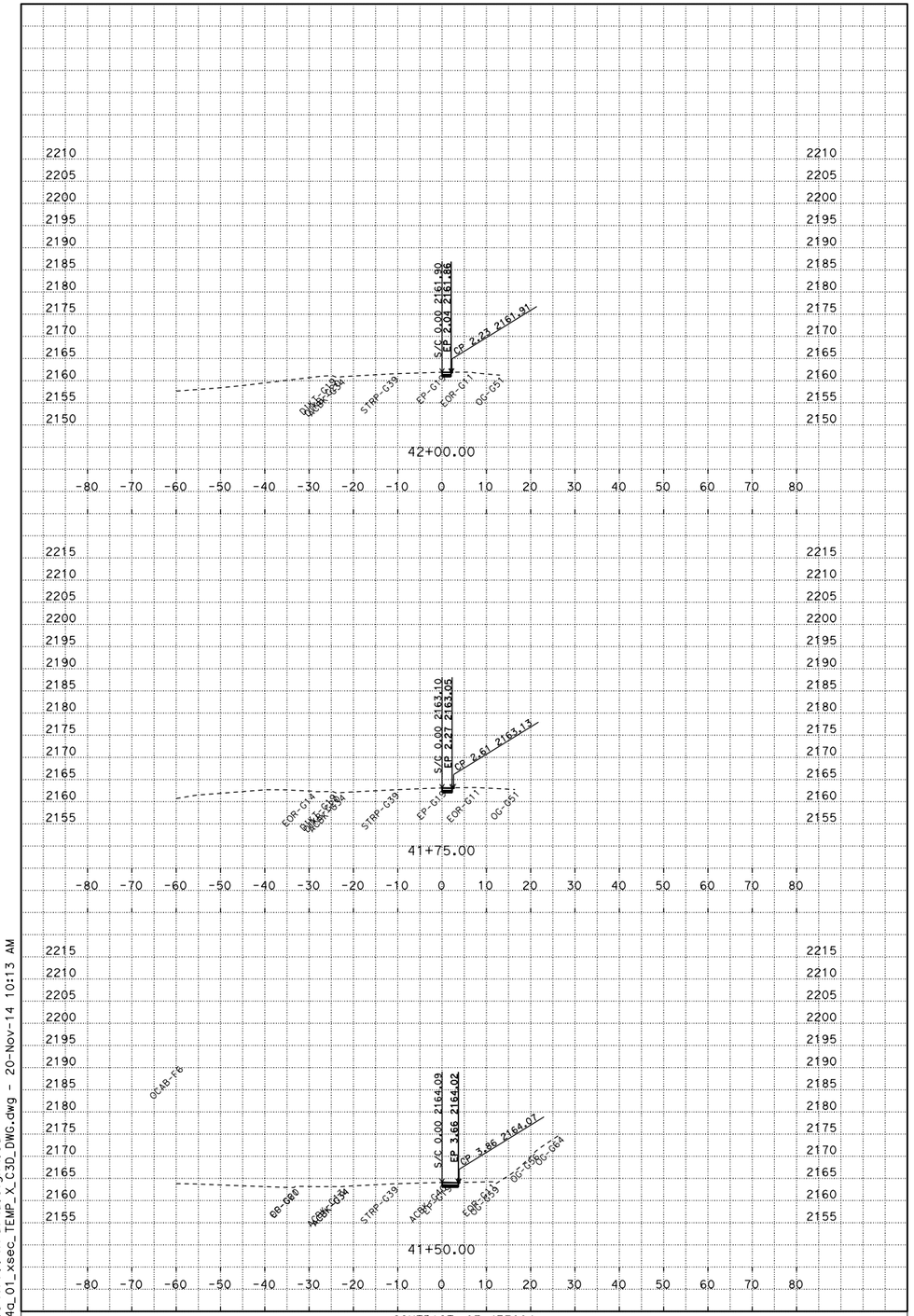

P:\proj5\03\4f700\traf\design\c3d
Location_4a_01_xsec_TEMP_X_C3D_DWG.dwg - 20-Nov-14 10:13 AM

PLOTTED DATE: 20-NOV-2014
SCALE: 1"=10' Horiz.
1"=10' Vert.
CREATED BY: s121407

CONTRACT: 03-4F7004
DIST/CO/RTE/PM: 03/Pla/80/31.8
PROJECT ID: 0314000243

A4A
CROSS SECTIONS
3 OF 4

FOR EARTHWORK DEVELOPMENT ONLY

All Dimensions are U.S. Survey Feet

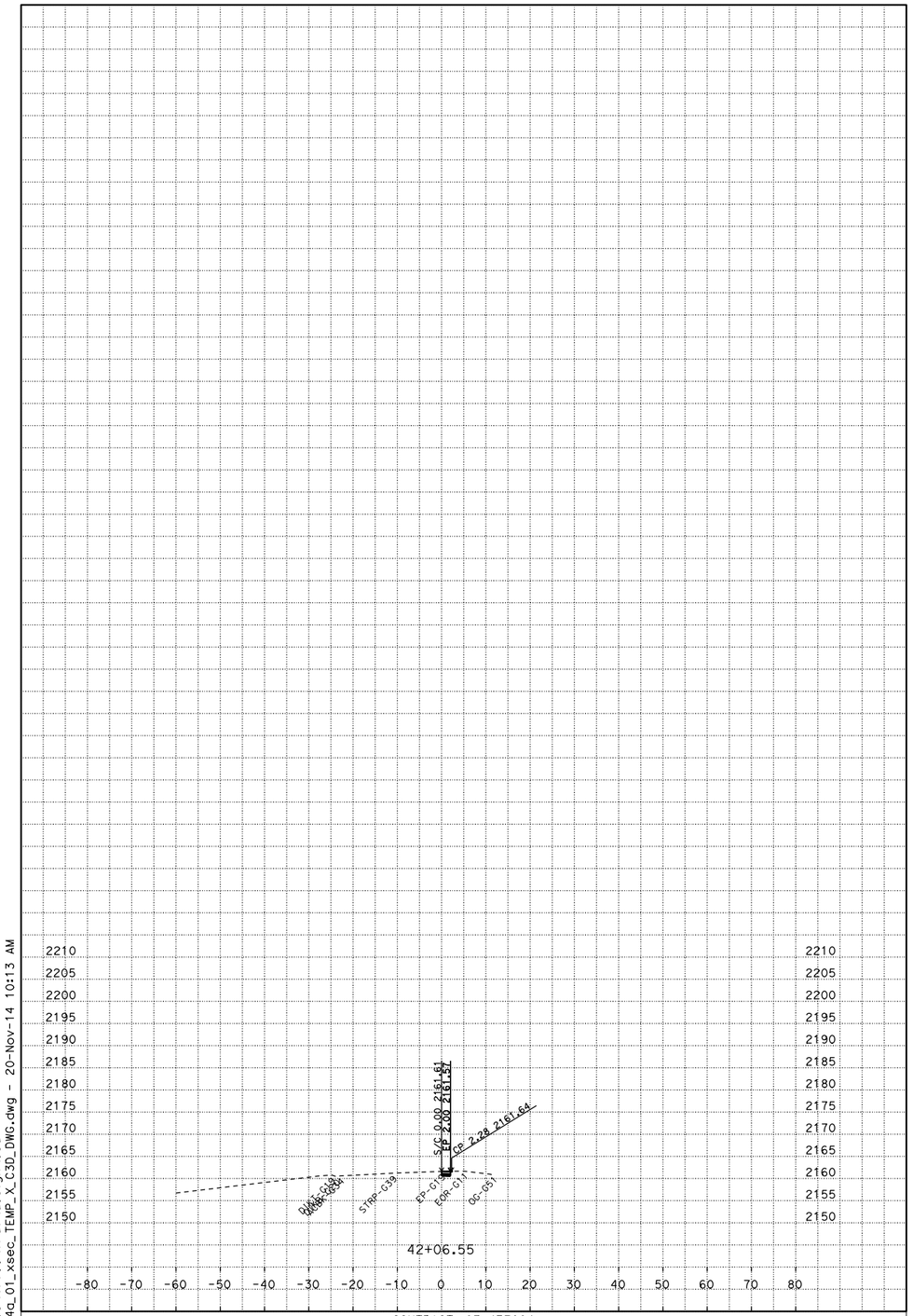

P:\proj5\03\4f700\traf\design\c3d
Location_4a_01_xsec_TEMP_X_C3D_DWG.dwg - 20-Nov-14 10:13 AM

PLOTTED DATE: 20-NOV-2014

SCALE: 1"=10' Horiz.
1"=10' Vert.

CREATED BY: s121407

CONTRACT: 03-4F7004
DIST/CO/RTE/PM: 03/Pla/80/31.8
PROJECT ID: 0314000243

A4A
CROSS SECTIONS
4 OF 4

FOR EARTHWORK DEVELOPMENT ONLY

All Dimensions are U.S. Survey Feet

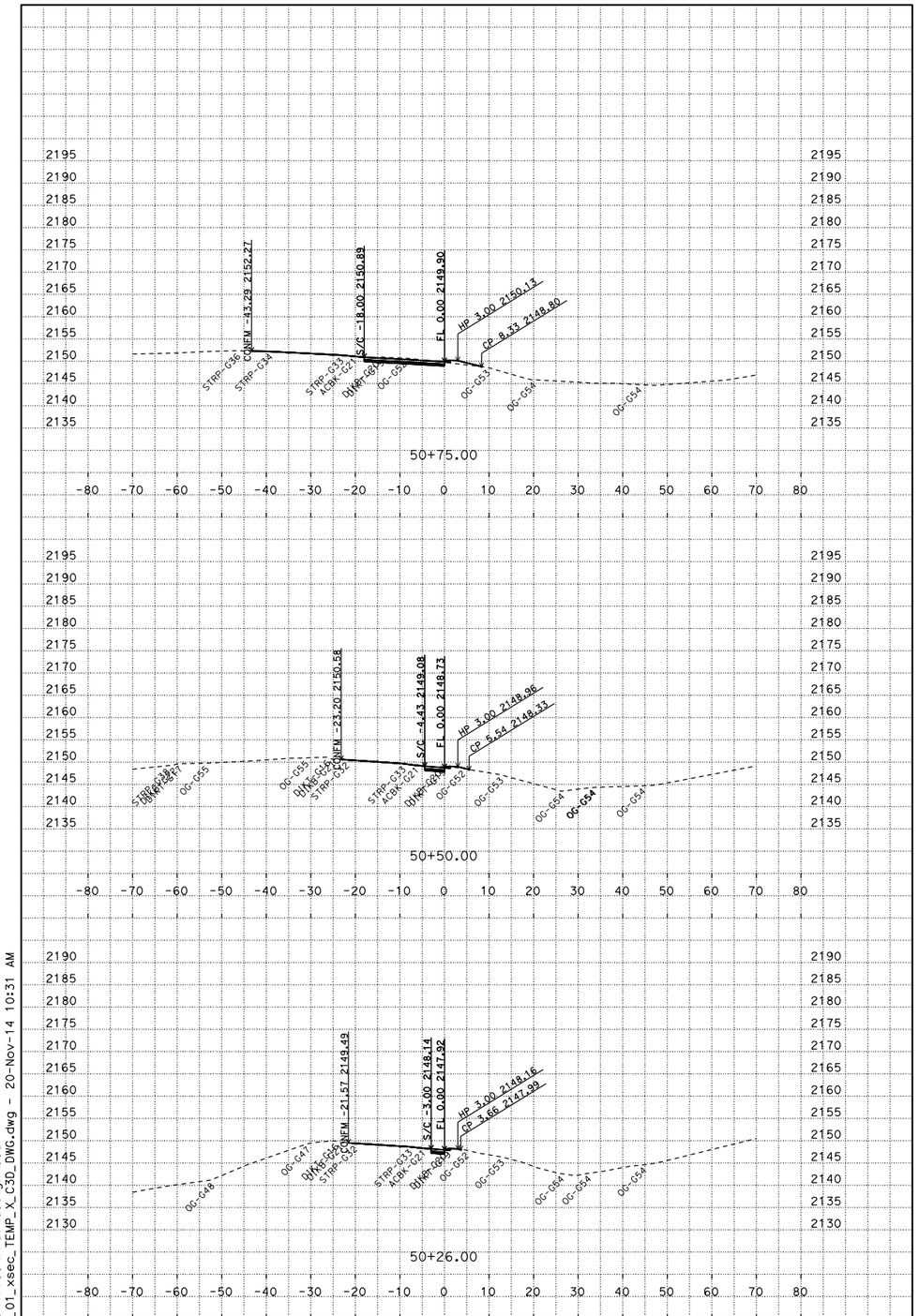

PLOTTED DATE: 20-NOV-2014

SCALE: 1"=10' Horiz.
1"=10' Vert.

CREATED BY: s121407

CONTRACT: 03-4F7004
DIST/CO/RTE/PM: 03/Pla/80/31.8
PROJECT ID: 0314000243

A5
CROSS SECTIONS
1 OF 6

P:\proj5\03\4f700\traf\design\c3d
Location_5_01_xsec_TEMP_X_C3D_DWG.dwg - 20-Nov-14 10:31 AM

FOR EARTHWORK DEVELOPMENT ONLY

All Dimensions are U.S. Survey Feet

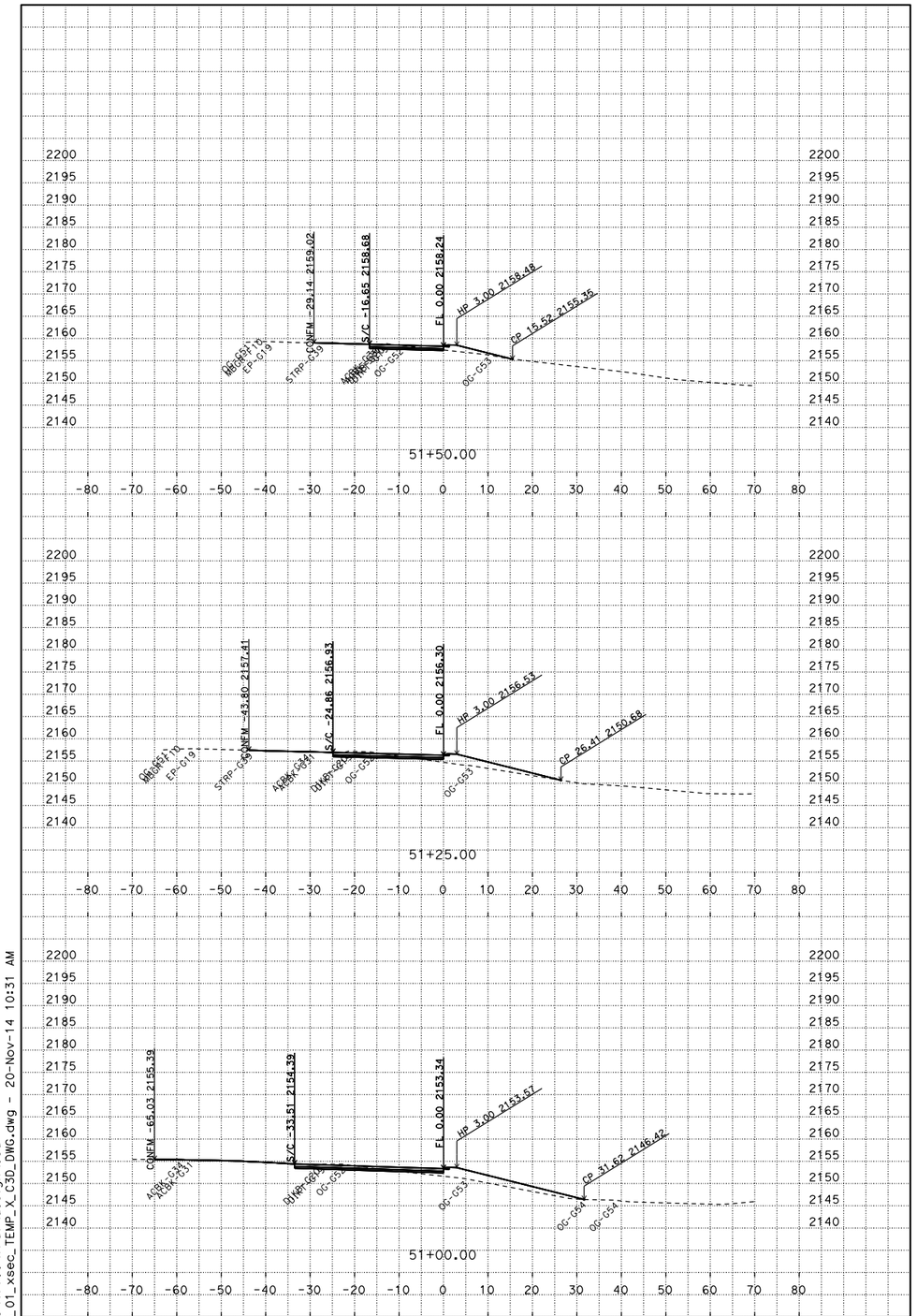

P:\proj5\03\4f700\traf\design\c3d
Location_5_01_xsec_TEMP_X_C3D_DWG.dwg - 20-Nov-14 10:31 AM

PLOTTED DATE: 20-NOV-2014
SCALE: 1"=10' Horiz.
1"=10' Vert.
CREATED BY: s121407

CONTRACT: 03-4F7004
DIST/CO/RTE/PM: 03/Pla/80/31.8
PROJECT ID: 0314000243

A5
CROSS SECTIONS
2 OF 6

FOR EARTHWORK DEVELOPMENT ONLY

All Dimensions are U.S. Survey Feet

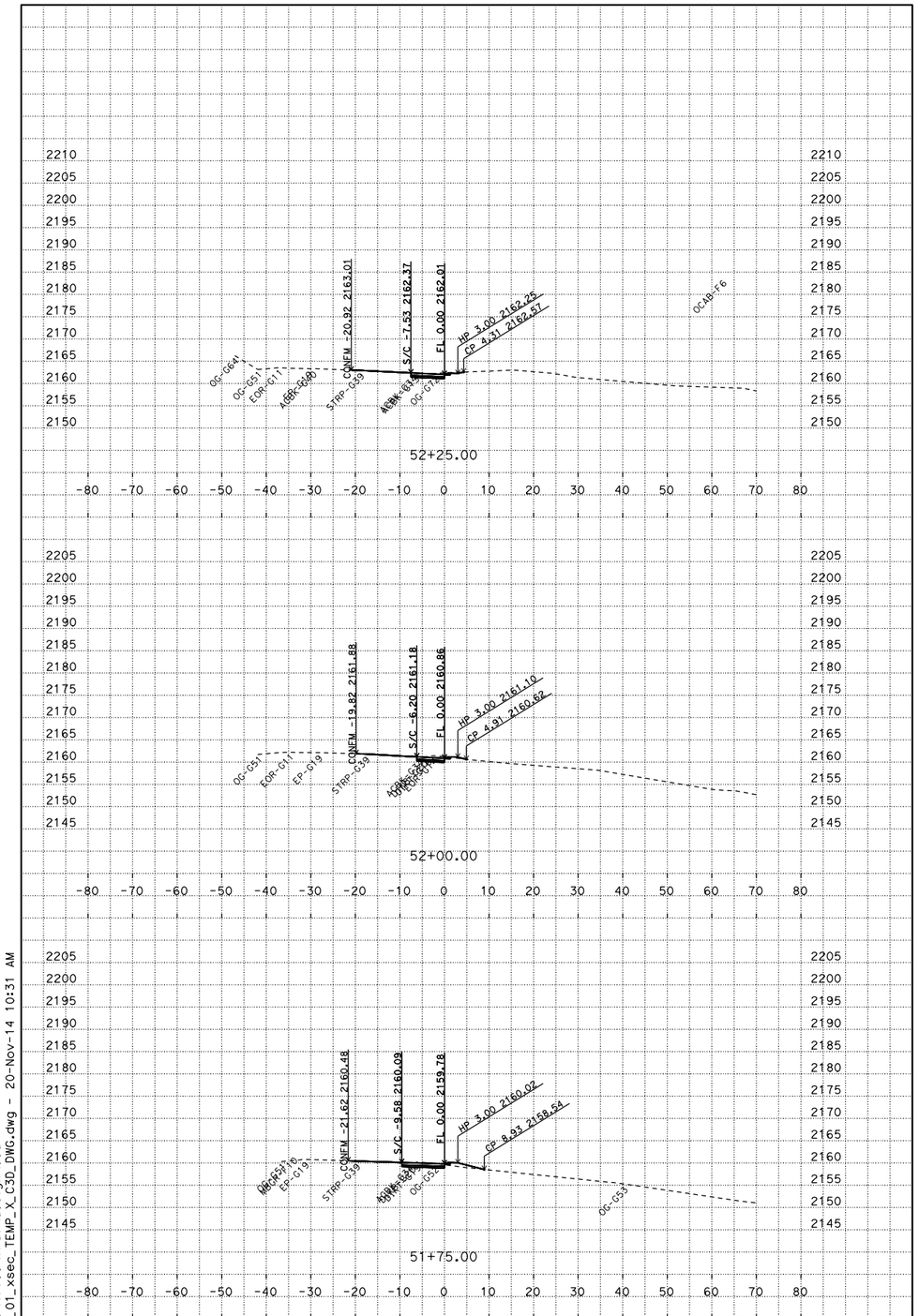

PLOTTED DATE: 20-NOV-2014

SCALE: 1"=10' Horiz.
1"=10' Vert.

CREATED BY: s121407

CONTRACT: 03-4F7004
DIST/CO/RTE/PM: 03/Pla/80/31.8
PROJECT ID: 0314000243

A5
CROSS SECTIONS
3 OF 6

P:\proj5\03\4f700\traf\design\c3d
Location_5_01_xsec_TEMP_X_C3D_DWG.dwg - 20-Nov-14 10:31 AM

FOR EARTHWORK DEVELOPMENT ONLY

All Dimensions are U.S. Survey Feet

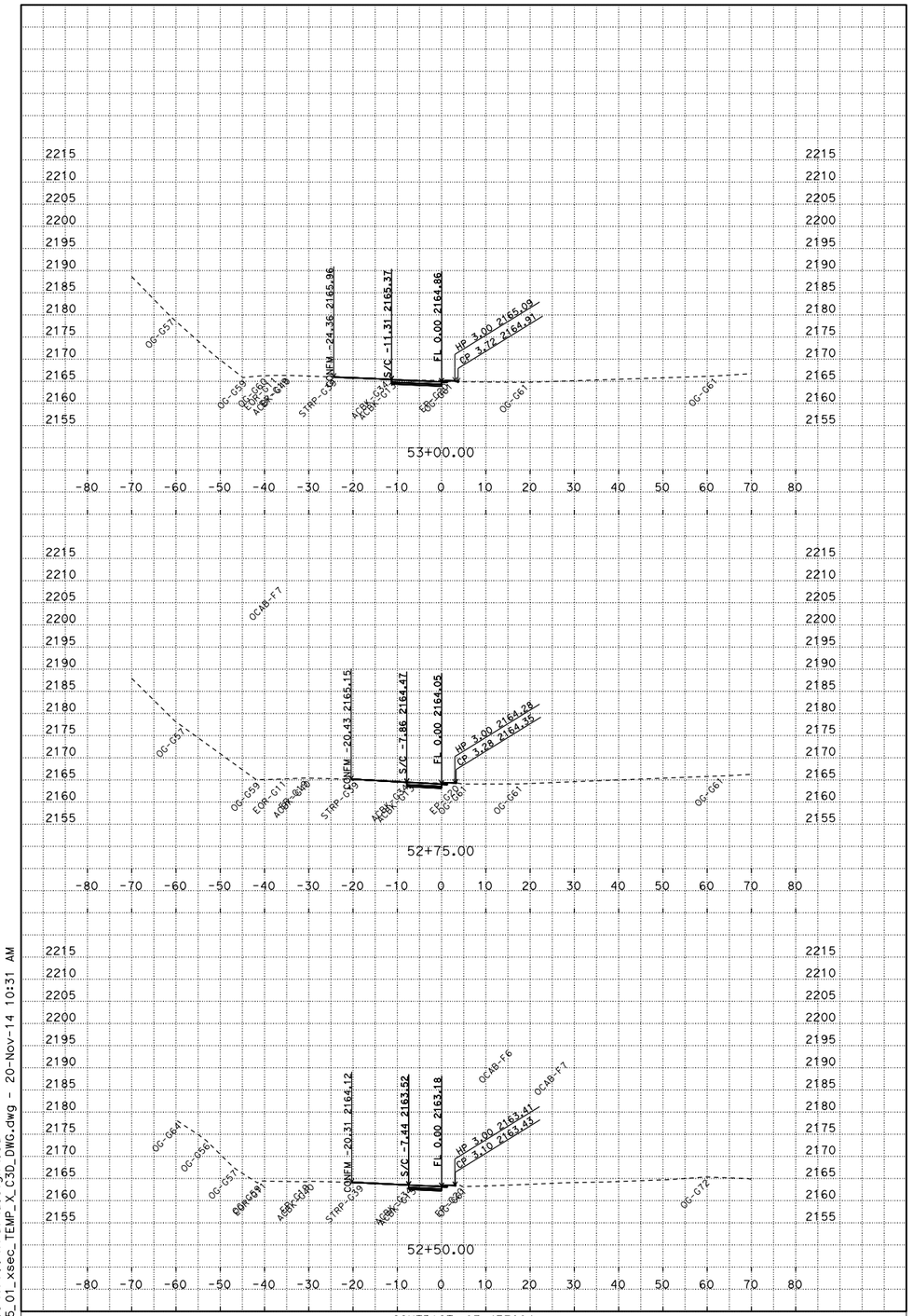

PLOTTED DATE: 20-NOV-2014

SCALE: 1"=10' Horiz.
1"=10' Vert.

CREATED BY: s121407

CONTRACT: 03-4F7004
DIST/CO/RTE/PM: 03/Pla/80/31.8
PROJECT ID: 0314000243

A5
CROSS SECTIONS
4 OF 6

P:\proj5\03\4f700\traf\design\c3d
Location_5_01_xsec_TEMP_X_C3D_DWG.dwg - 20-Nov-14 10:31 AM

FOR EARTHWORK DEVELOPMENT ONLY

All Dimensions are U.S. Survey Feet

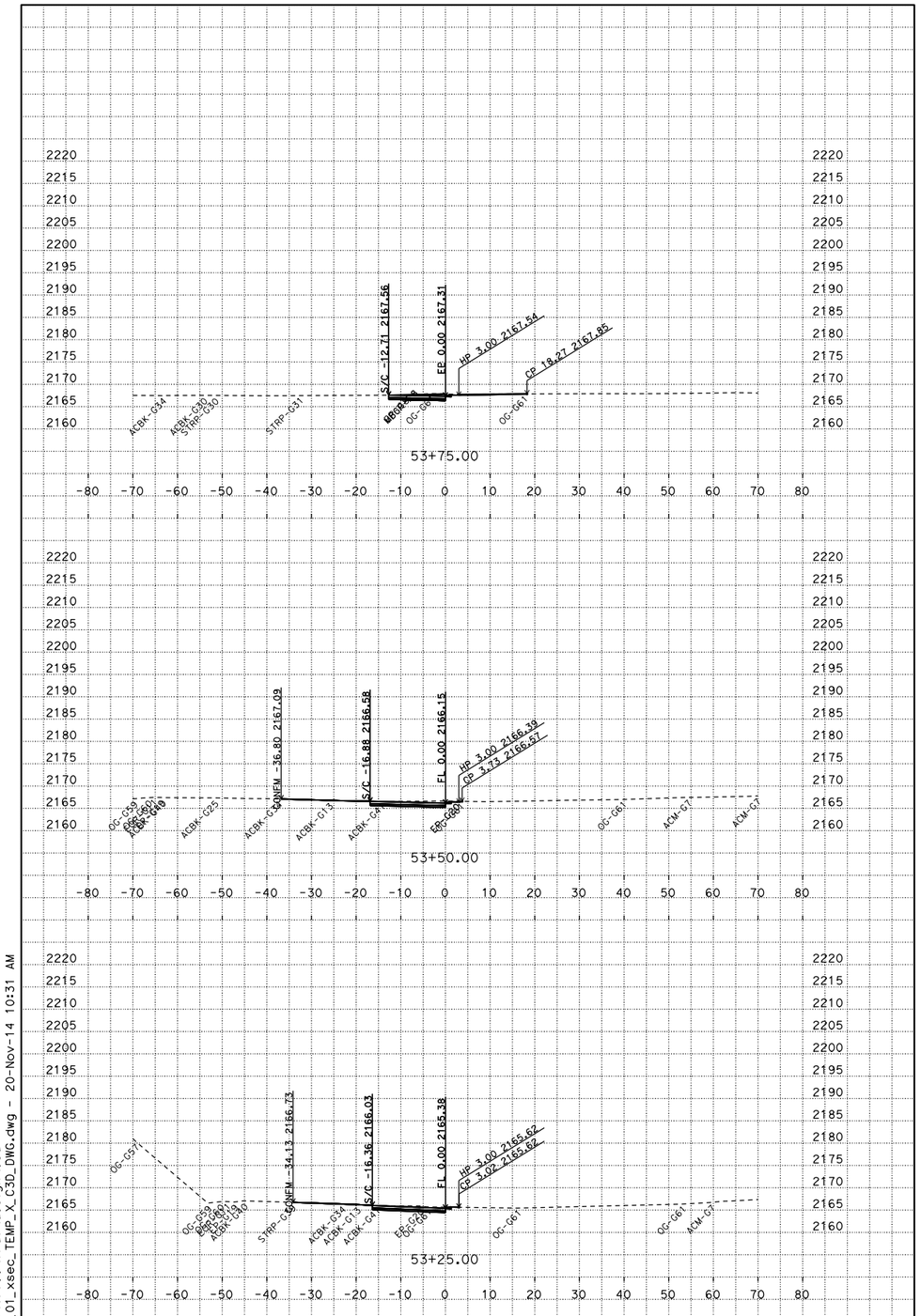

PLOTTED DATE: 20-NOV-2014

SCALE: 1"=10' Horiz.
1"=10' Vert.

CREATED BY: s121407

CONTRACT: 03-4F7004
DIST/CO/RTE/PM: 03/Pla/80/31.8
PROJECT ID: 0314000243

A5
CROSS SECTIONS
5 OF 6

P:\proj5\03\4f700\traf\design\c3d
Location_5_01_xsec_TEMP_X_C3D_DWG.dwg - 20-Nov-14 10:31 AM

FOR EARTHWORK DEVELOPMENT ONLY

All Dimensions are U.S. Survey Feet

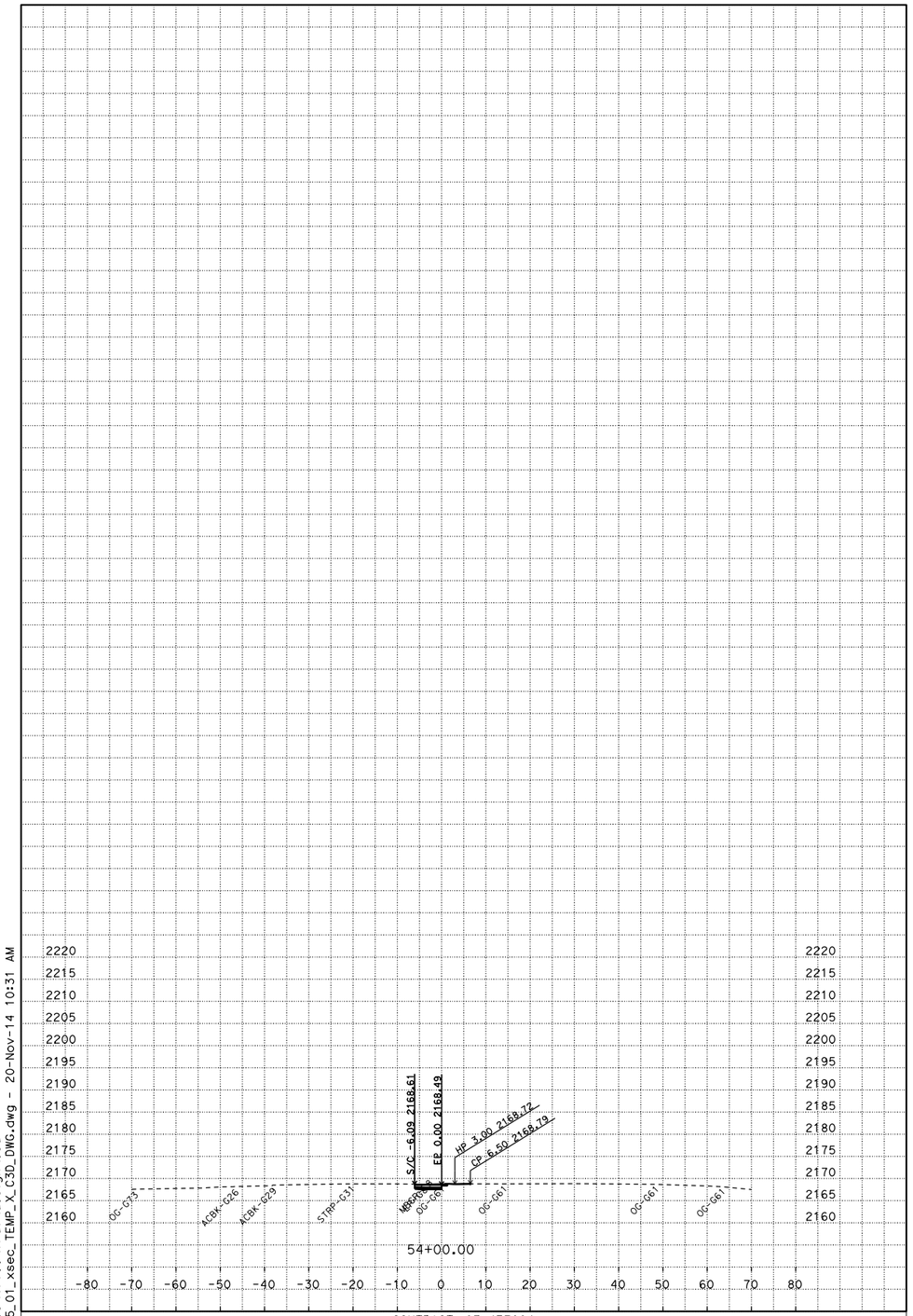

P:\proj5\03\4f700\traf\design\c3d
Location_5_01_xsec_TEMP_X_C3D_DWG.dwg - 20-Nov-14 10:31 AM

PLOTTED DATE: 20-NOV-2014

SCALE: 1"=10' Horiz.
1"=10' Vert.

CREATED BY: s121407

CONTRACT: 03-4F7004
DIST/CO/RTE/PM: 03/Pla/80/31.8
PROJECT ID: 0314000243

A5
CROSS SECTIONS
6 OF 6