STATE ROUTE 91
WESTBOUND WIDENING
CROSS-SECTIONS

IN ORANGE COUNTY
IN ANAHEIM AND FULLERTON
FROM 0.3 MILES WEST OF BROOKHURST STREET
TO 0.2 MILES EAST OF STATE COLLEGE BOULEVARD

Dist	COUNTY	ROUTE	POST MILES TOTAL PROJECT
12	Ora	91	0.9/5.4

FOR EARTHWORK DEVELOPMENT ONLY

13-JULY-2012
PROJECT ID 1200000079

SCALE: Horiz 1" = 40'
Vert 1" = 20'

RBF CONSULTING
14725 ALTON PKWY
IRVINE, CA 92618

OCTA
550 S. MAIN STREET
ORANGE, CA 92863

CONTRACT No. **12-0C5704**

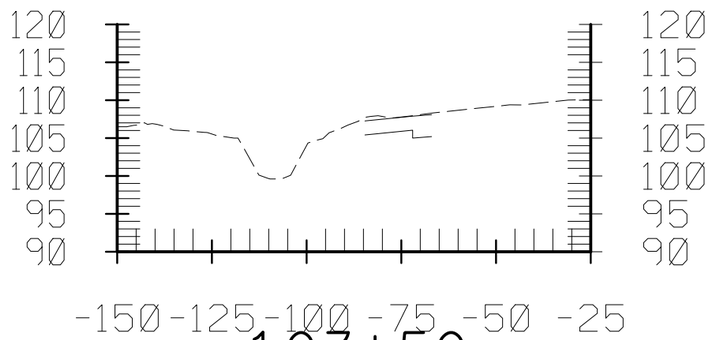

103+50

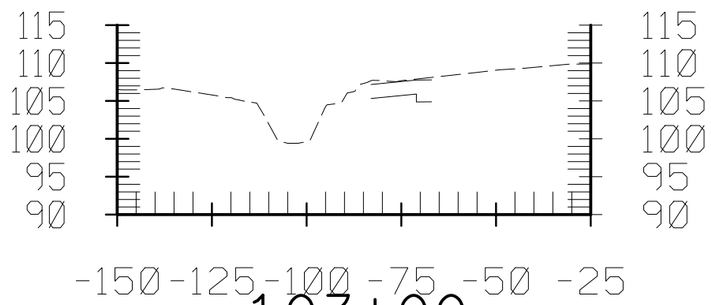

103+00

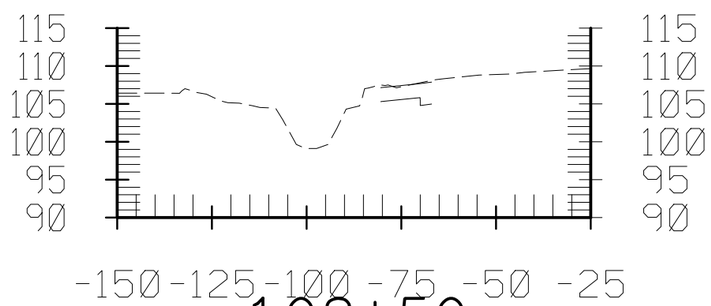

102+50

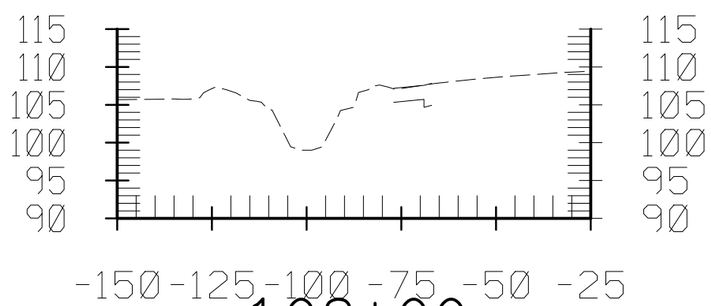

102+00

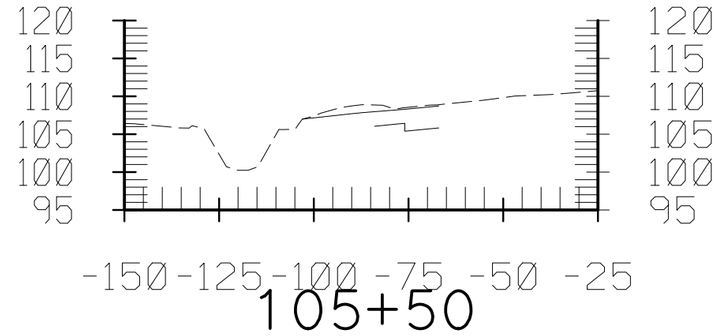

105+50

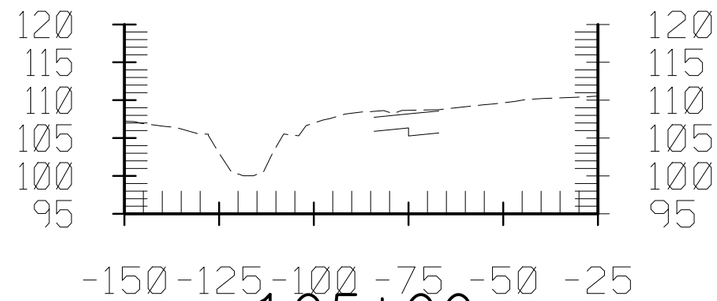

105+00

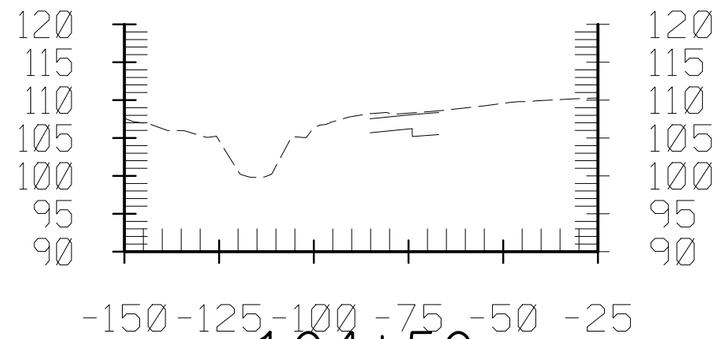

104+50

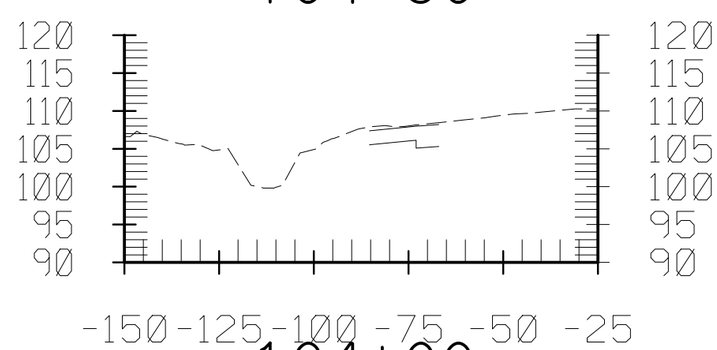

104+00

SR-91 MAINLINE - A

CONTRACT No. 12-0C5704
PROJECT ID 1200000079
SCALE: Horiz 1" = 40'
Vert 1" = 20'

Dist	COUNTY	ROUTE	POST MILES TOTAL PROJECT	SHEET No.	TOTAL SHEETS
12	Ora	91	0.9/5.4	1	40

7/13/12

FOR EARTHWORK DEVELOPMENT ONLY

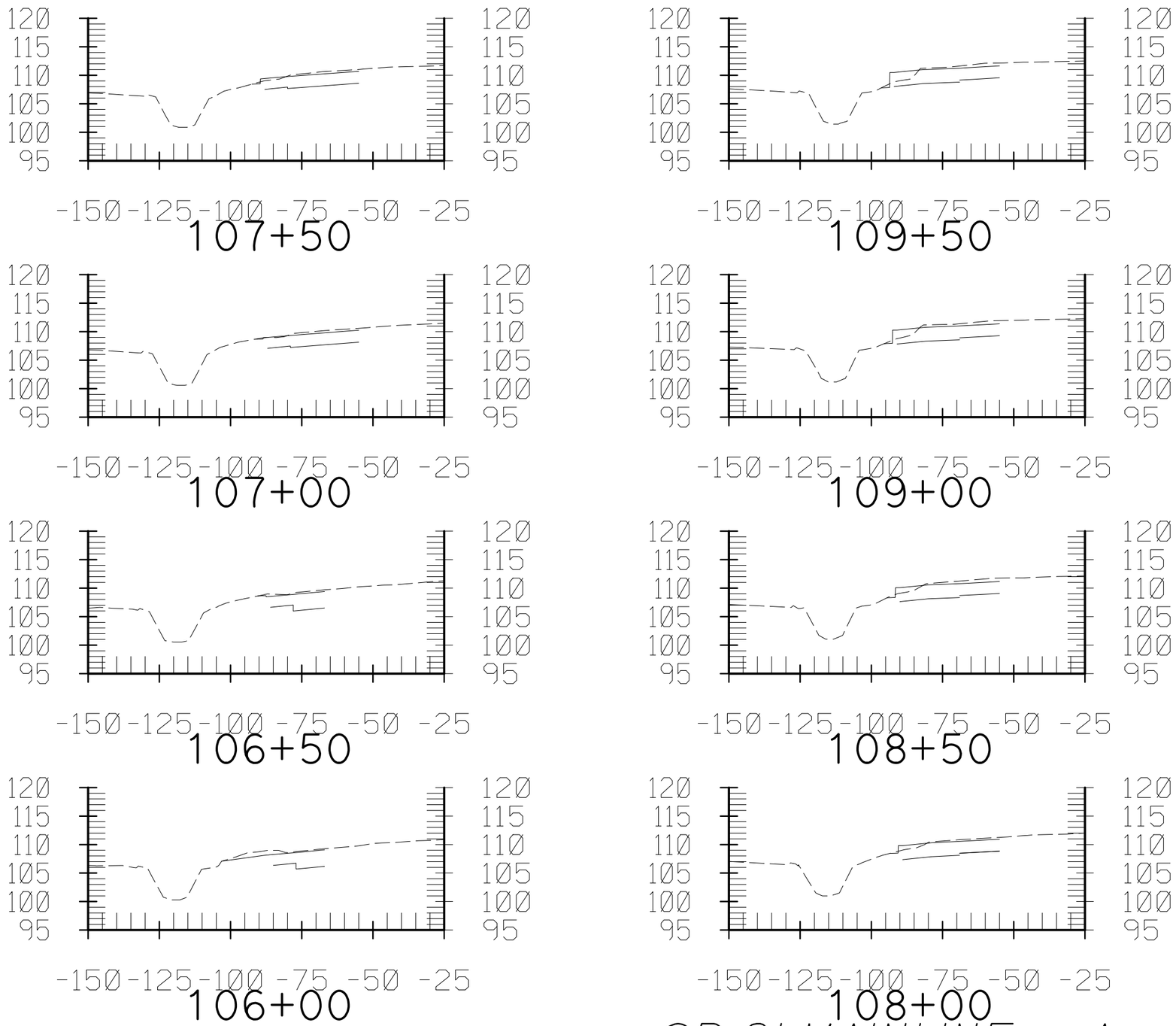

SR-91 MAINLINE - A

CONTRACT No. 12-0C5704
PROJECT ID 1200000079
SCALE: Horiz 1" = 40'
Vert 1" = 20'

Dist	COUNTY	ROUTE	POST MILES TOTAL PROJECT	SHEET No.	TOTAL SHEETS
12	Ora	91	0.9/5.4	2	40

7/13/12

FOR EARTHWORK DEVELOPMENT ONLY

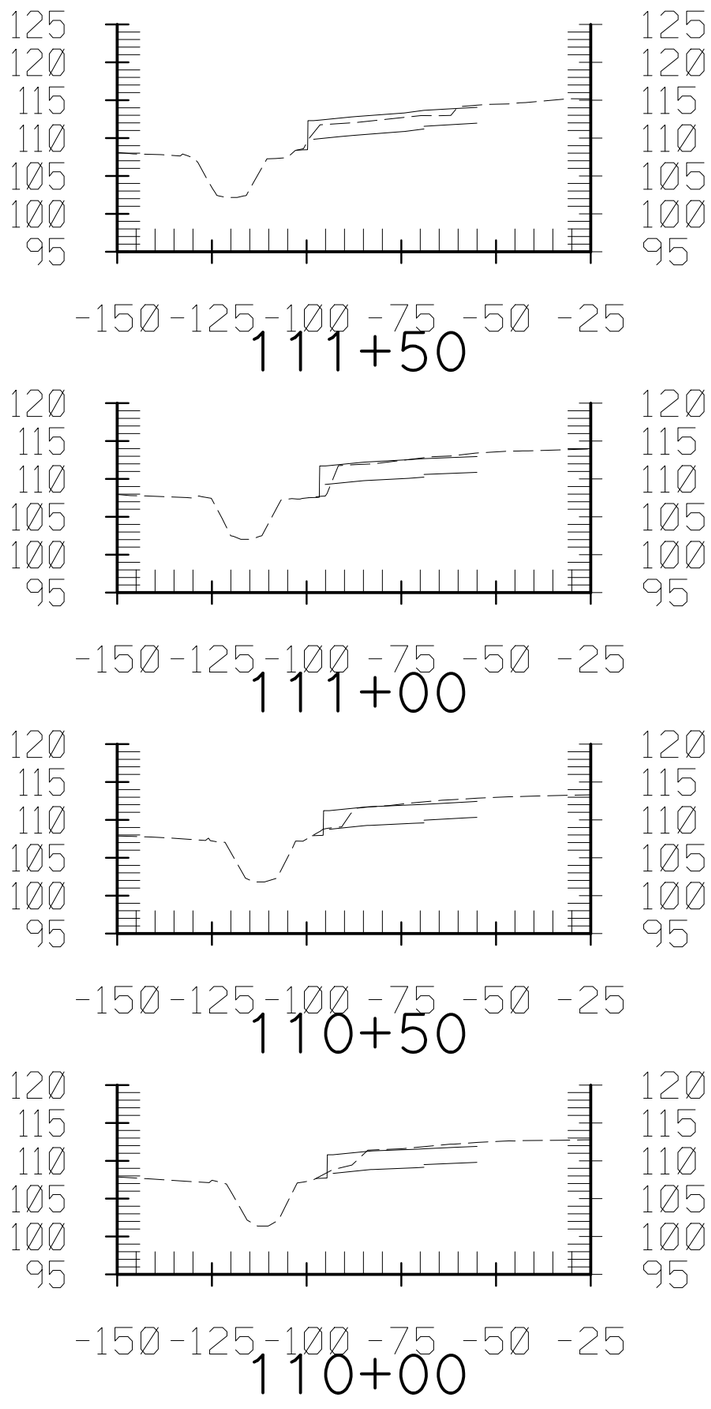

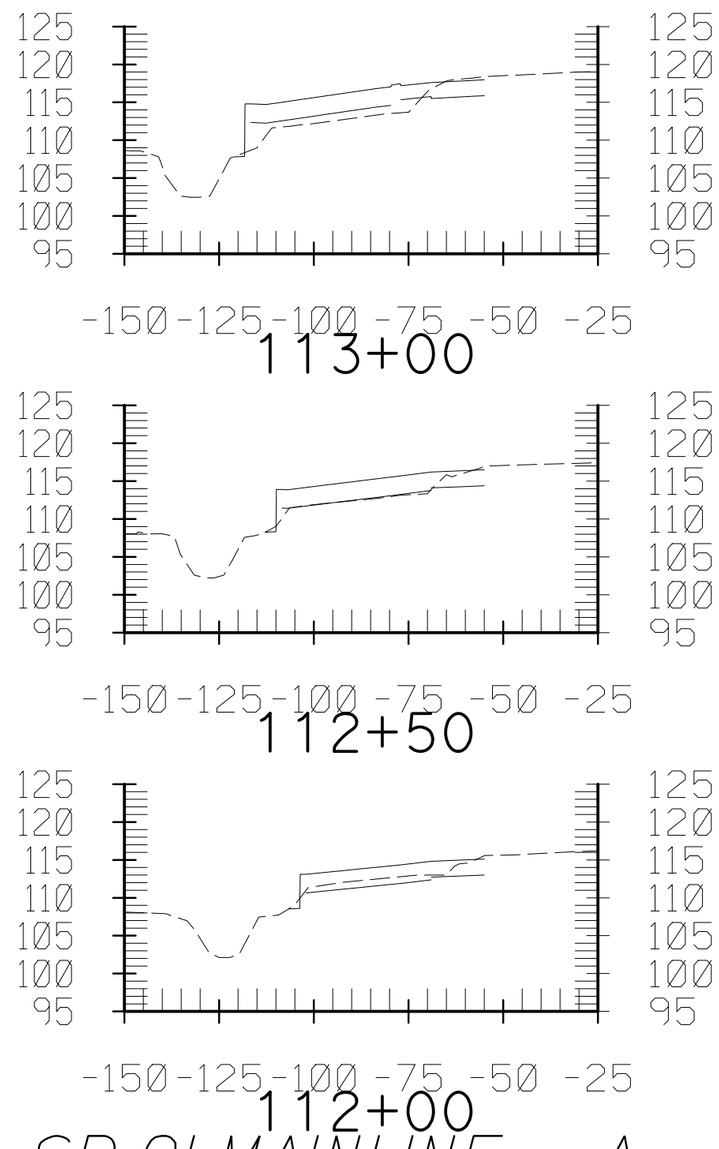

SR-91 MAINLINE - A

CONTRACT No. 12-0C5704
PROJECT ID 1200000079
SCALE: Horiz 1" = 40'
Vert 1" = 20'

Dist	COUNTY	ROUTE	POST MILES TOTAL PROJECT	SHEET No.	TOTAL SHEETS
12	Ora	91	0.9/5.4	3	40

7/13/12

FOR EARTHWORK DEVELOPMENT ONLY

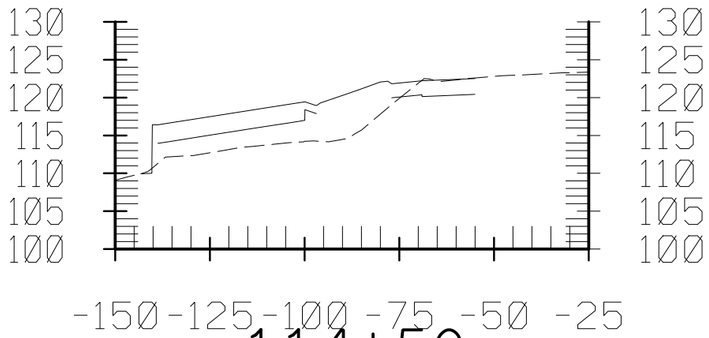

114+50

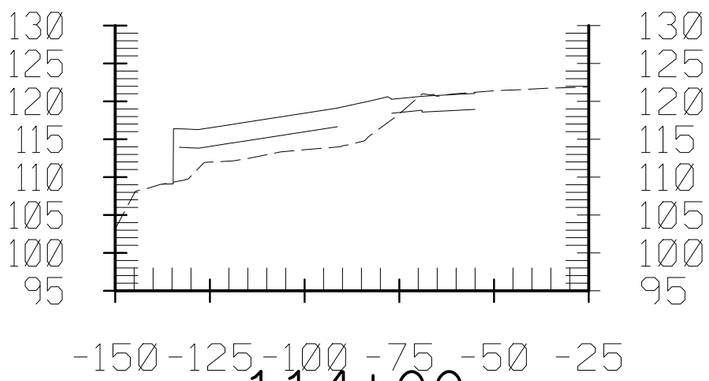

114+00

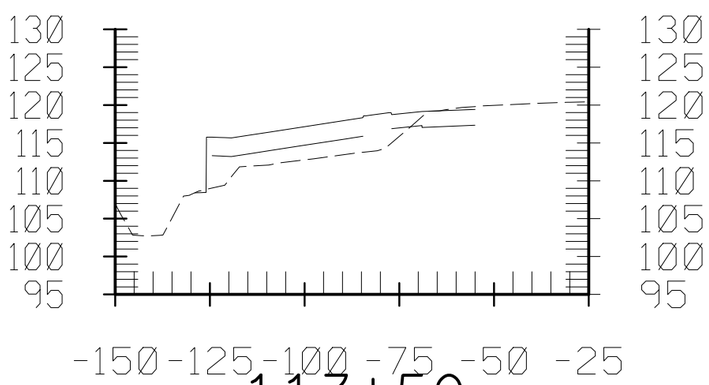

113+50

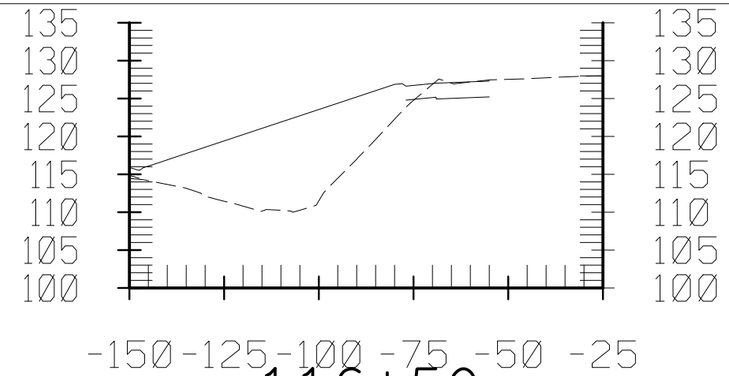

116+50

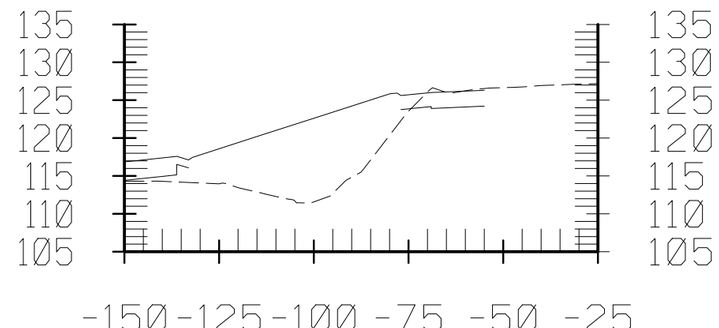

116+00

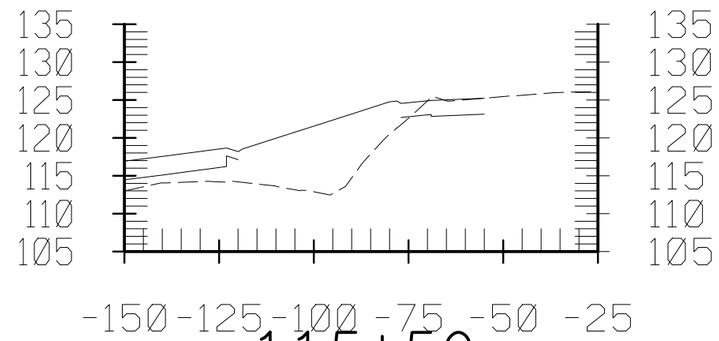

115+50

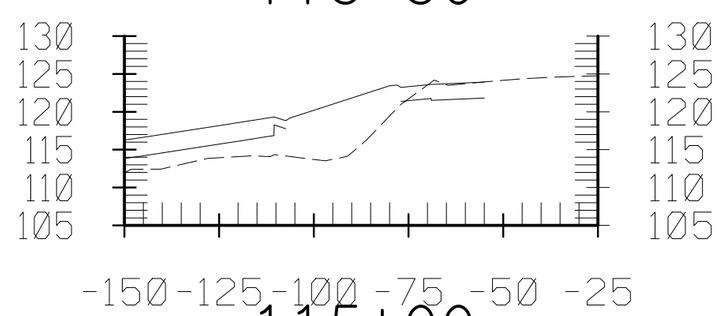

115+00

SR-91 MAINLINE - A

CONTRACT No. 12-0C5704
PROJECT ID 1200000079
SCALE: Horiz 1" = 40'
Vert 1" = 20'

7/13/12

Dist	COUNTY	ROUTE	POST MILES TOTAL PROJECT	SHEET No.	TOTAL SHEETS
12	Ora	91	0.9/5.4	4	40

FOR EARTHWORK DEVELOPMENT ONLY

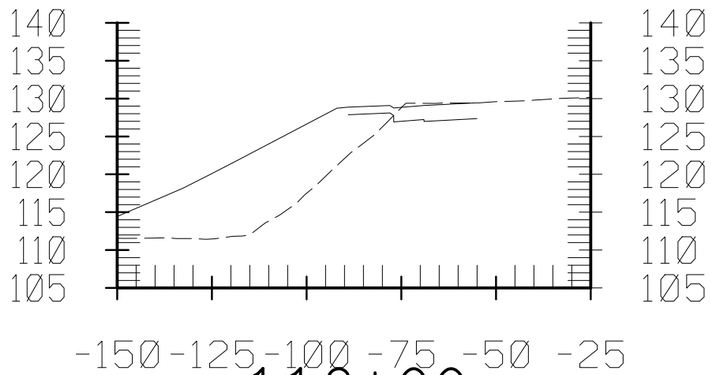

118+00

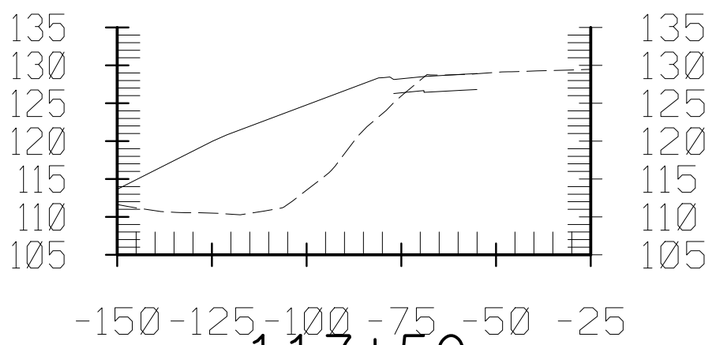

117+50

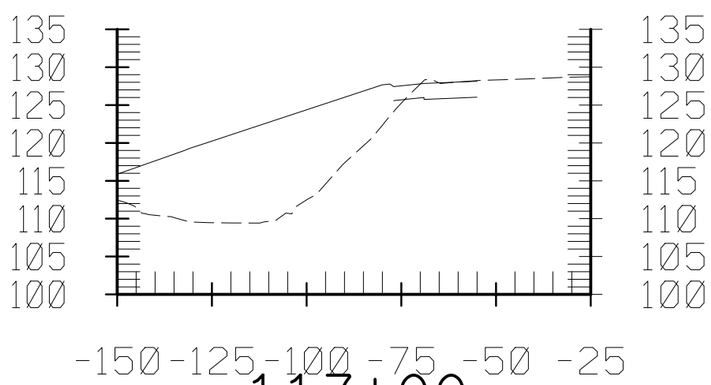

117+00

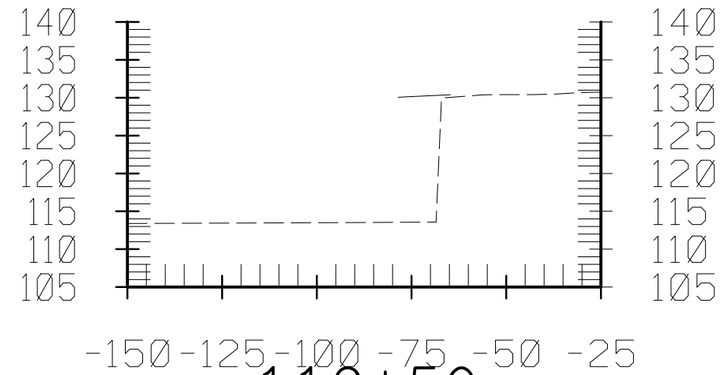

119+50

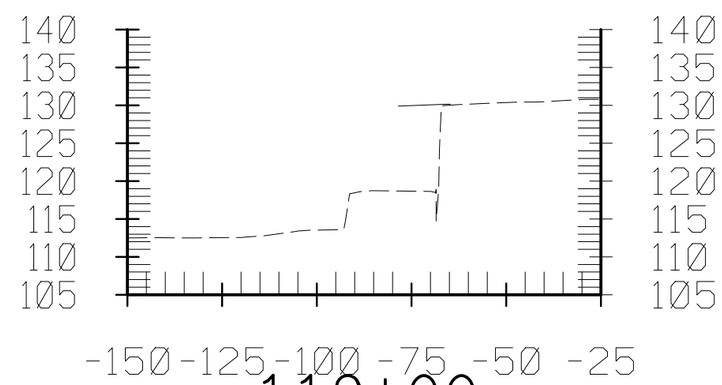

119+00

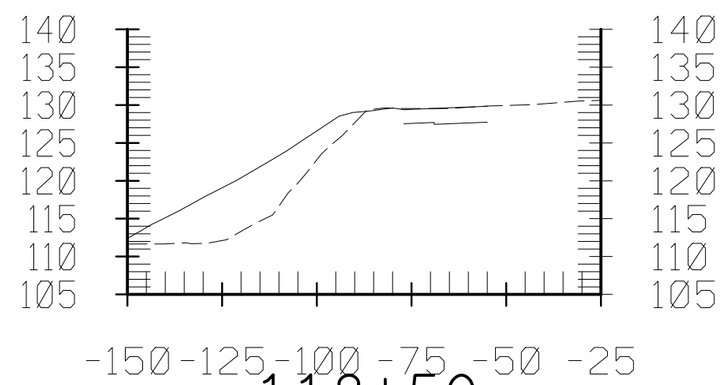

118+50

SR-91 MAINLINE - A

CONTRACT No. 12-0C5704
PROJECT ID 1200000079
SCALE: Horiz 1" = 40'
Vert 1" = 20'

7/13/12

Dist	COUNTY	ROUTE	POST MILES TOTAL PROJECT	SHEET No.	TOTAL SHEETS
12	Ora	91	0.9/5.4	5	40

FOR EARTHWORK DEVELOPMENT ONLY

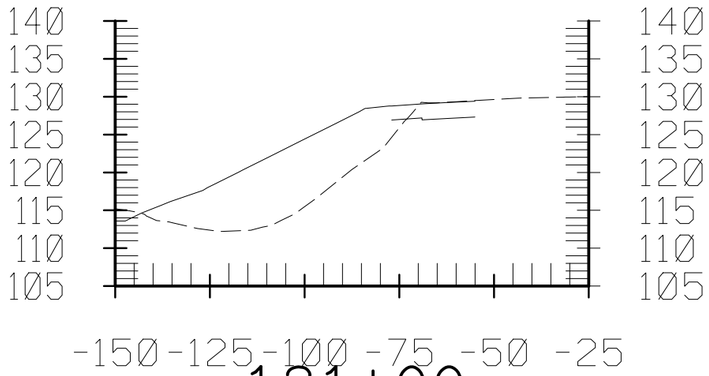

121+00

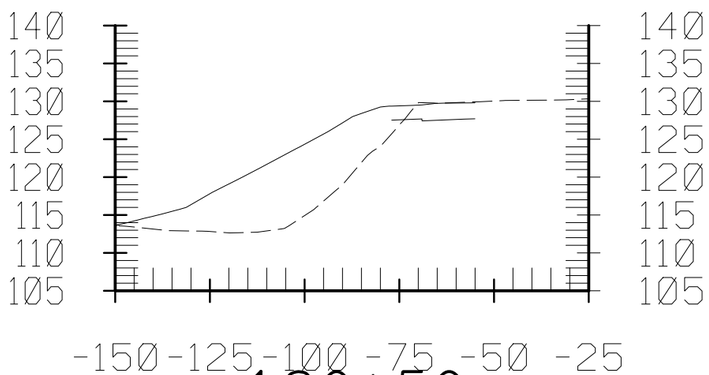

120+50

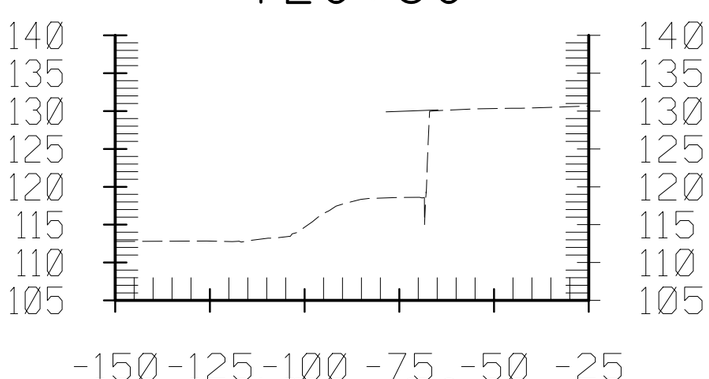

120+00

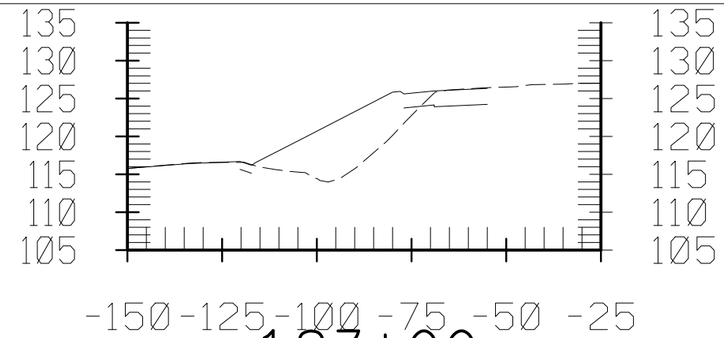

123+00

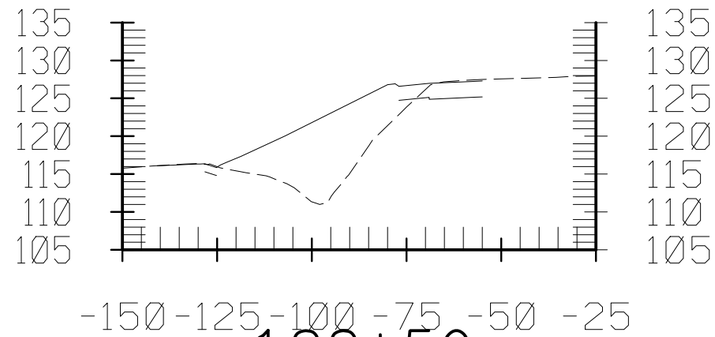

122+50

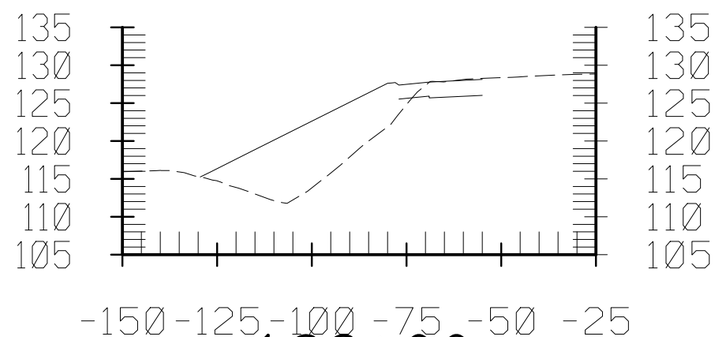

122+00

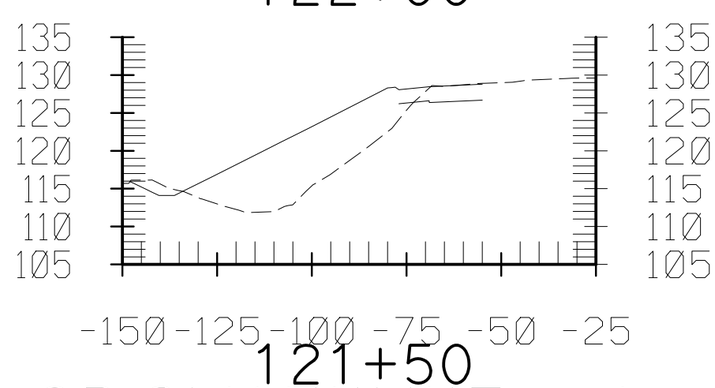

121+50

SR-91 MAINLINE - A

CONTRACT No. 12-0C5704
PROJECT ID 1200000079
SCALE: Horiz 1" = 40'
Vert 1" = 20'

7/13/12

Dist	COUNTY	ROUTE	POST MILES TOTAL PROJECT	SHEET No.	TOTAL SHEETS
12	Ora	91	0.9/5.4	6	40

FOR EARTHWORK DEVELOPMENT ONLY

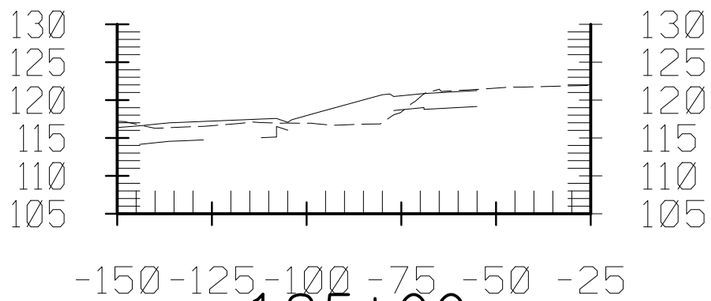

125+00

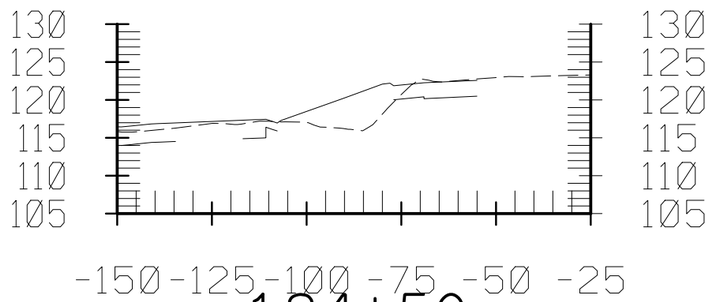

124+50



124+00

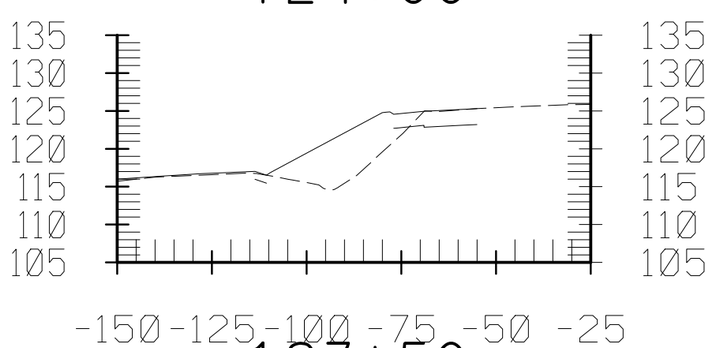

123+50

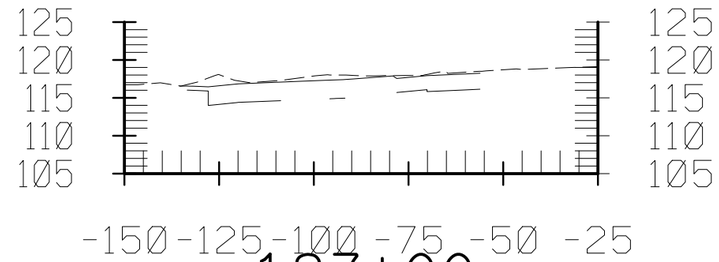

127+00

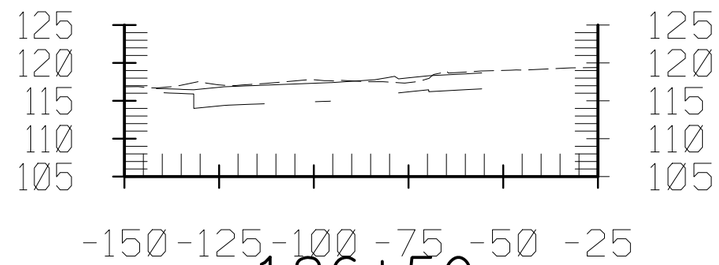

126+50



126+00

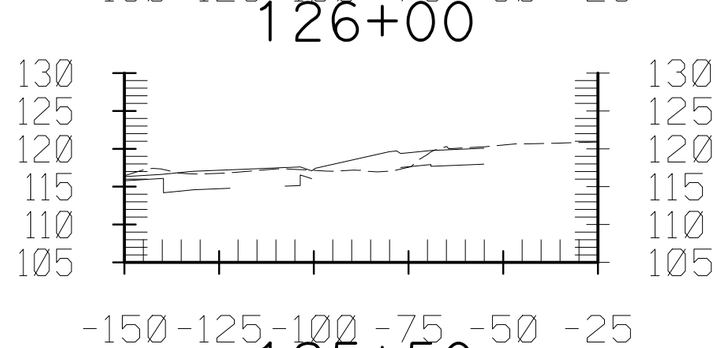

125+50

SR-91 MAINLINE - A

CONTRACT No. 12-0C5704
PROJECT ID 1200000079
SCALE: Horiz 1" = 40'
Vert 1" = 20'

Dist	COUNTY	ROUTE	POST MILES TOTAL PROJECT	SHEET No.	TOTAL SHEETS
12	Ora	91	0.9/5.4	7	40

7/13/12

FOR EARTHWORK DEVELOPMENT ONLY

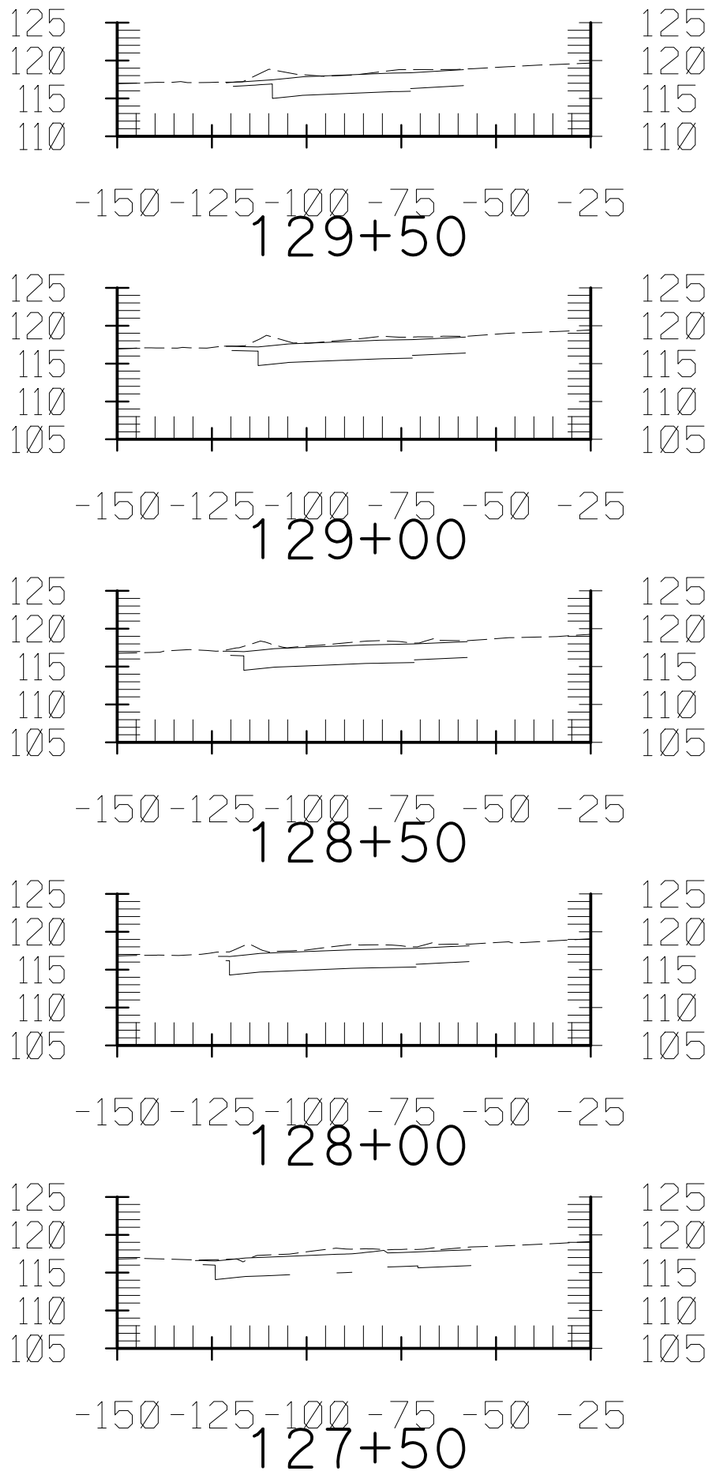

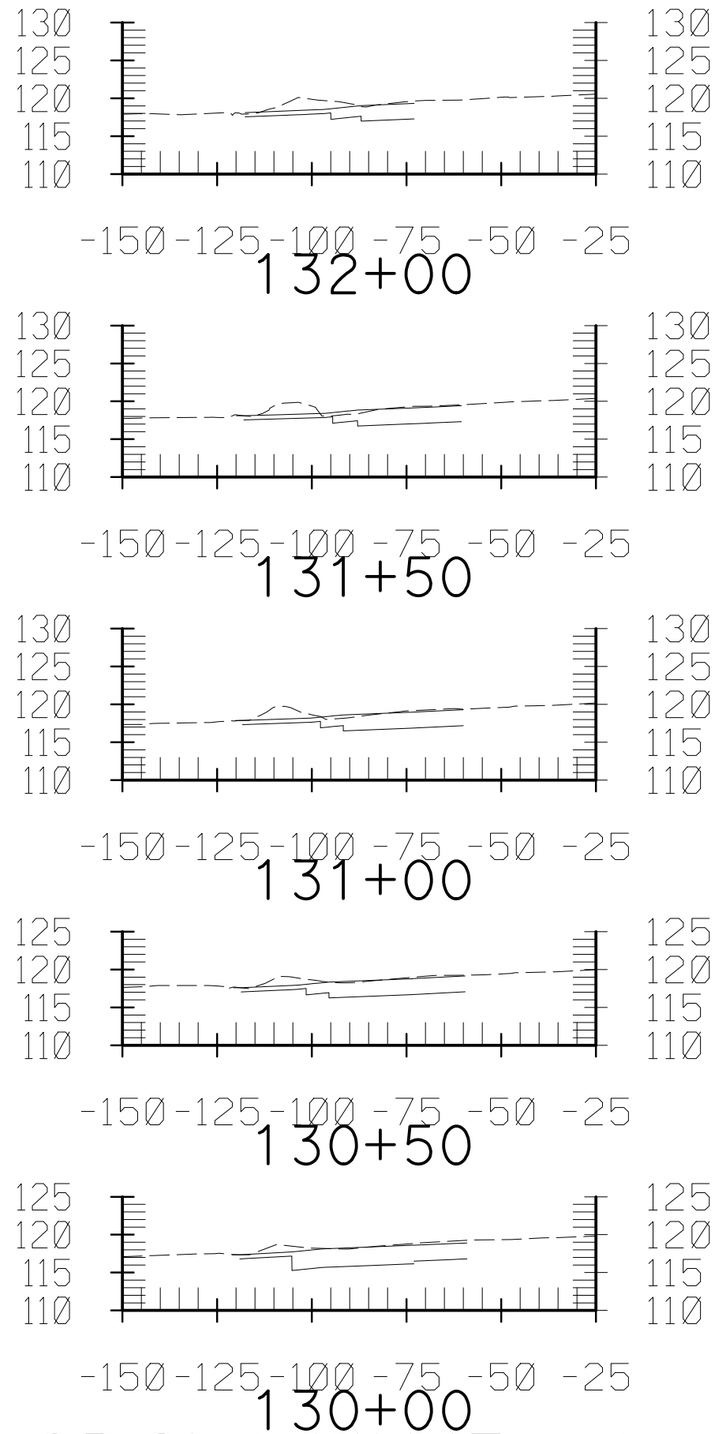

SR-91 MAINLINE - A

CONTRACT No. 12-0C5704
PROJECT ID 1200000079
SCALE: Horiz 1" = 40'
Vert 1" = 20'

7/13/12

Dist	COUNTY	ROUTE	POST MILES TOTAL PROJECT	SHEET No.	TOTAL SHEETS
12	Ora	91	0.9/5.4	8	40

FOR EARTHWORK DEVELOPMENT ONLY

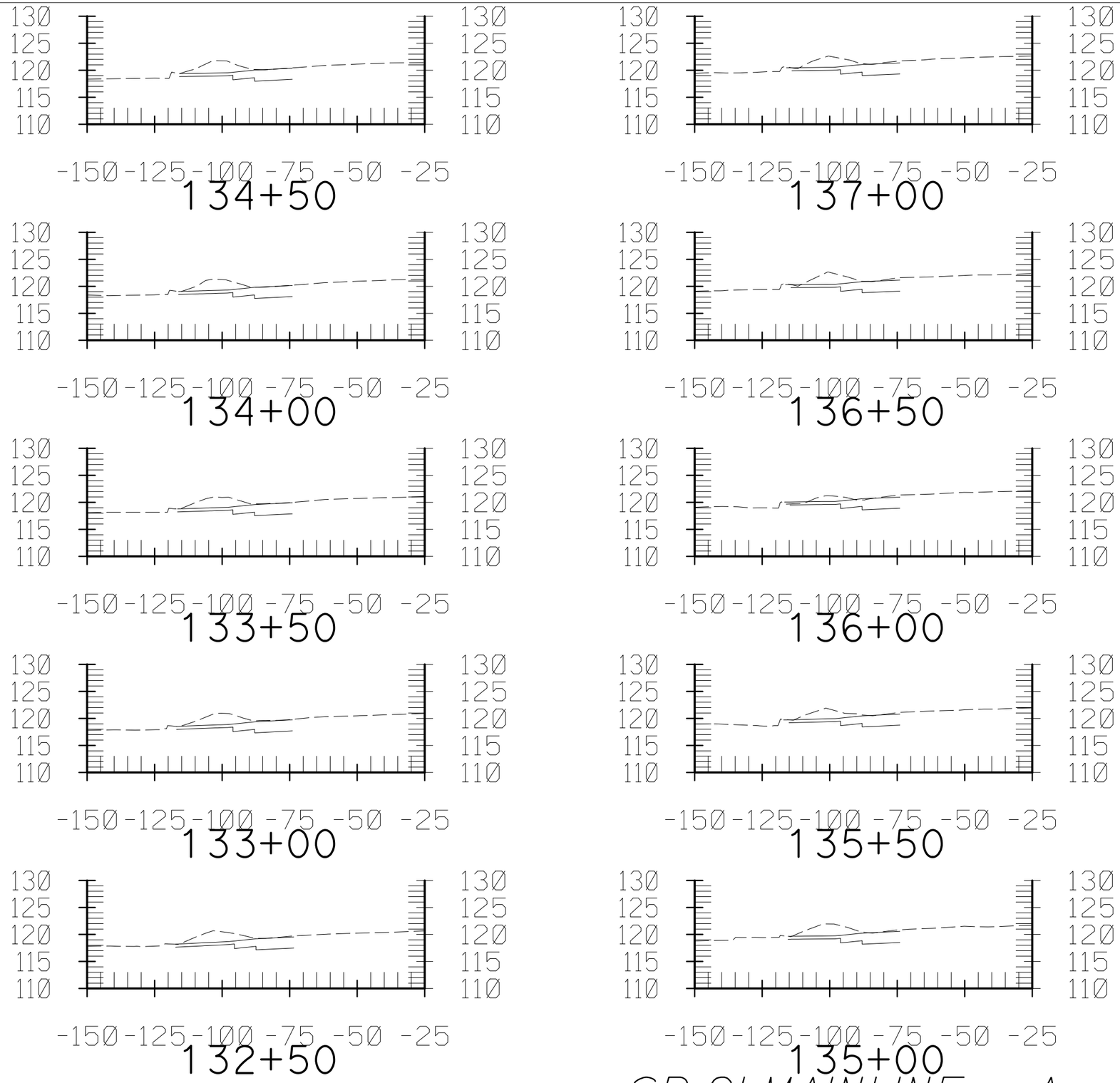

SR-91 MAINLINE - A

CONTRACT No. 12-0C5704
PROJECT ID 1200000079
SCALE: Horiz 1" = 40'
Vert 1" = 20'

Dist	COUNTY	ROUTE	POST MILES TOTAL PROJECT	SHEET No.	TOTAL SHEETS
12	Ora	91	0.9/5.4	9	40

7/13/12

FOR EARTHWORK DEVELOPMENT ONLY

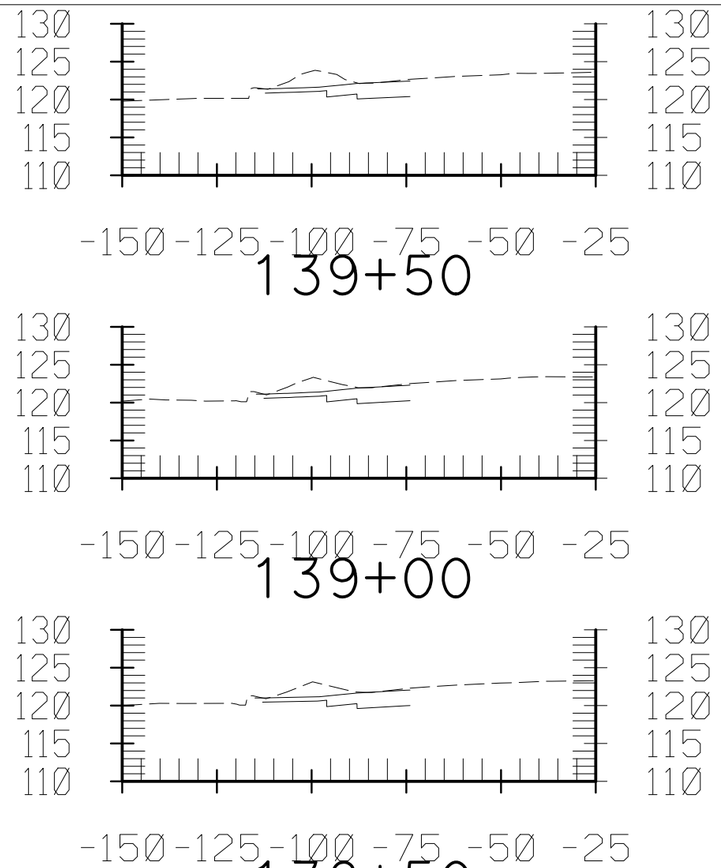

139+50

139+00

138+50



138+00



137+50

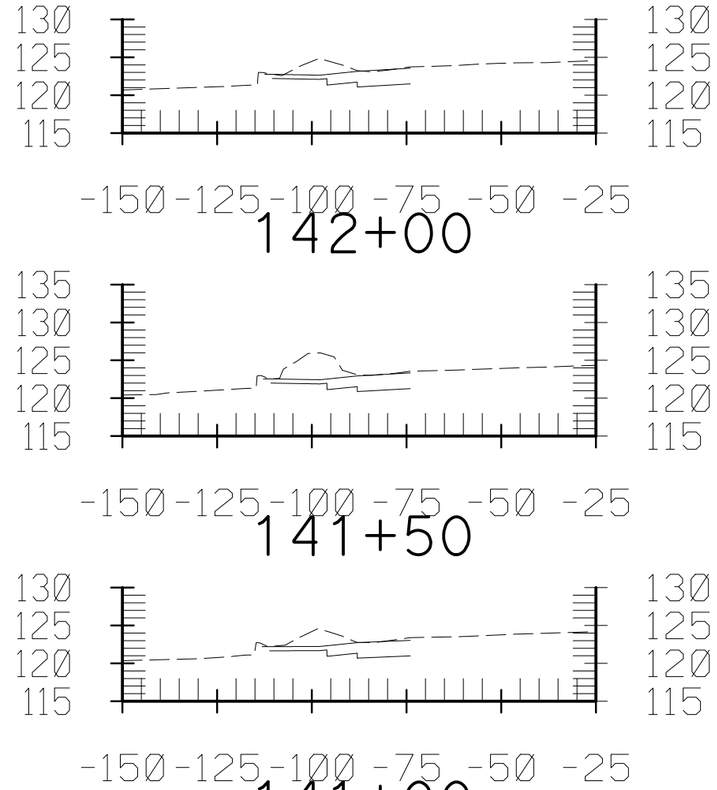

142+00

141+50

141+00

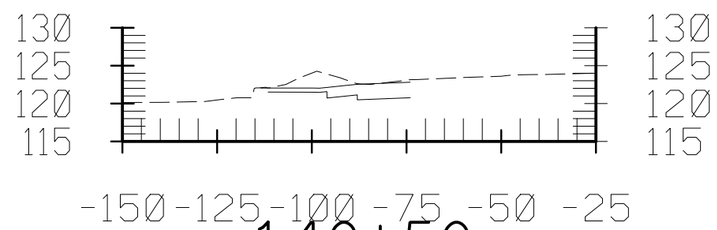

140+50



140+00

SR-91 MAINLINE - A

CONTRACT No. 12-0C5704
PROJECT ID 1200000079
SCALE: Horiz 1" = 40'
Vert 1" = 20'

7/13/12

Dist	COUNTY	ROUTE	POST MILES TOTAL PROJECT	SHEET No.	TOTAL SHEETS
12	Ora	91	0.9/5.4	10	40

FOR EARTHWORK DEVELOPMENT ONLY



144+50

144+00

143+50



143+00

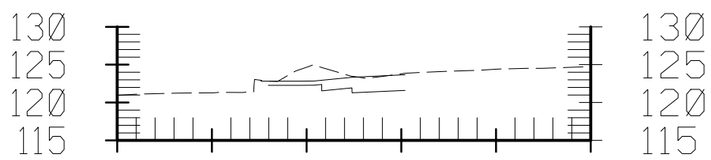

142+50

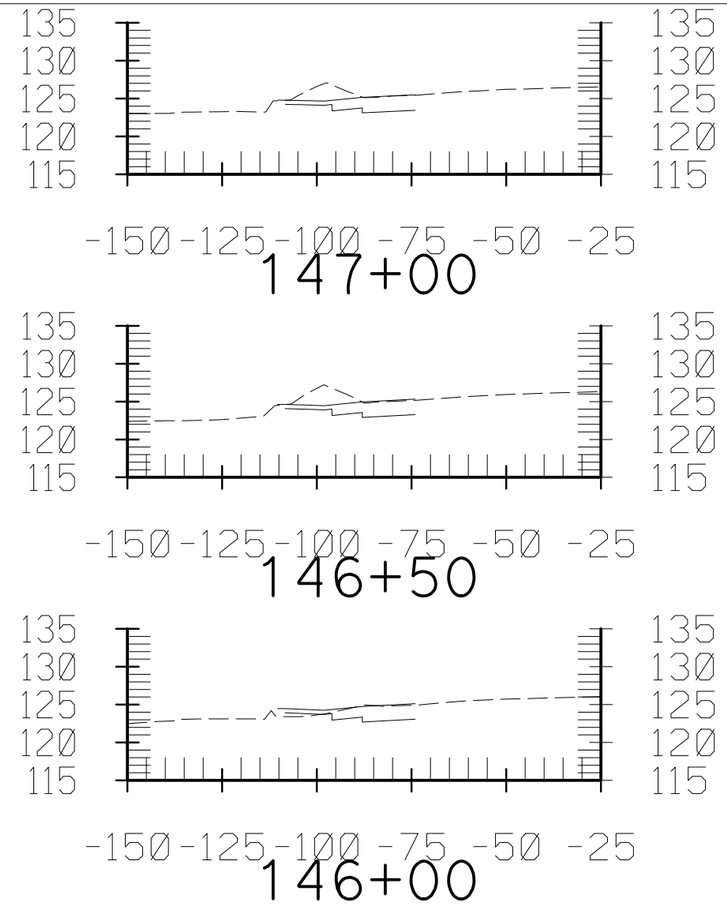

147+00

146+50

146+00

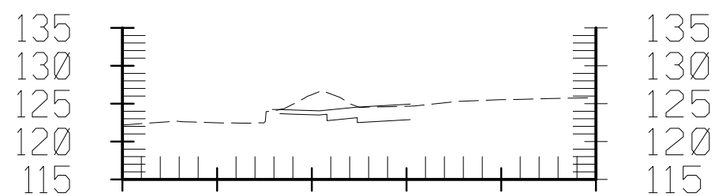

145+50

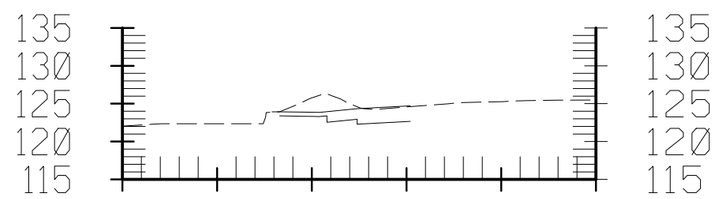

145+00

SR-91 MAINLINE - A

CONTRACT No. 12-0C5704
PROJECT ID 1200000079
SCALE: Horiz 1" = 40'
Vert 1" = 20'

7/13/12

Dist	COUNTY	ROUTE	POST MILES TOTAL PROJECT	SHEET No.	TOTAL SHEETS
12	Ora	91	0.9/5.4	11	40

FOR EARTHWORK DEVELOPMENT ONLY

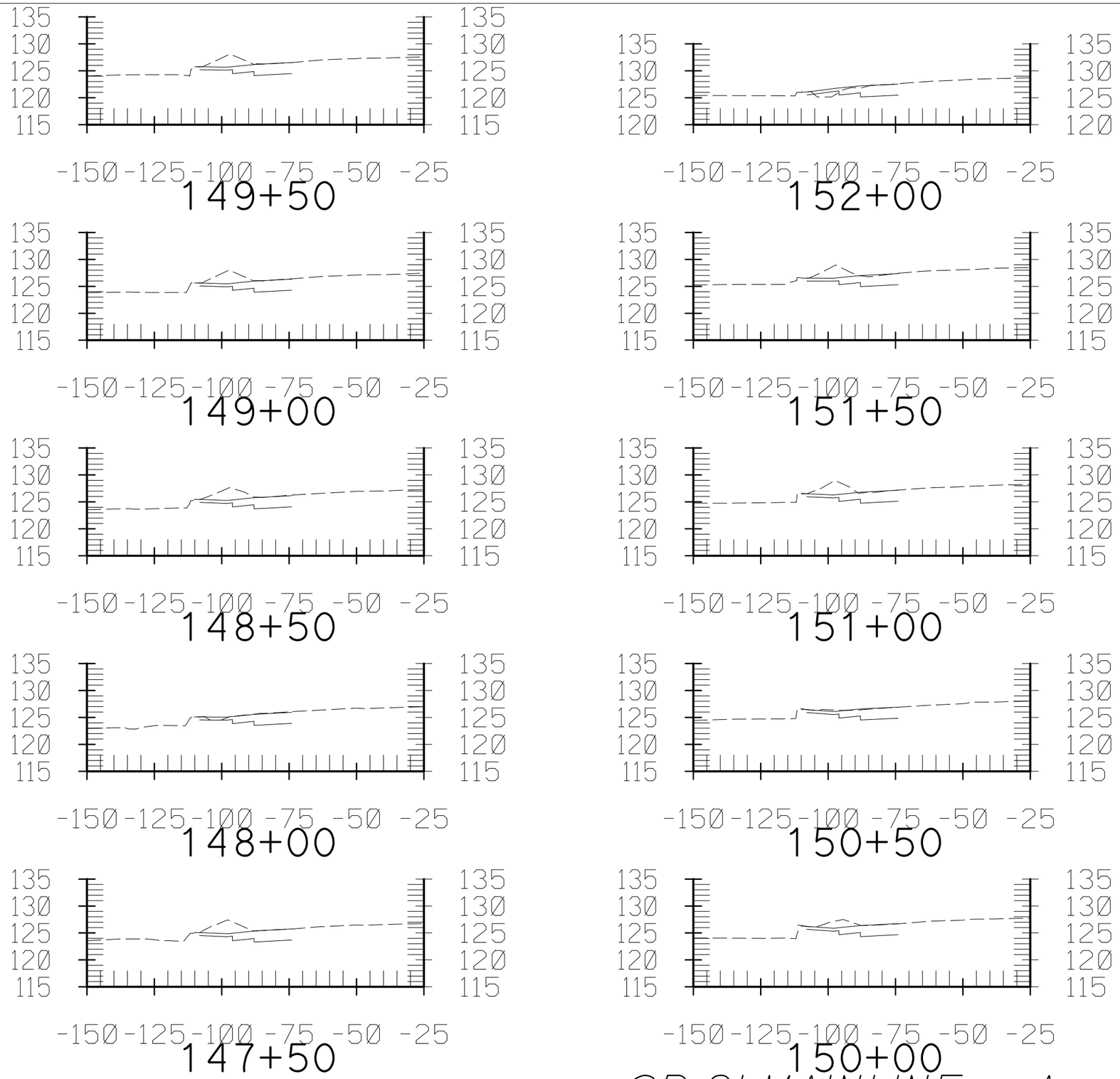

SR-91 MAINLINE - A

CONTRACT No. 12-0C5704
PROJECT ID 1200000079
SCALE: Horiz 1" = 40'
Vert 1" = 20'

Dist	COUNTY	ROUTE	POST MILES TOTAL PROJECT	SHEET No.	TOTAL SHEETS
12	Ora	91	0.9/5.4	12	40

7/13/12

FOR EARTHWORK DEVELOPMENT ONLY

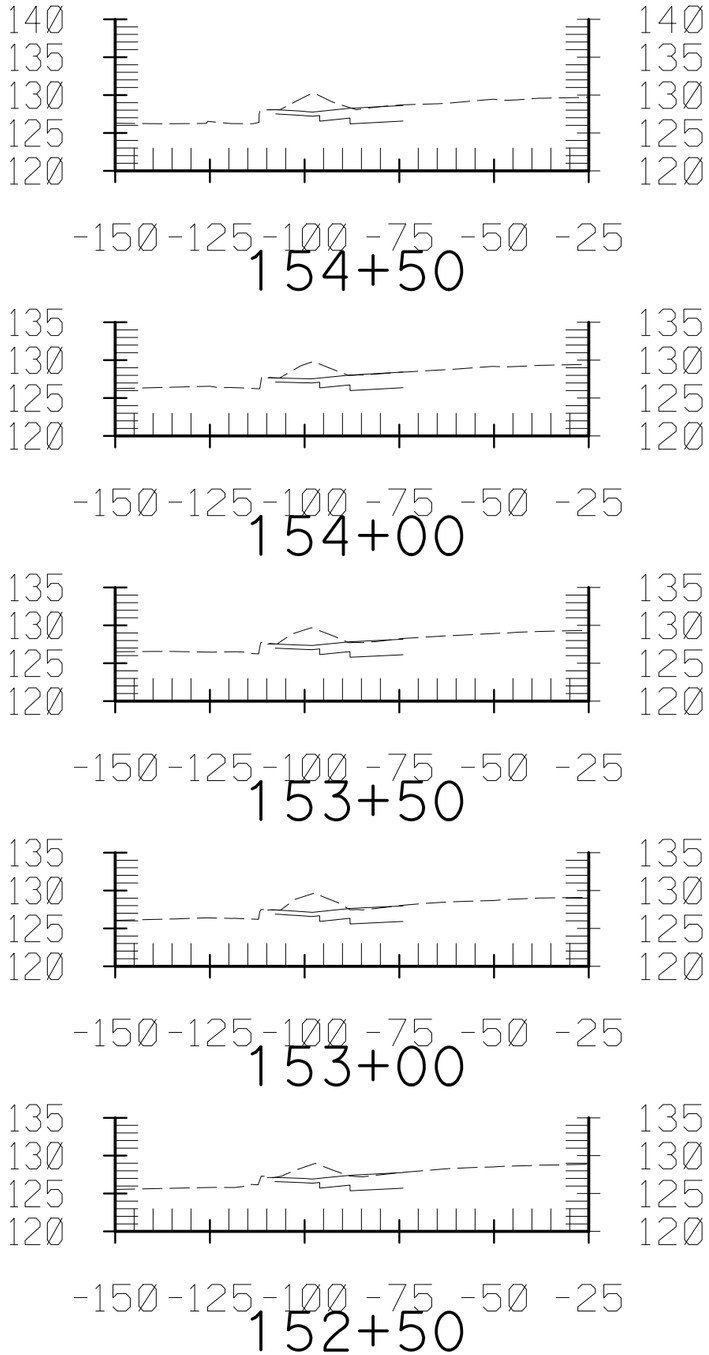

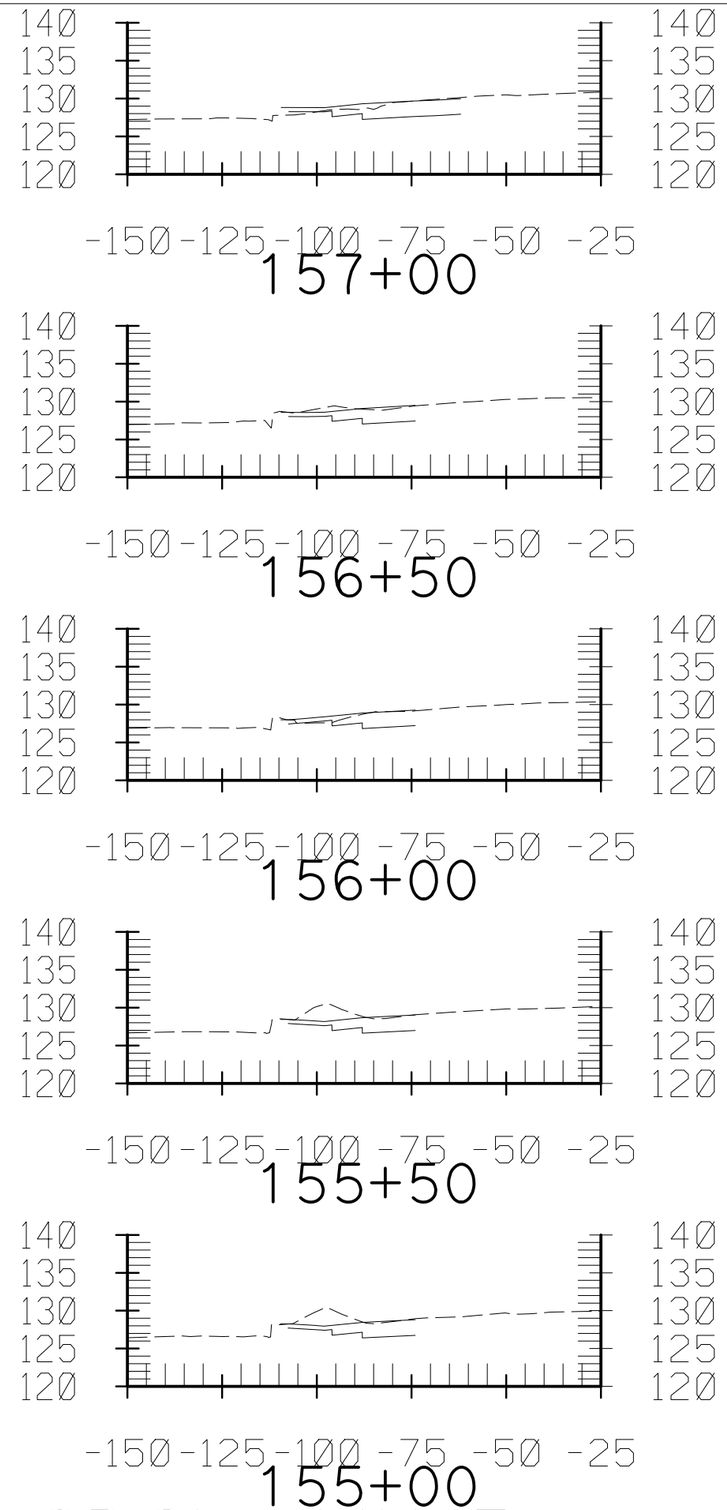

SR-91 MAINLINE - A

CONTRACT No. 12-0C5704
PROJECT ID 1200000079
SCALE: Horiz 1" = 40'
Vert 1" = 20'

7/13/12

Dist	COUNTY	ROUTE	POST MILES TOTAL PROJECT	SHEET No.	TOTAL SHEETS
12	Ora	91	0.9/5.4	13	40

FOR EARTHWORK DEVELOPMENT ONLY

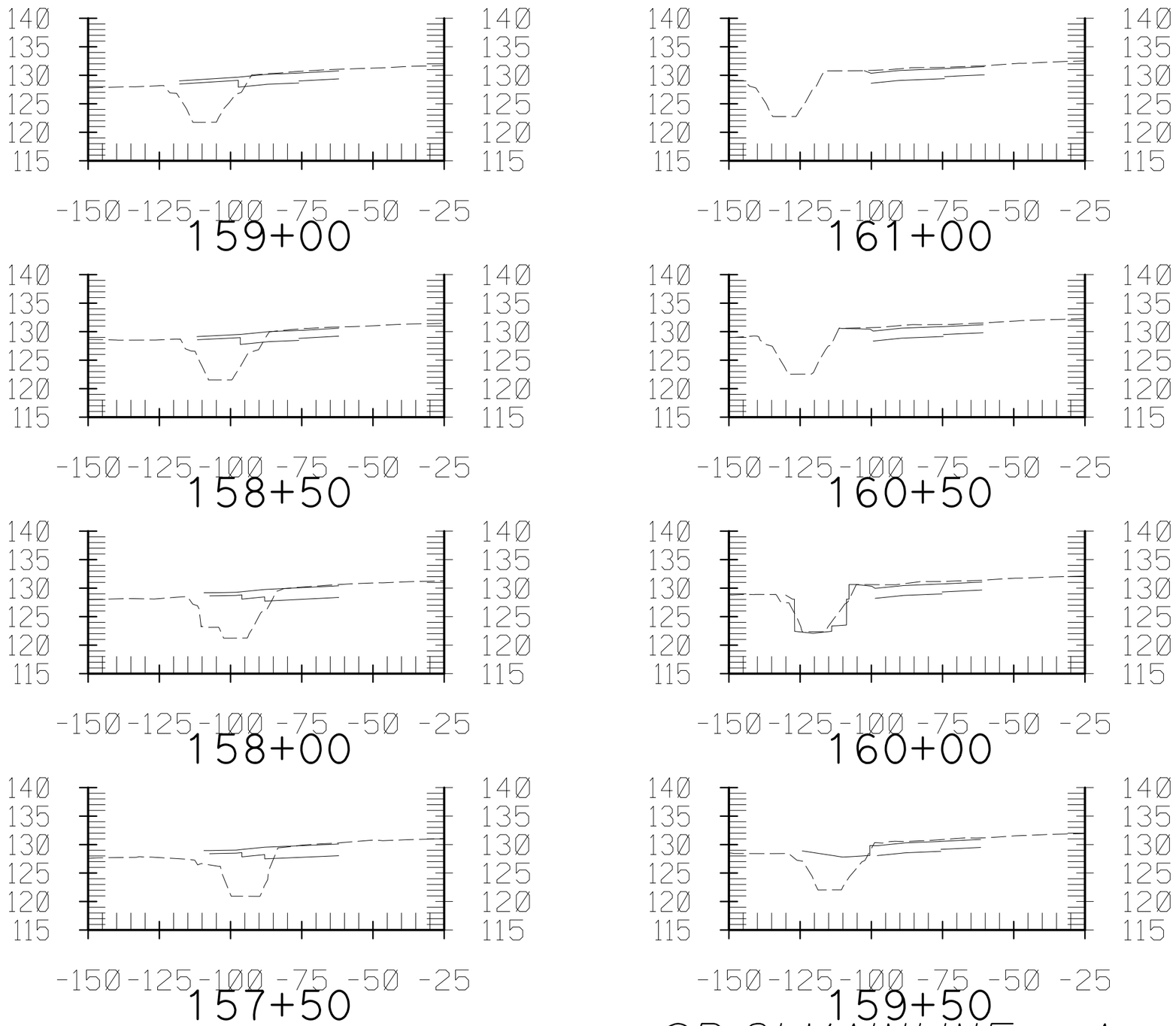

SR-91 MAINLINE - A

CONTRACT No. 12-0C5704
PROJECT ID 1200000079
SCALE: Horiz 1" = 40'
Vert 1" = 20'

Dist	COUNTY	ROUTE	POST MILES TOTAL PROJECT	SHEET No.	TOTAL SHEETS
12	Ora	91	0.9/5.4	14	40

7/13/12

FOR EARTHWORK DEVELOPMENT ONLY

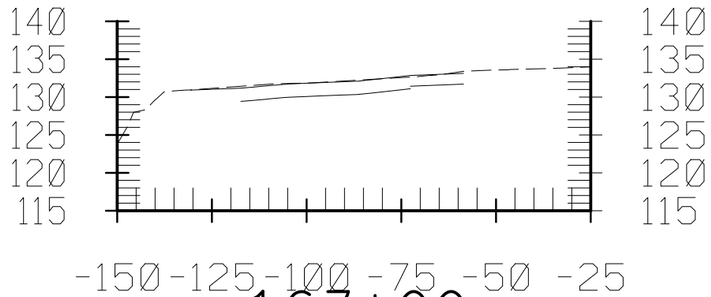

163+00

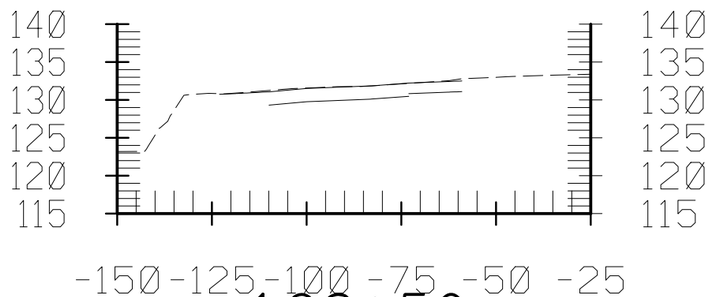

162+50

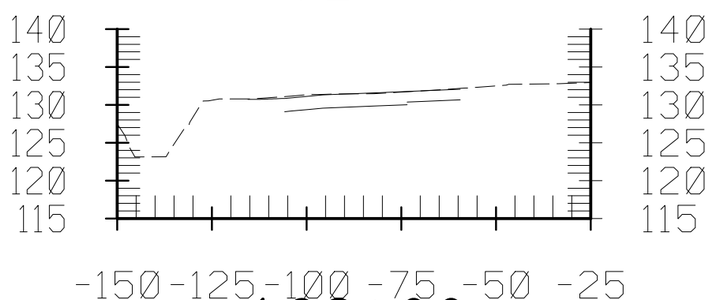

162+00

161+50

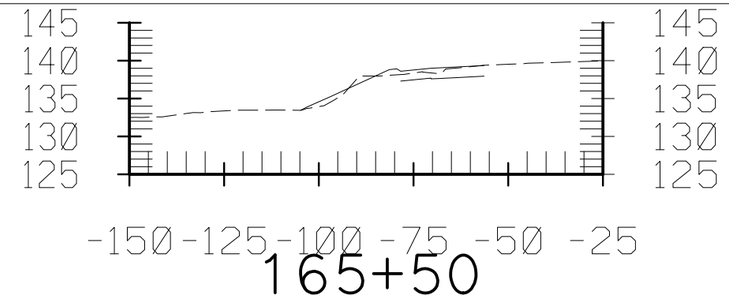

165+50

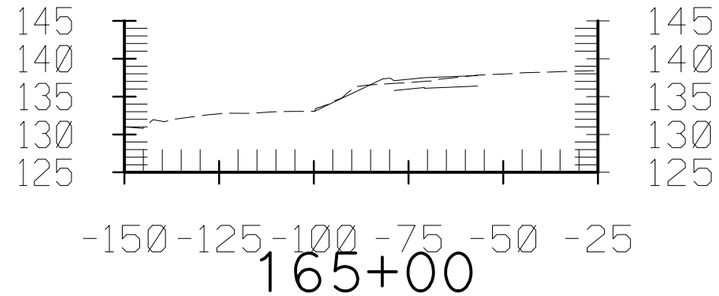

165+00



164+50

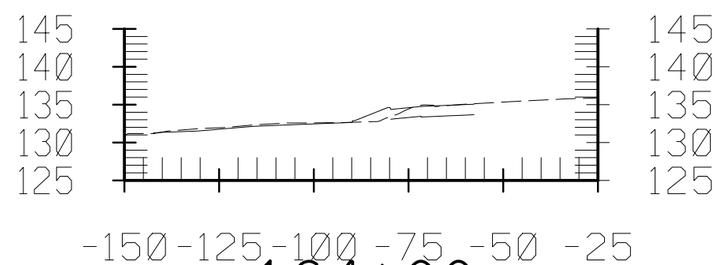

164+00



163+50

SR-91 MAINLINE - A

CONTRACT No. 12-0C5704
PROJECT ID 1200000079
SCALE: Horiz 1" = 40'
Vert 1" = 20'

Dist	COUNTY	ROUTE	POST MILES TOTAL PROJECT	SHEET No.	TOTAL SHEETS
12	Ora	91	0.9/5.4	15	40

7/13/12

FOR EARTHWORK DEVELOPMENT ONLY

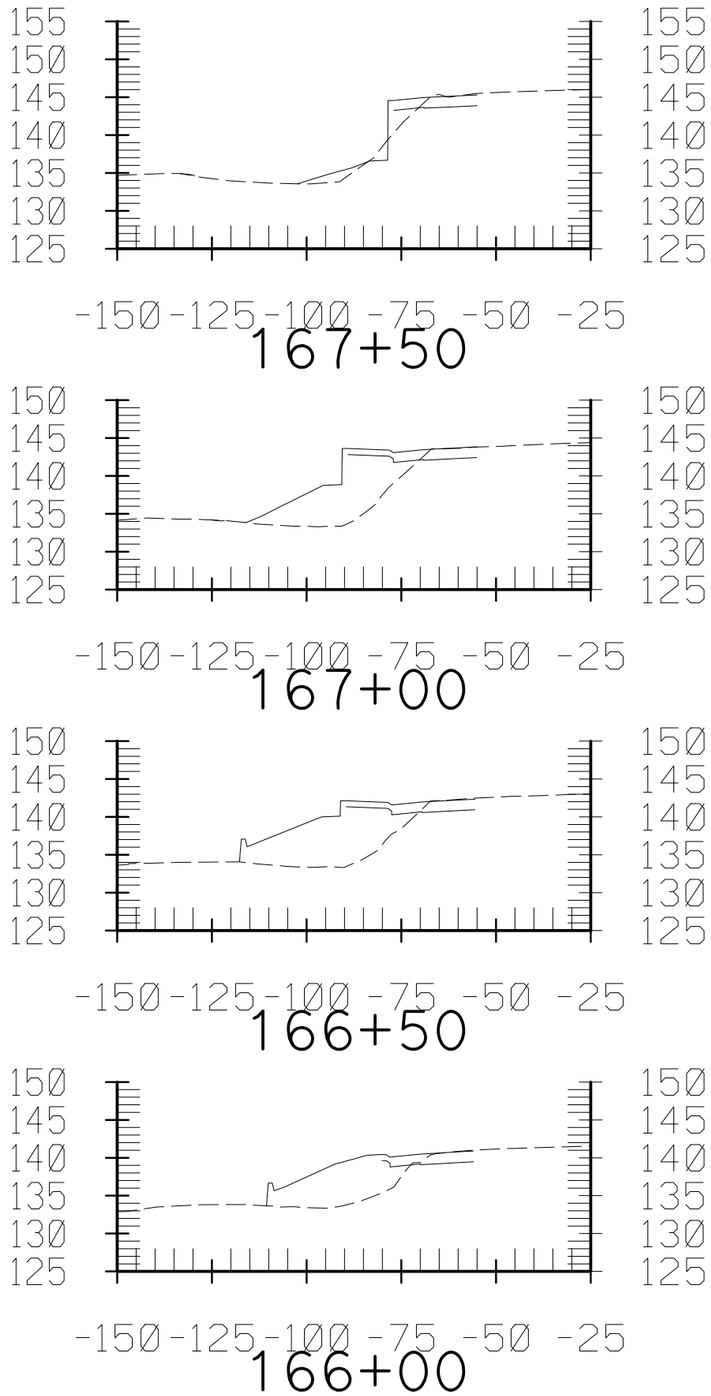

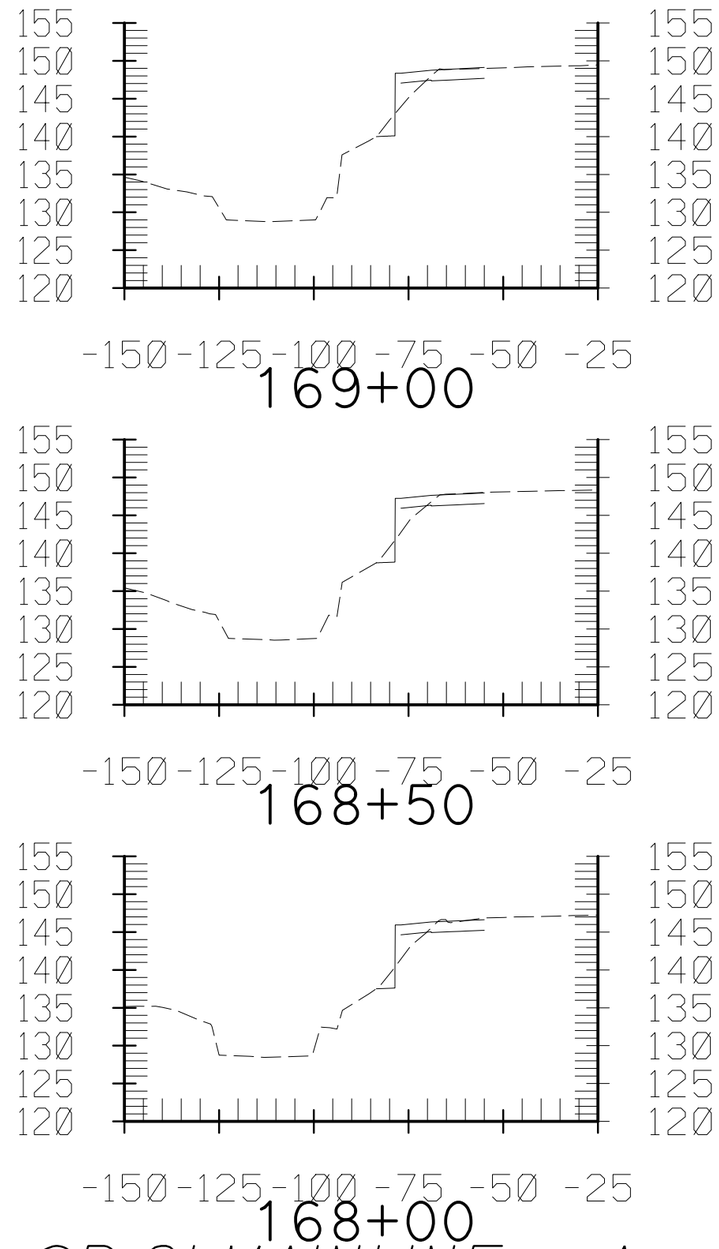

SR-91 MAINLINE - A

CONTRACT No. 12-0C5704
PROJECT ID 1200000079
SCALE: Horiz 1" = 40'
Vert 1" = 20'

7/13/12

Dist	COUNTY	ROUTE	POST MILES TOTAL PROJECT	SHEET No.	TOTAL SHEETS
12	Ora	91	0.9/5.4	16	40

FOR EARTHWORK DEVELOPMENT ONLY

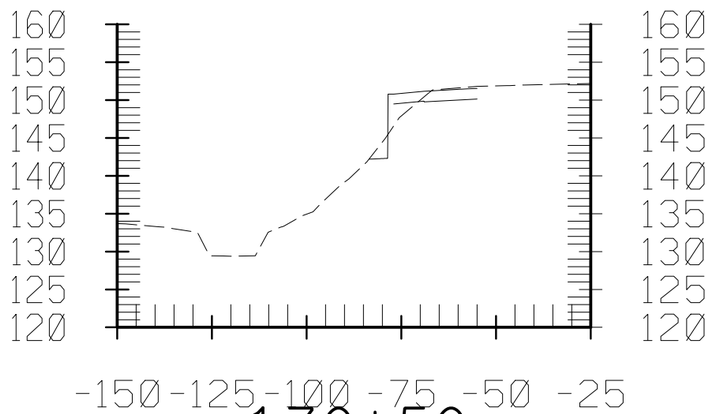

170+50

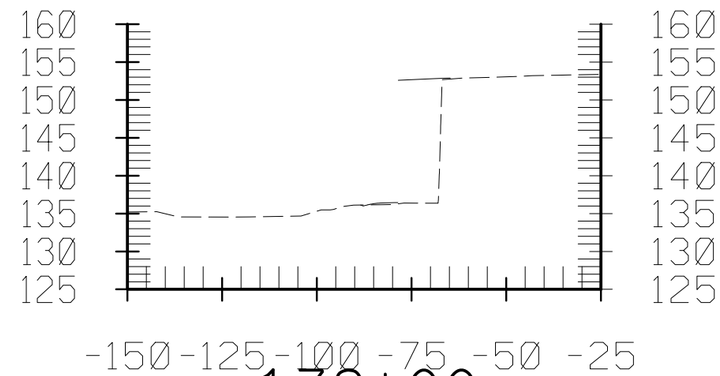

172+00

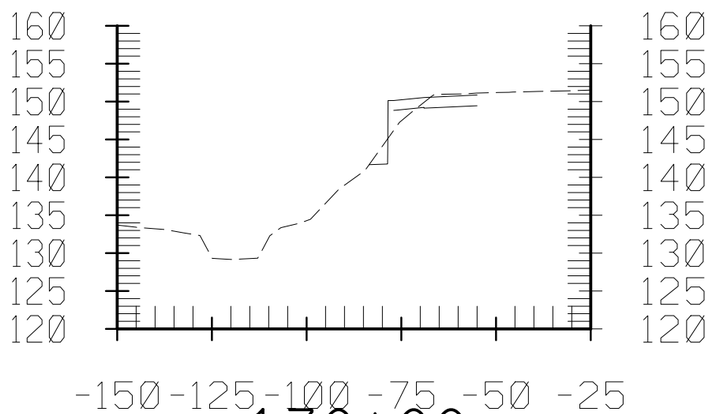

170+00

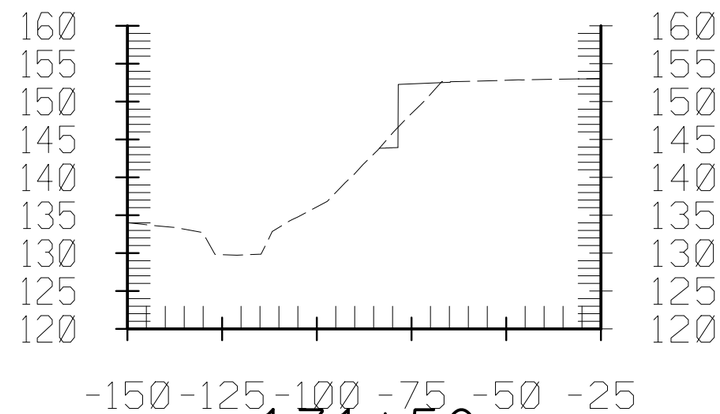

171+50

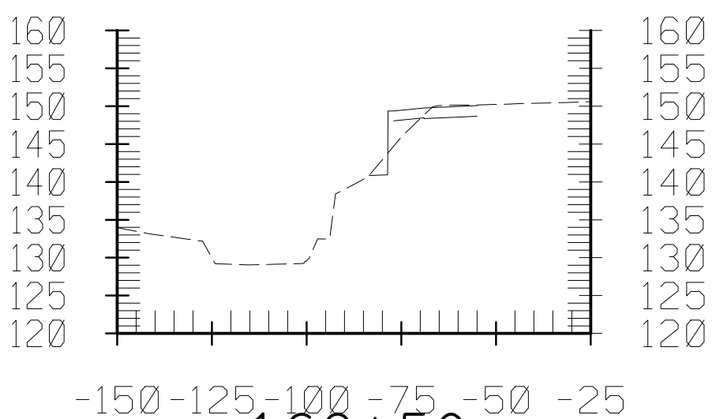

169+50

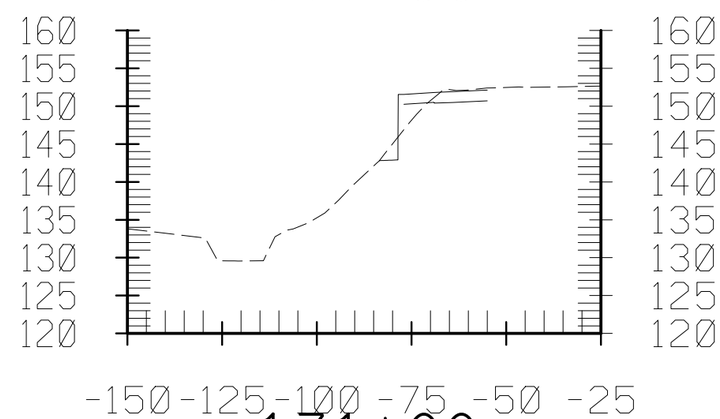

171+00

SR-91 MAINLINE - A

CONTRACT No. 12-0C5704
PROJECT ID 1200000079
SCALE: Horiz 1" = 40'
Vert 1" = 20'

7/13/12

Dist	COUNTY	ROUTE	POST MILES TOTAL PROJECT	SHEET No.	TOTAL SHEETS
12	Ora	91	0.9/5.4	17	40

FOR EARTHWORK DEVELOPMENT ONLY

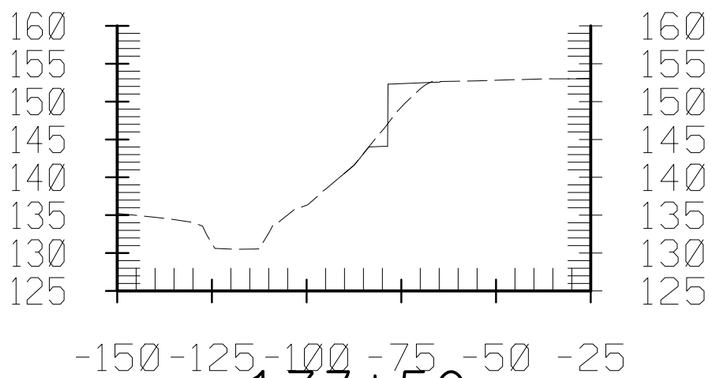

173+50

173+00

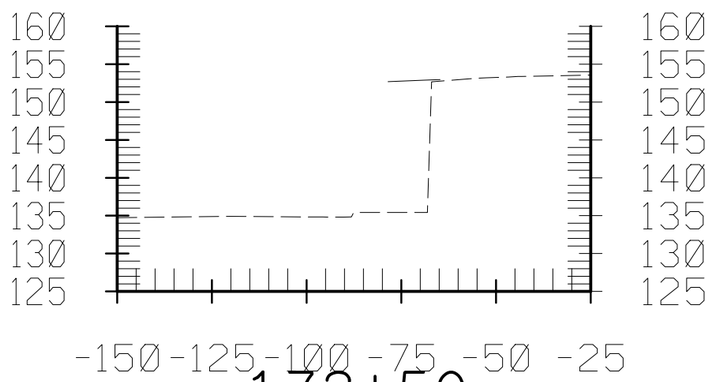

172+50

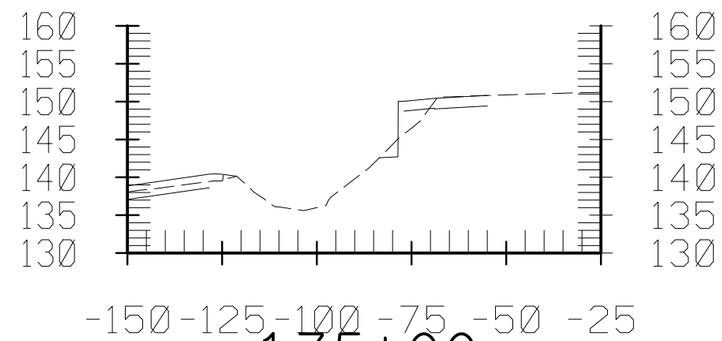

175+00

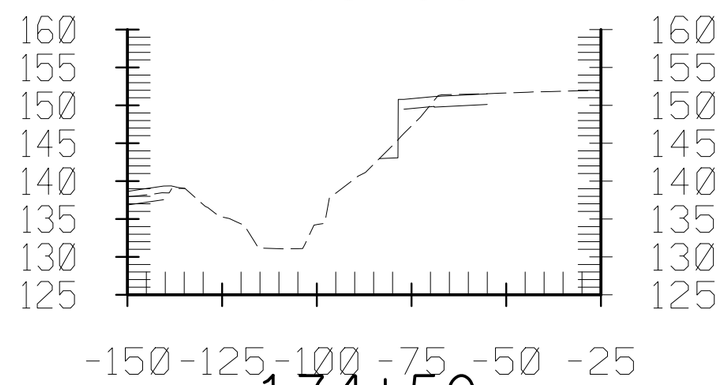

174+50

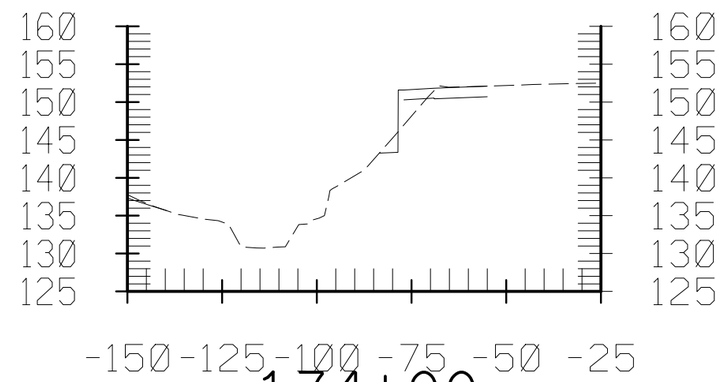

174+00

SR-91 MAINLINE - A

CONTRACT No. 12-0C5704
PROJECT ID 1200000079
SCALE: Horiz 1" = 40'
Vert 1" = 20'

7/13/12

Dist	COUNTY	ROUTE	POST MILES TOTAL PROJECT	SHEET No.	TOTAL SHEETS
12	Ora	91	0.9/5.4	18	40

FOR EARTHWORK DEVELOPMENT ONLY

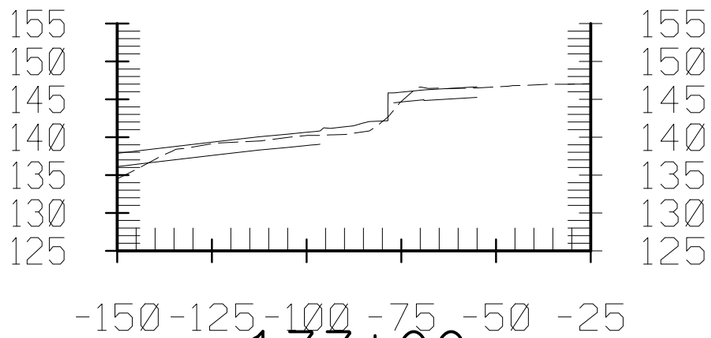

177+00

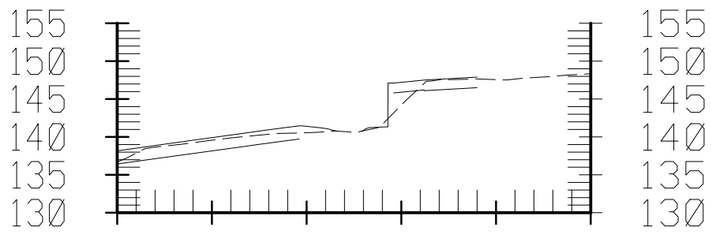

176+50

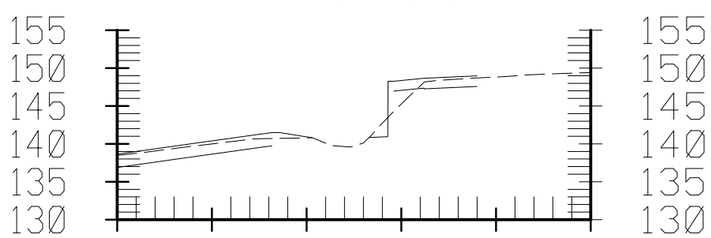

176+00

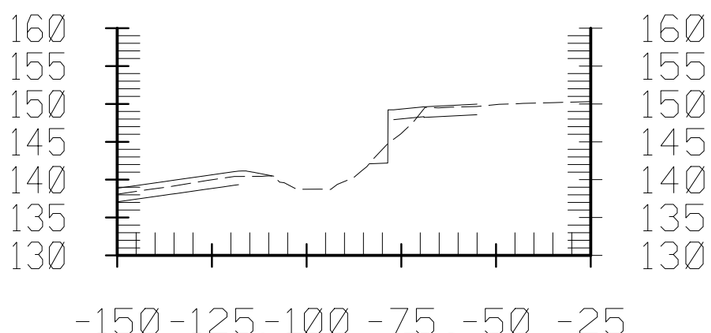

175+50

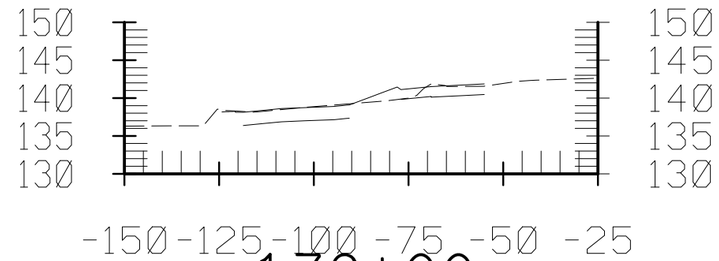

179+00

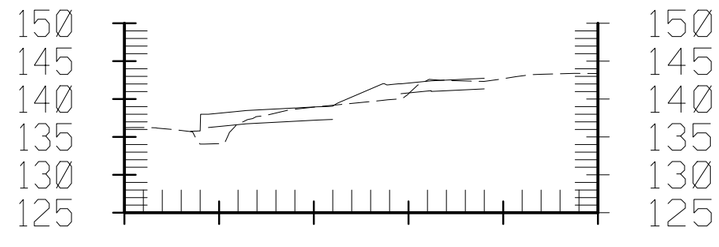

178+50



178+00

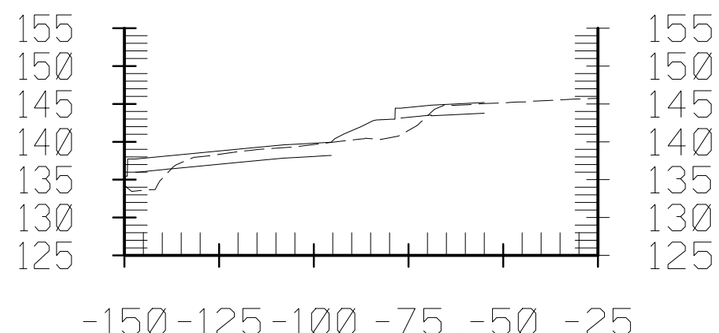

177+50

SR-91 MAINLINE - A

CONTRACT No. 12-0C5704
PROJECT ID 1200000079
SCALE: Horiz 1" = 40'
Vert 1" = 20'

7/13/12

Dist	COUNTY	ROUTE	POST MILES TOTAL PROJECT	SHEET No.	TOTAL SHEETS
12	Ora	91	0.9/5.4	19	40

FOR EARTHWORK DEVELOPMENT ONLY

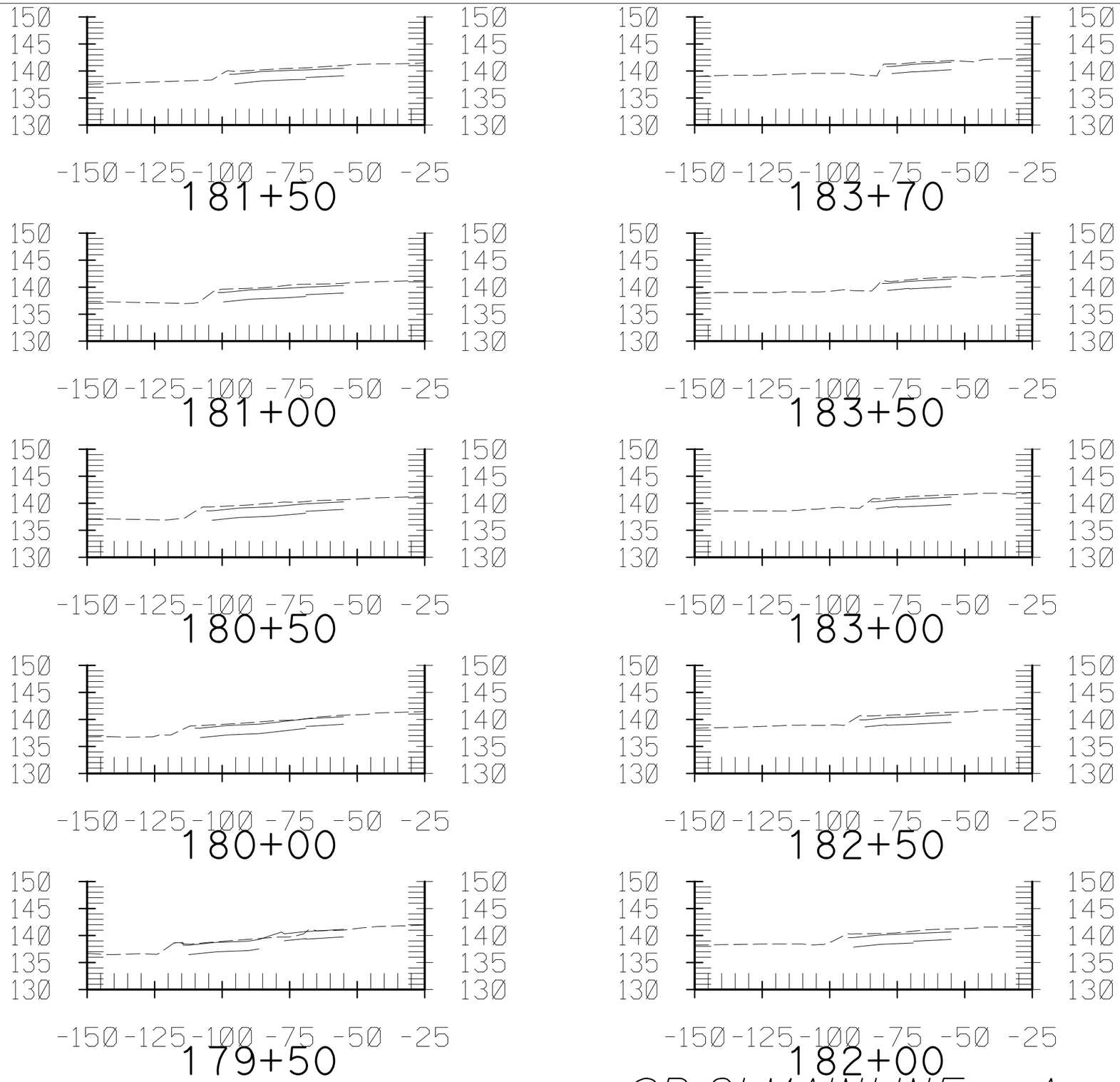

SR-91 MAINLINE - A

CONTRACT No. 12-0C5704
PROJECT ID 1200000079
SCALE: Horiz 1" = 40'
Vert 1" = 20'

Dist	COUNTY	ROUTE	POST MILES TOTAL PROJECT	SHEET No.	TOTAL SHEETS
12	Ora	91	0.9/5.4	20	40

7/13/12

FOR EARTHWORK DEVELOPMENT ONLY

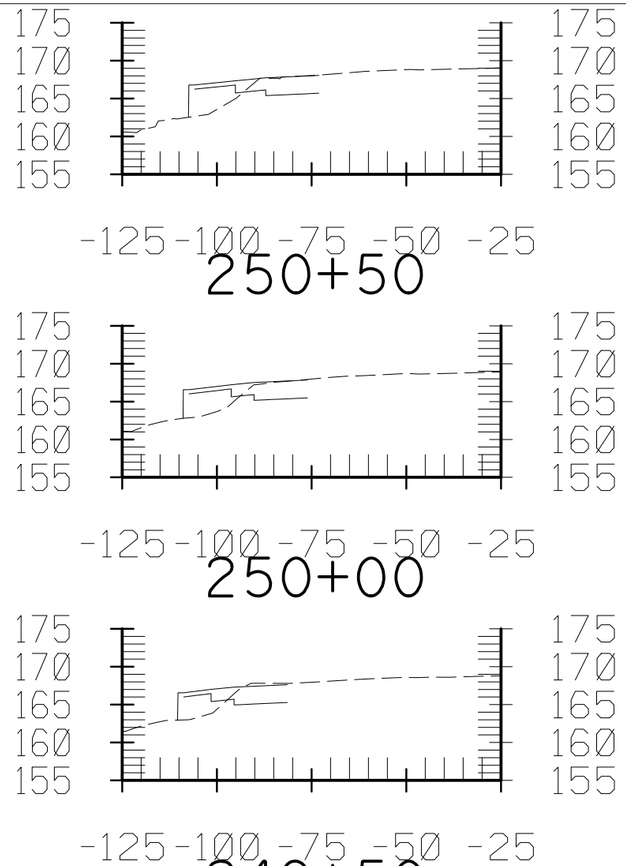

250+50

250+00

249+50



249+00

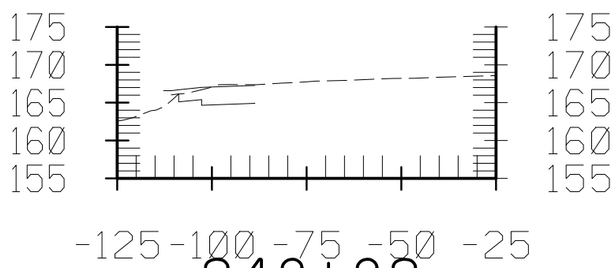

248+82

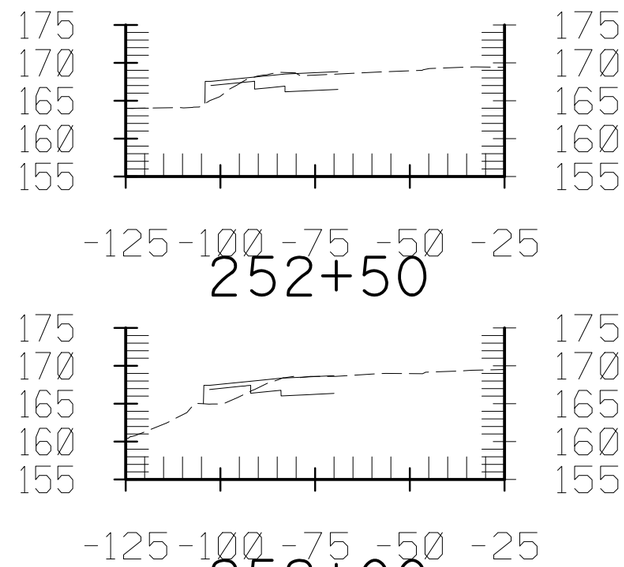

252+50

252+00

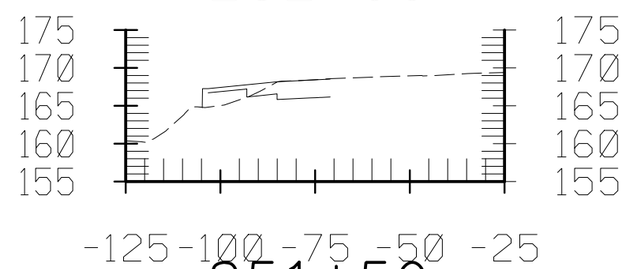

251+50

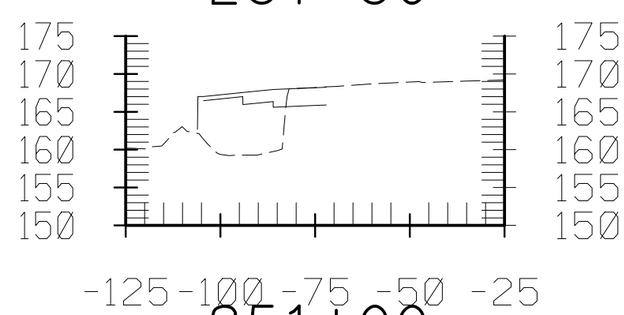

251+00

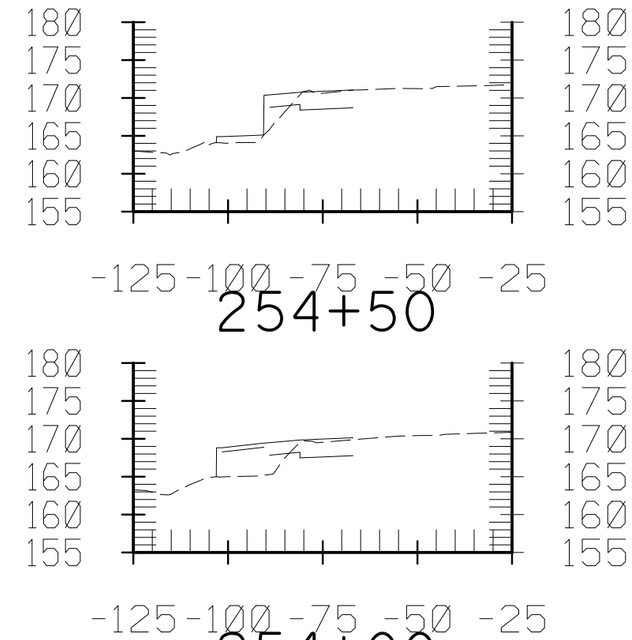

254+50

254+00

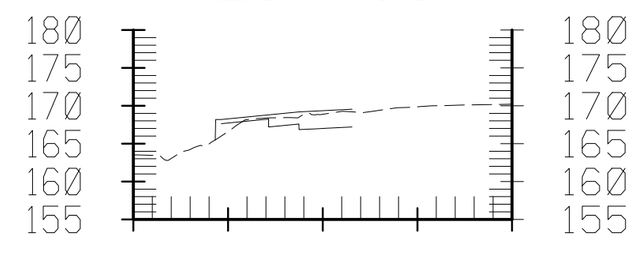

253+50

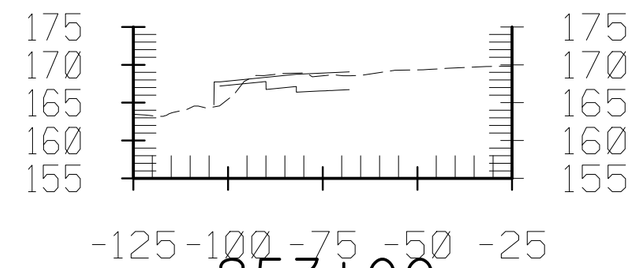

253+00

SR-91 MAINLINE - A

CONTRACT No. 12-0C5704
PROJECT ID 1200000079
SCALE: Horiz 1" = 40'
Vert 1" = 20'

7/13/12

Dist	COUNTY	ROUTE	POST MILES TOTAL PROJECT	SHEET No.	TOTAL SHEETS
12	Ora	91	0.9/5.4	21	40

FOR EARTHWORK DEVELOPMENT ONLY

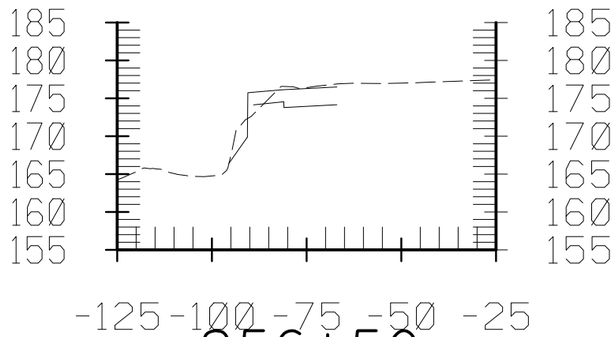

256+50

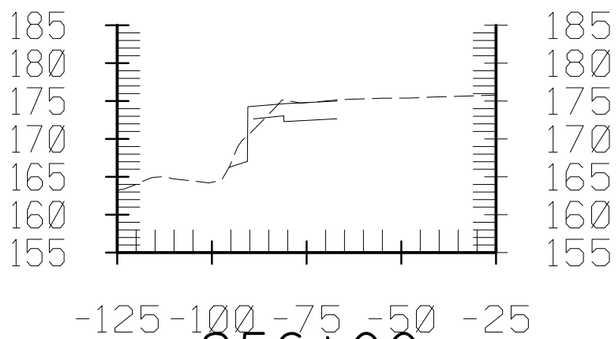

256+00

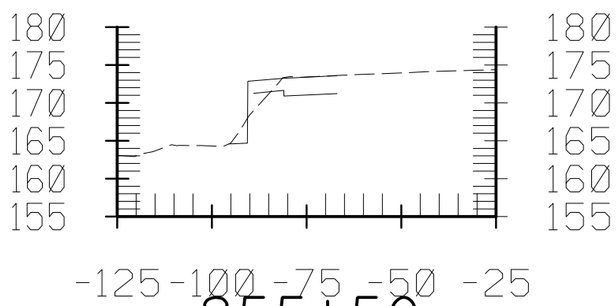

255+50

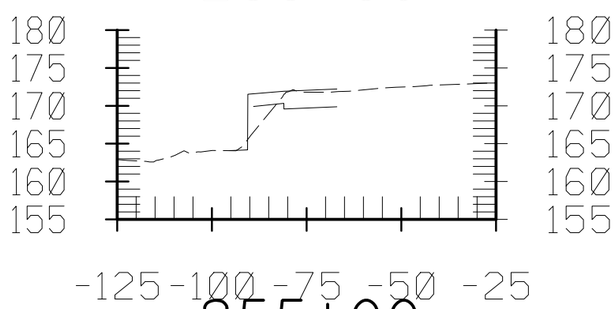

255+00

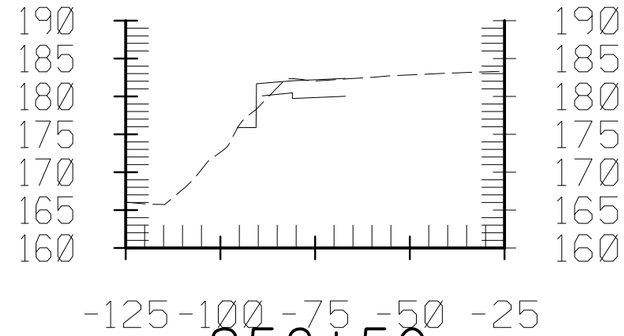

258+50

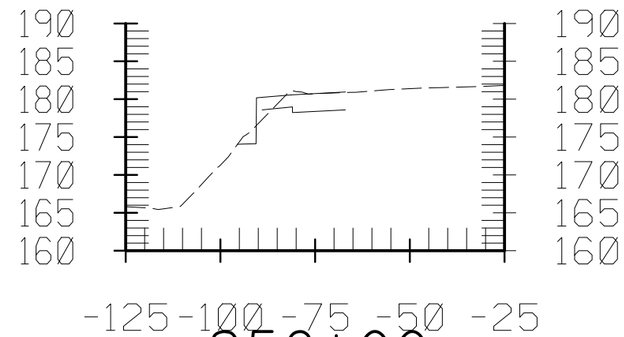

258+00

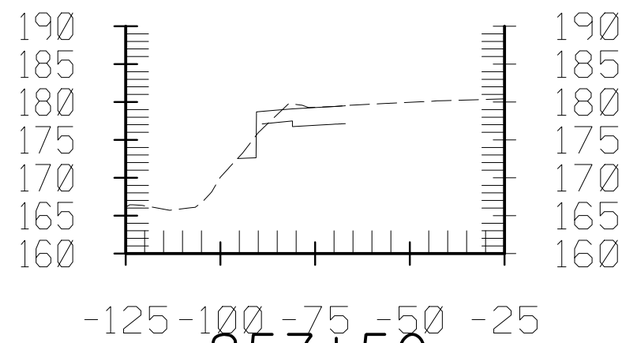

257+50

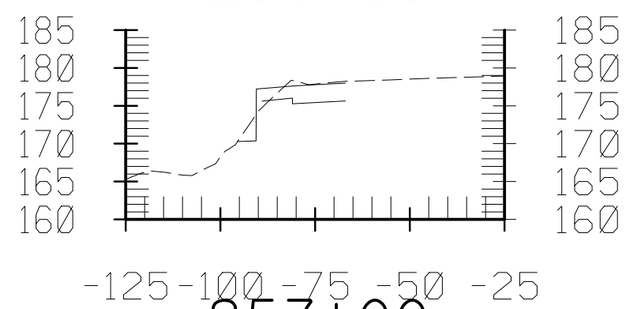

257+00

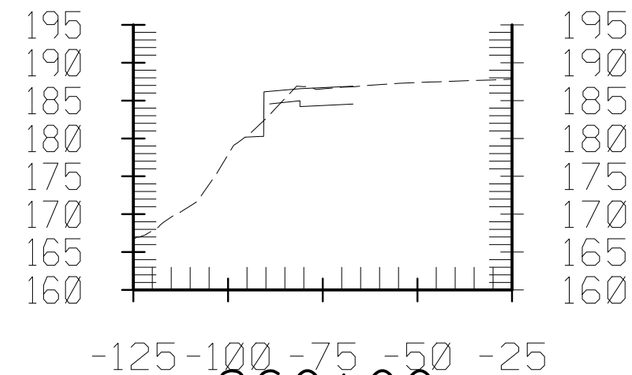

260+00

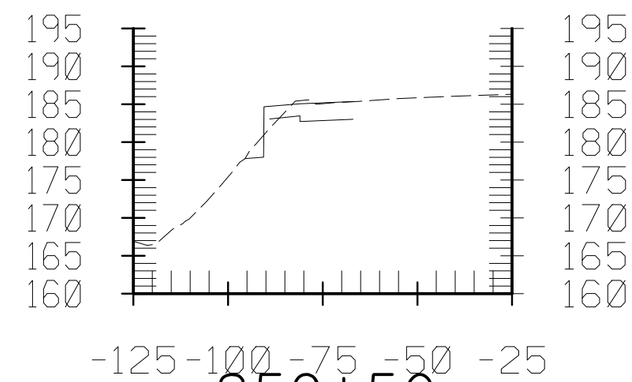

259+50

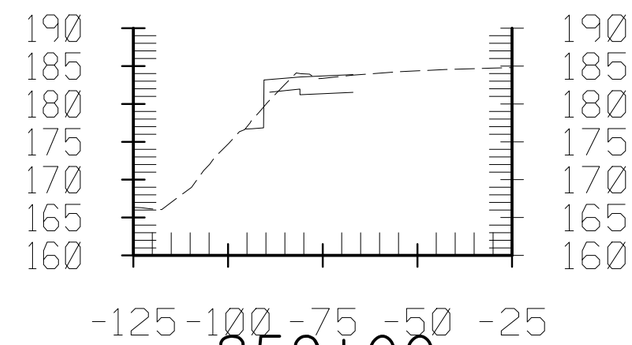

259+00

SR-91 MAINLINE - A

CONTRACT No. 12-0C5704
PROJECT ID 1200000079
SCALE: Horiz 1" = 40'
Vert 1" = 20'

Dist	COUNTY	ROUTE	POST MILES TOTAL PROJECT	SHEET No.	TOTAL SHEETS
12	Ora	91	0.9/5.4	22	40

7/13/12

FOR EARTHWORK DEVELOPMENT ONLY

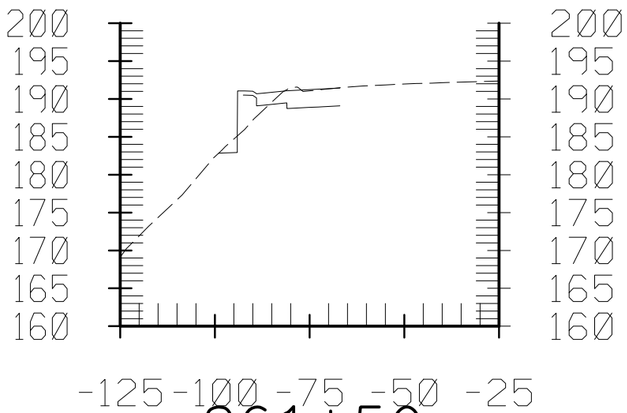

261+50

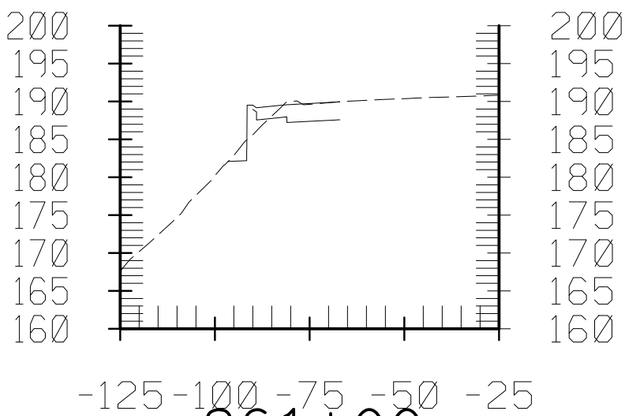

261+00

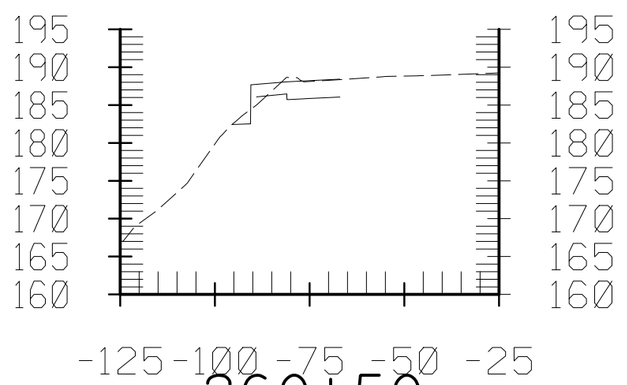

260+50

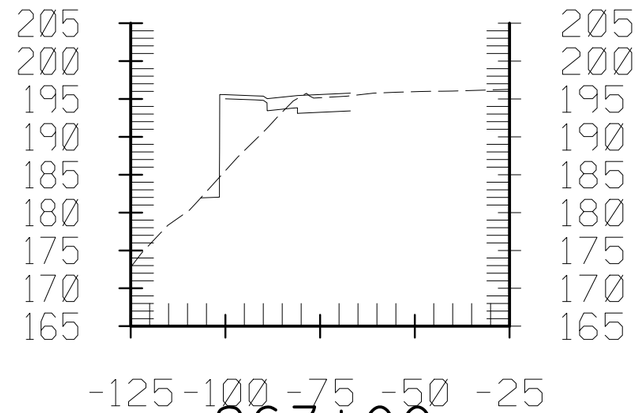

263+00

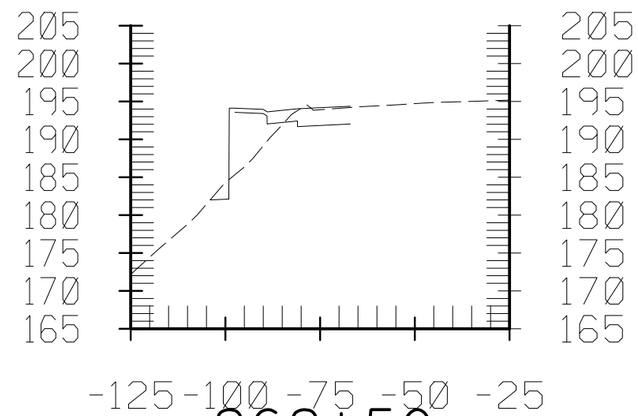

262+50

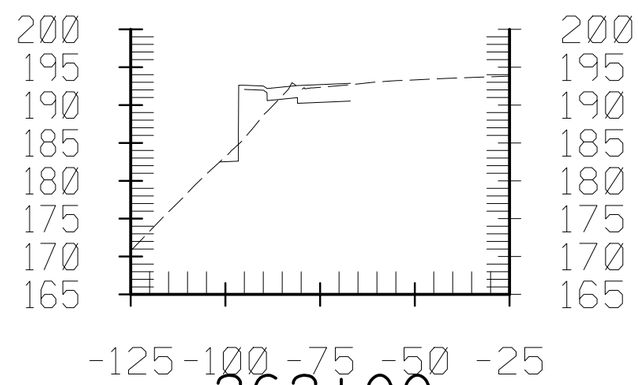

262+00

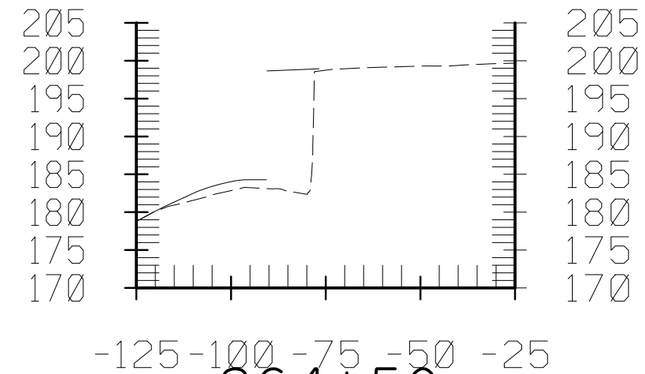

264+50

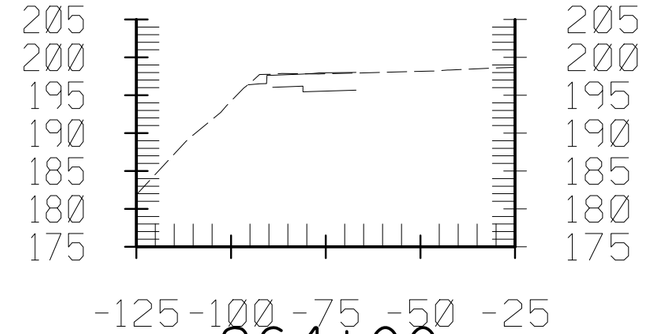

264+00

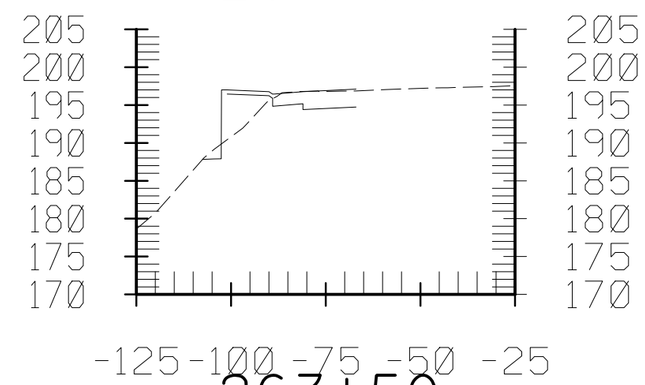

263+50

SR-91 MAINLINE - A

CONTRACT No. 12-0C5704
PROJECT ID 1200000079
SCALE: Horiz 1" = 40'
Vert 1" = 20'

Dist	COUNTY	ROUTE	POST MILES TOTAL PROJECT	SHEET No.	TOTAL SHEETS
12	Ora	91	0.9/5.4	23	40

7/13/12

FOR EARTHWORK DEVELOPMENT ONLY

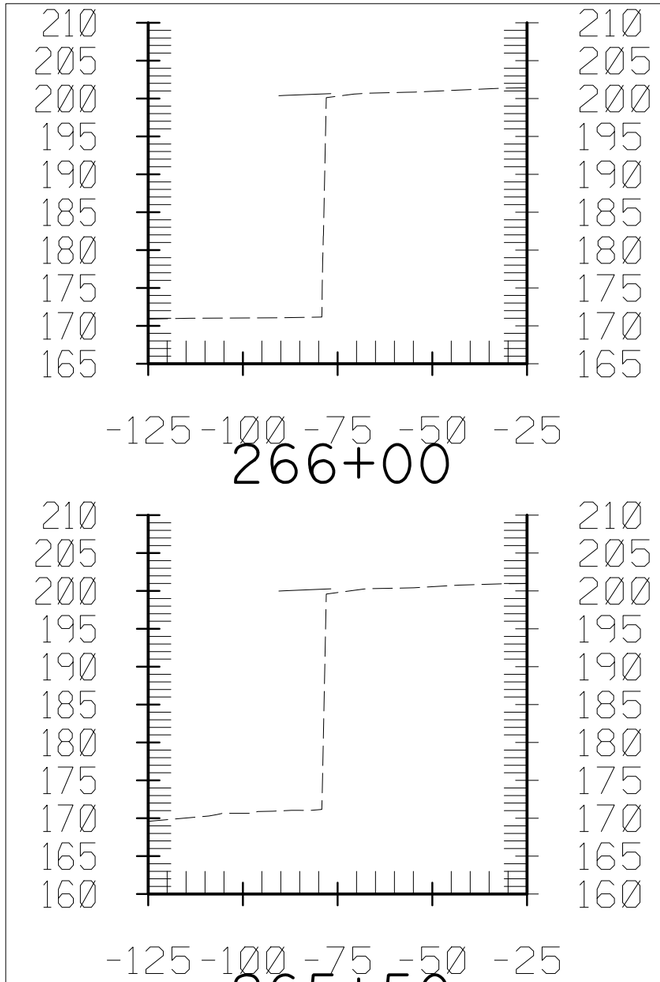

266+00

265+50

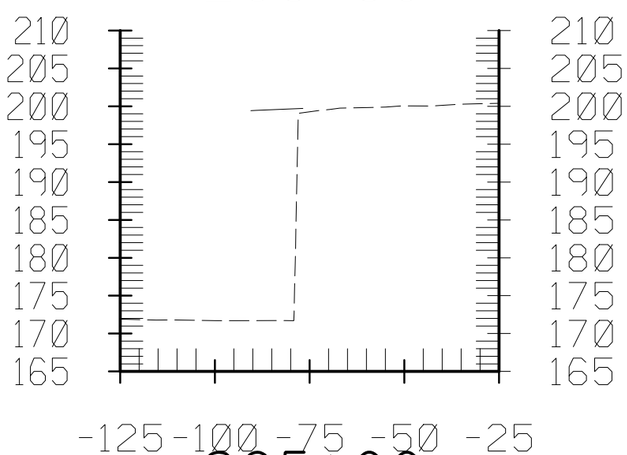

265+00

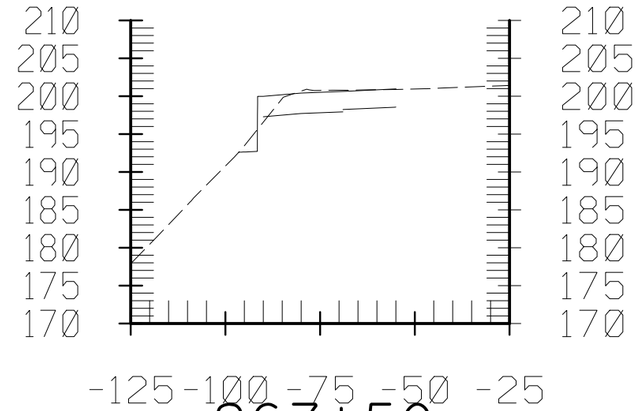

267+50

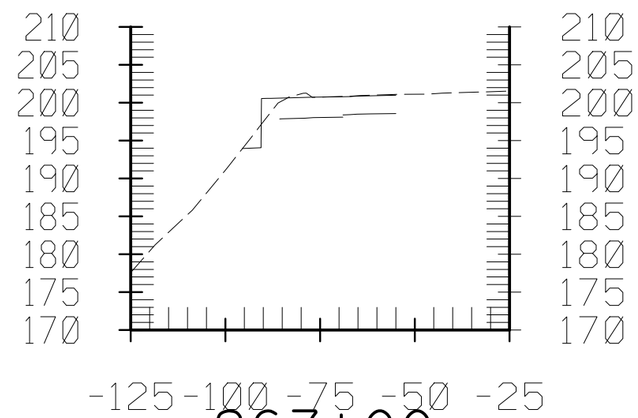

267+00

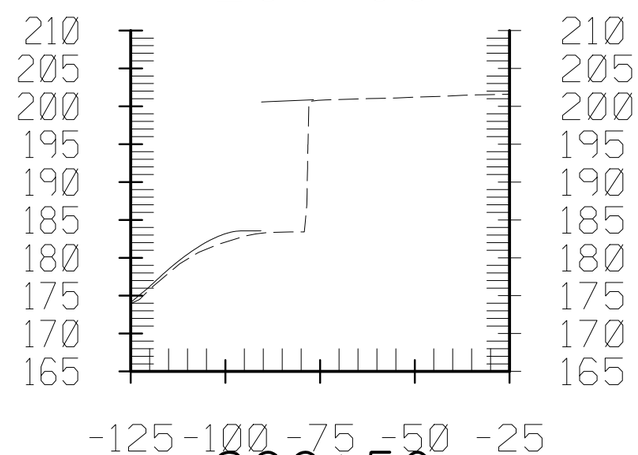

266+50

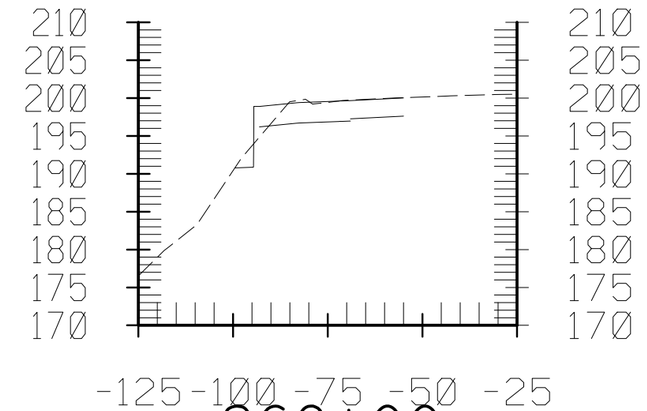

269+00

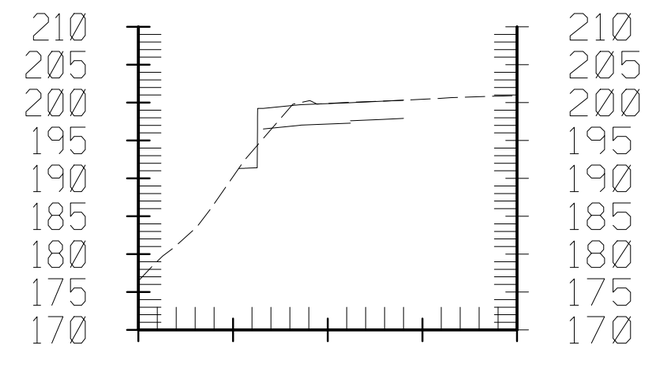

268+50

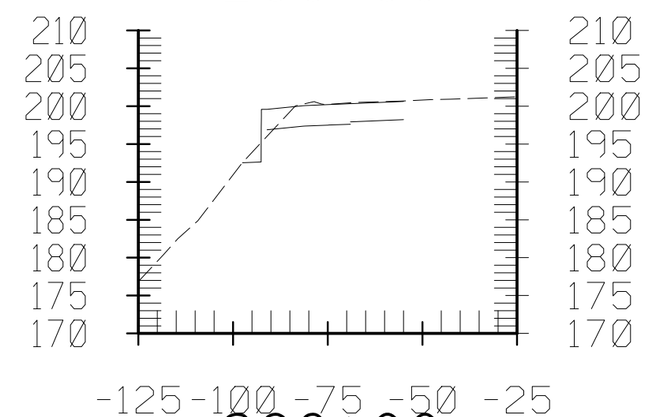

268+00

SR-91 MAINLINE - A

CONTRACT No. 12-0C5704
PROJECT ID 1200000079
SCALE: Horiz 1" = 40'
Vert 1" = 20'

Dist	COUNTY	ROUTE	POST MILES TOTAL PROJECT	SHEET No.	TOTAL SHEETS
12	Ora	91	0.9/5.4	24	40

7/13/12

FOR EARTHWORK DEVELOPMENT ONLY

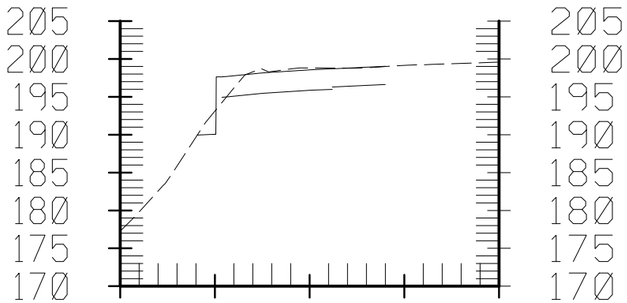

270+50

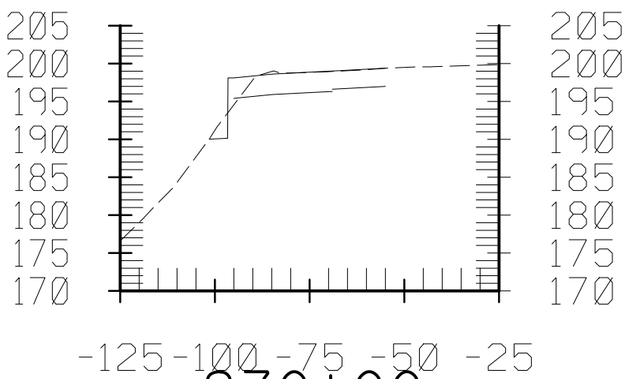

270+00

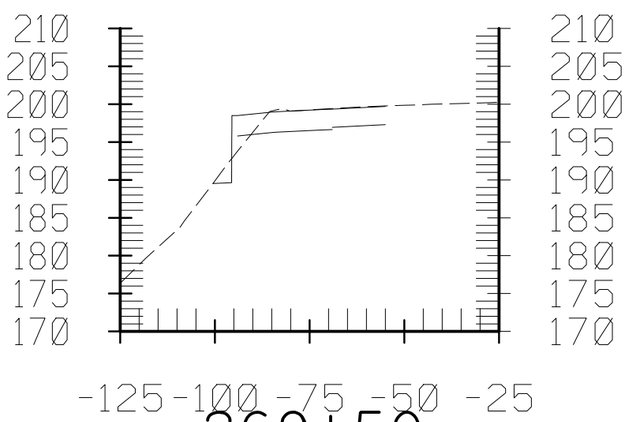

269+50

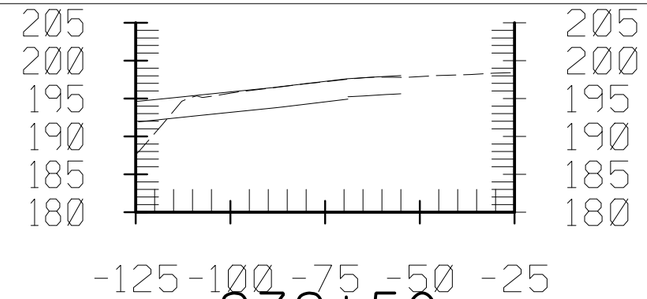

272+50

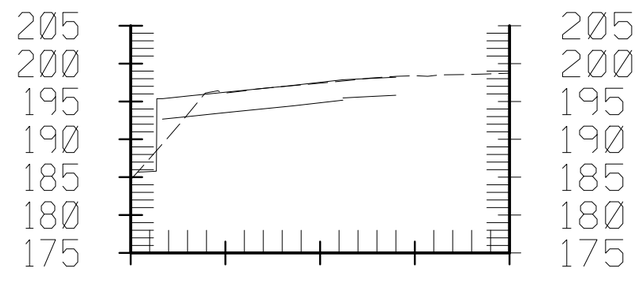

272+00

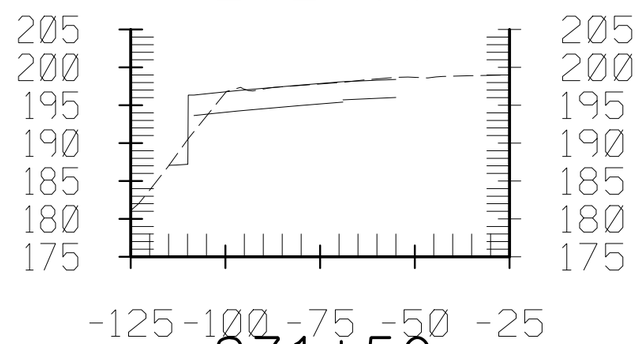

271+50

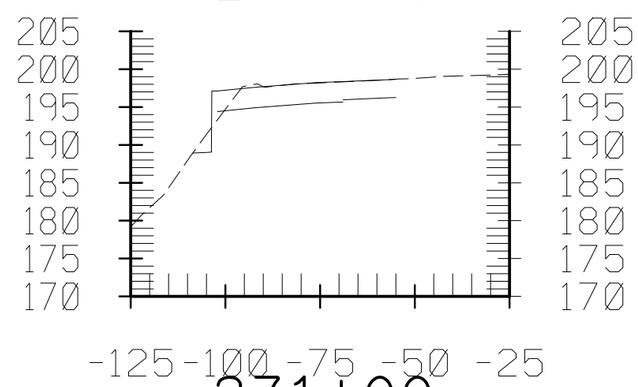

271+00

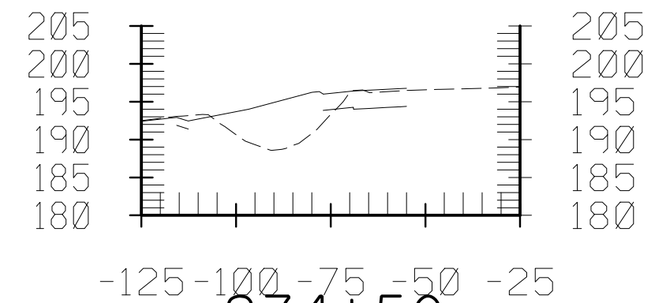

274+50



274+00

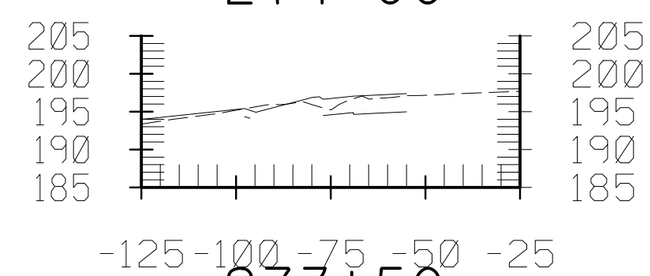

273+50

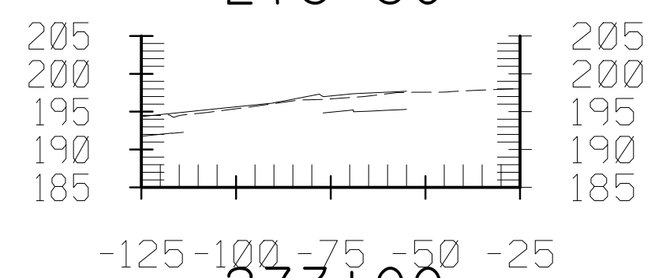

273+00

SR-91 MAINLINE - A

CONTRACT No. 12-0C5704
PROJECT ID 1200000079
SCALE: Horiz 1" = 40'
Vert 1" = 20'

Dist	COUNTY	ROUTE	POST MILES TOTAL PROJECT	SHEET No.	TOTAL SHEETS
12	Ora	91	0.9/5.4	25	40

7/13/12

FOR EARTHWORK DEVELOPMENT ONLY

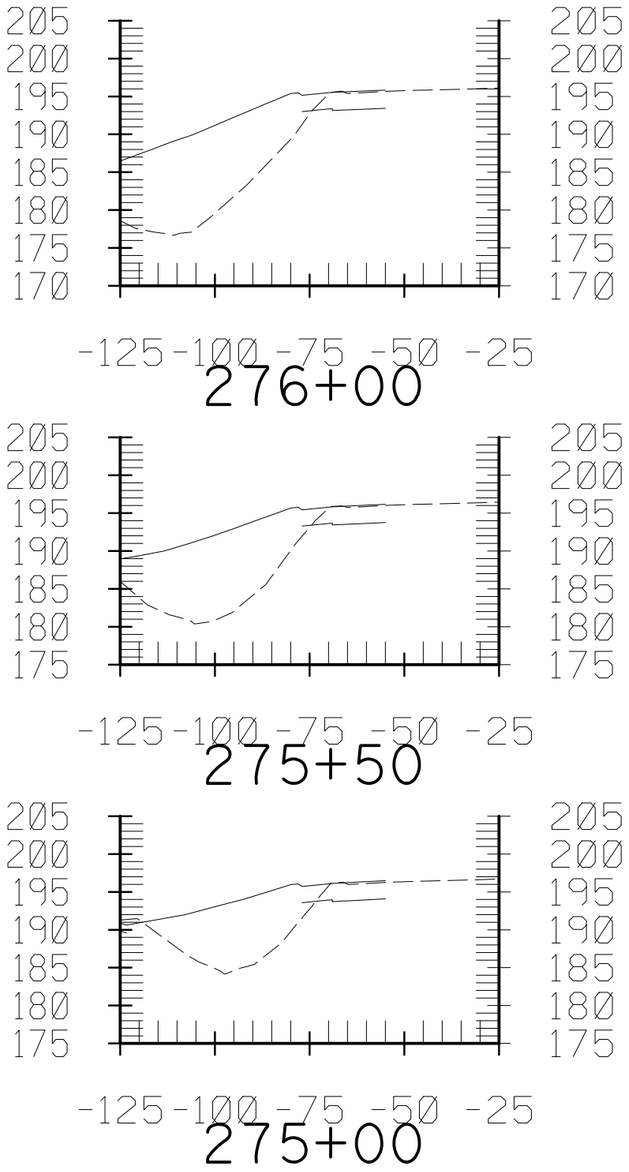

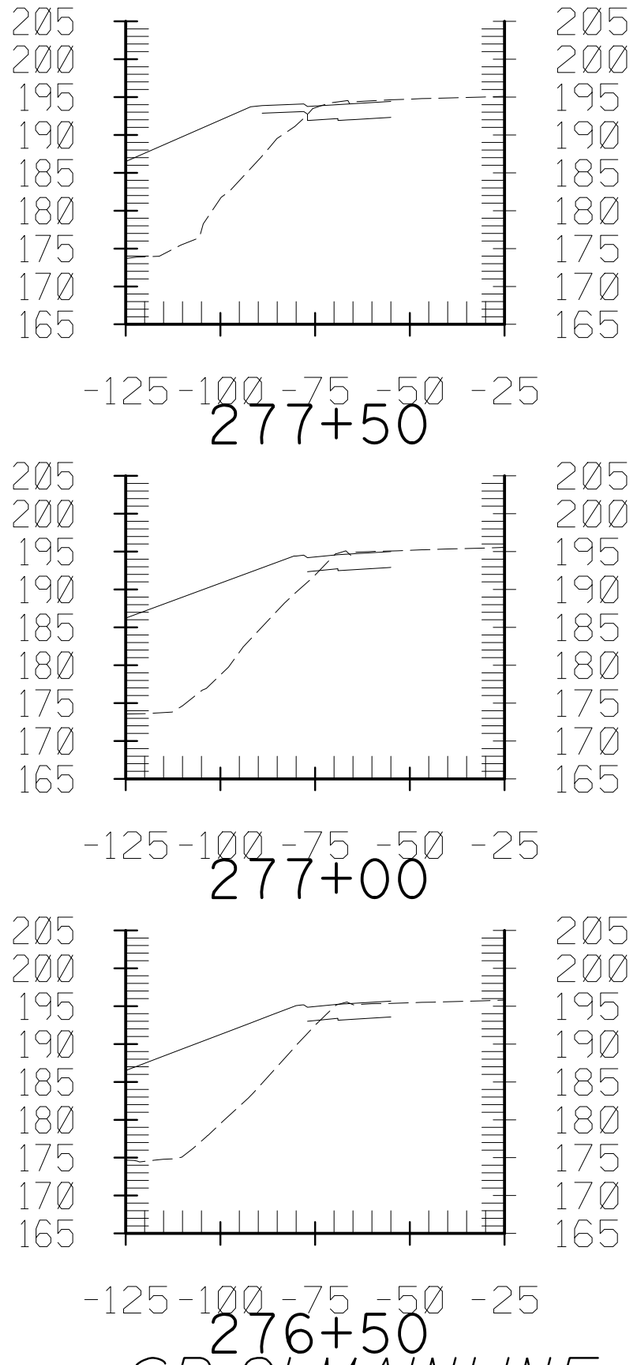

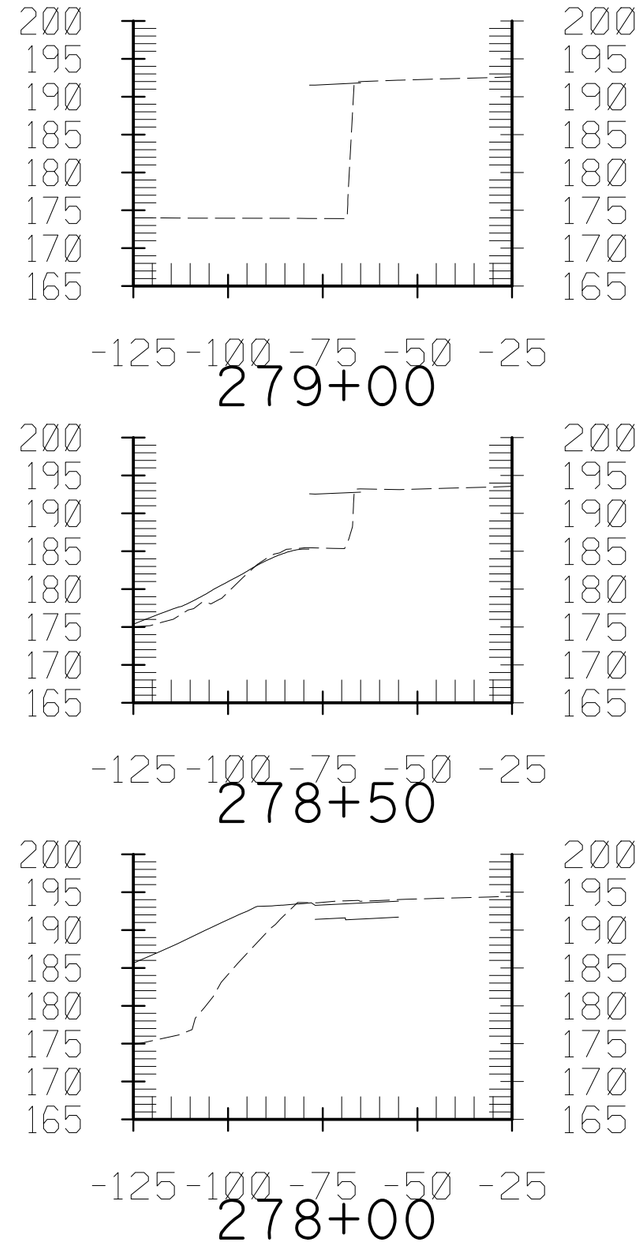

SR-91 MAINLINE - A

CONTRACT No. 12-0C5704
PROJECT ID 1200000079
SCALE: Horiz 1" = 40'
Vert 1" = 20'

Dist	COUNTY	ROUTE	POST MILES TOTAL PROJECT	SHEET No.	TOTAL SHEETS
12	Ora	91	0.9/5.4	26	40

7/13/12

FOR EARTHWORK DEVELOPMENT ONLY

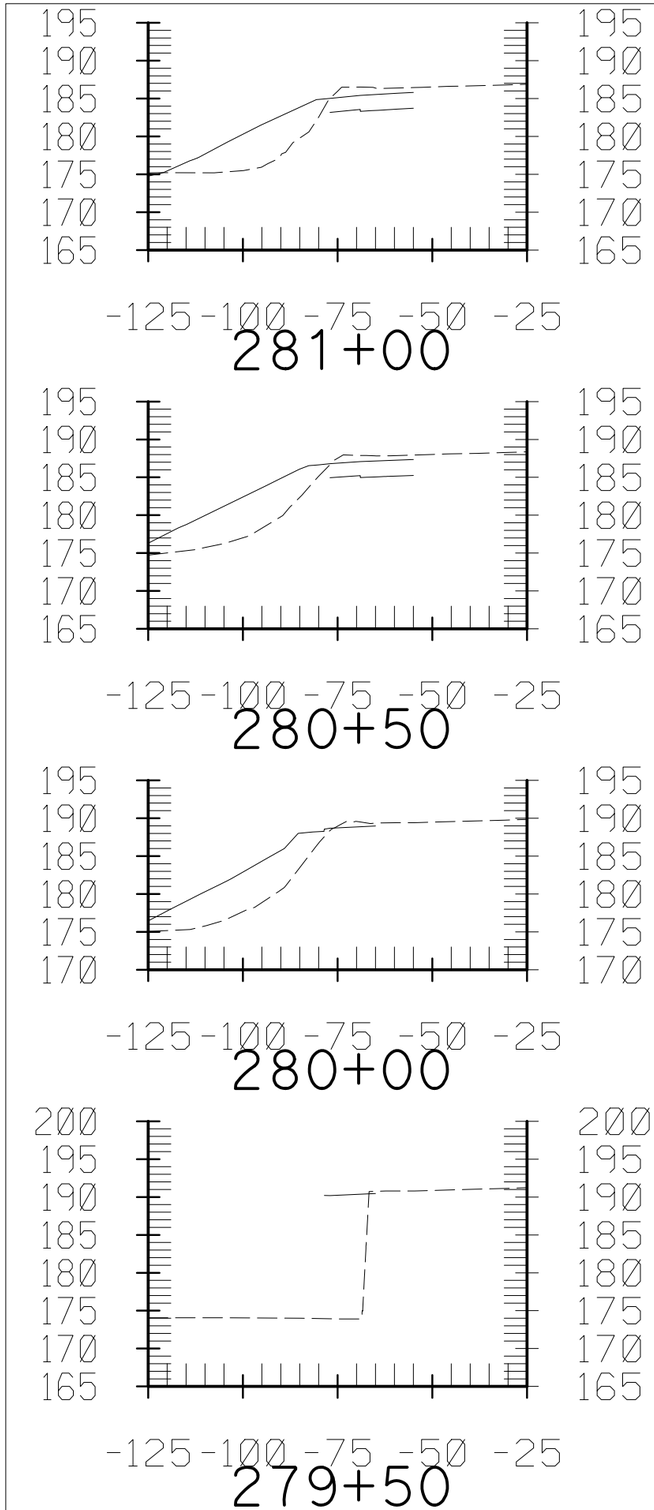

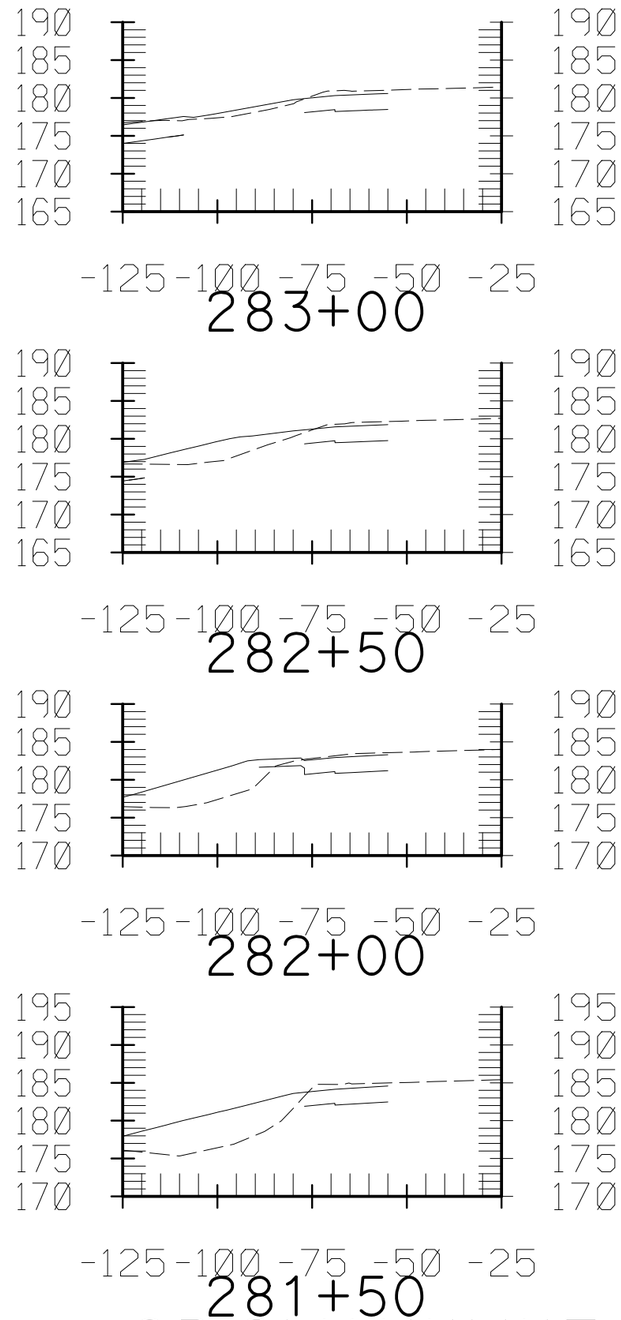

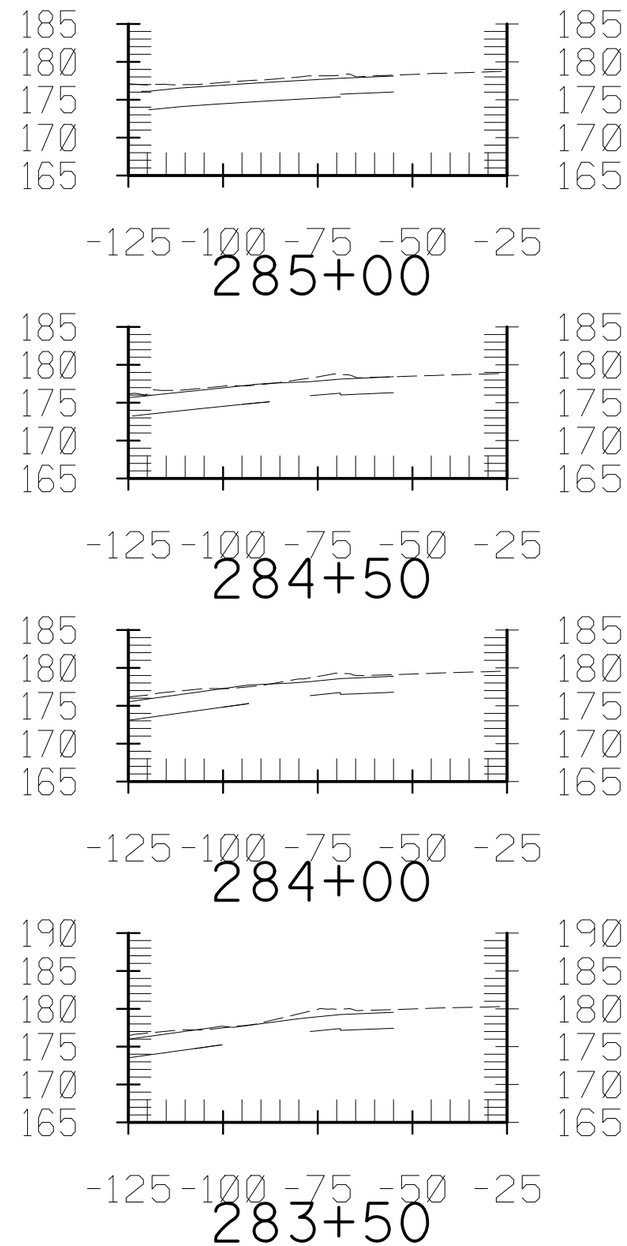

SR-91 MAINLINE - A

CONTRACT No. 12-0C5704
PROJECT ID 1200000079
SCALE: Horiz 1" = 40'
Vert 1" = 20'

Dist	COUNTY	ROUTE	POST MILES TOTAL PROJECT	SHEET No.	TOTAL SHEETS
12	Ora	91	0.9/5.4	27	40

7/13/12

FOR EARTHWORK DEVELOPMENT ONLY

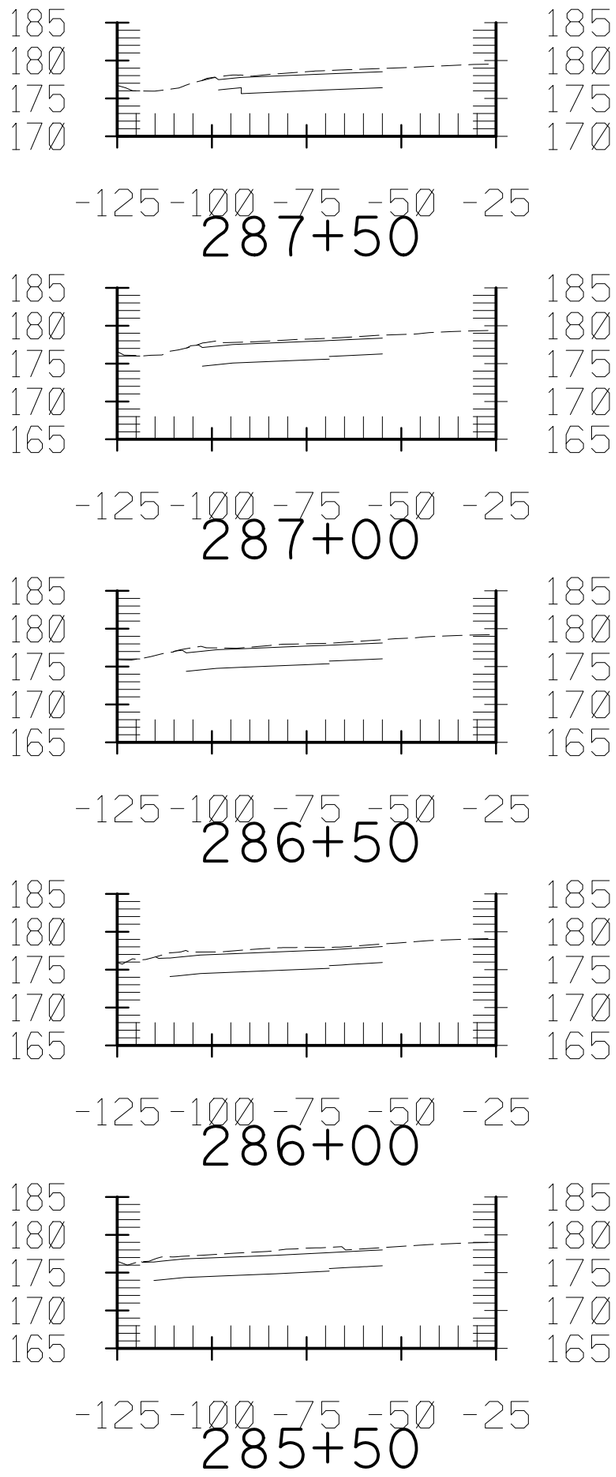

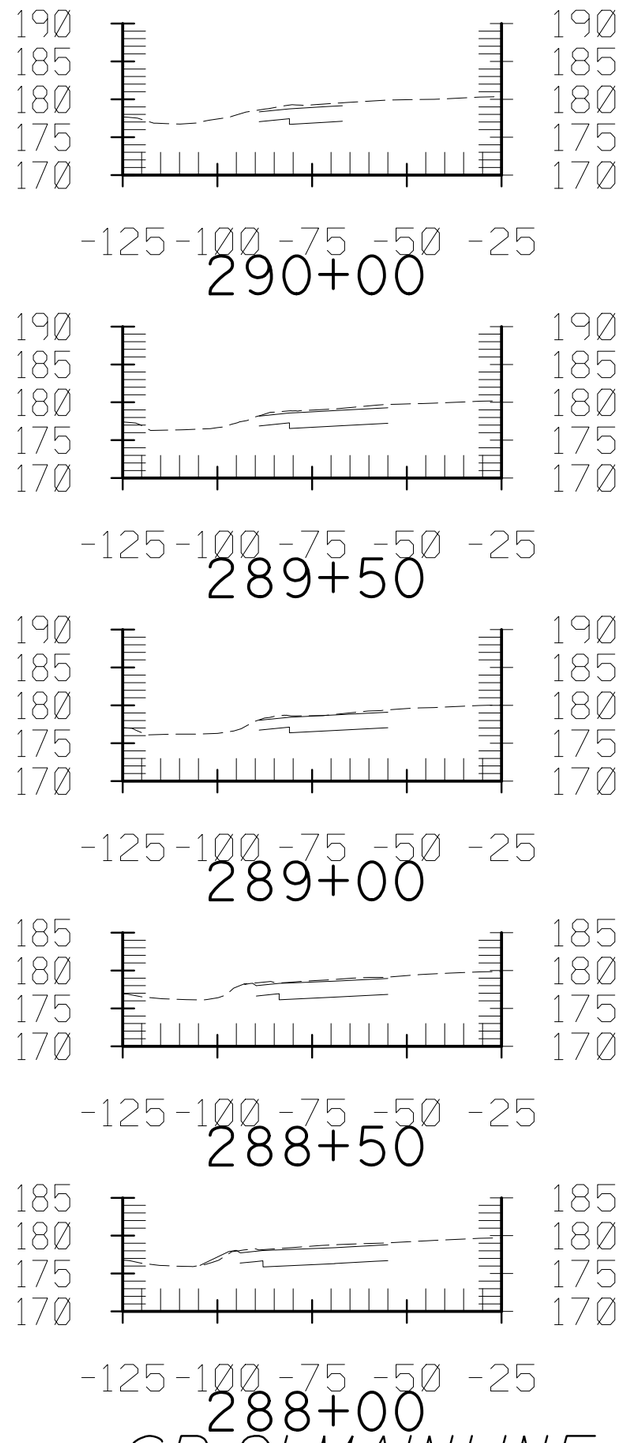

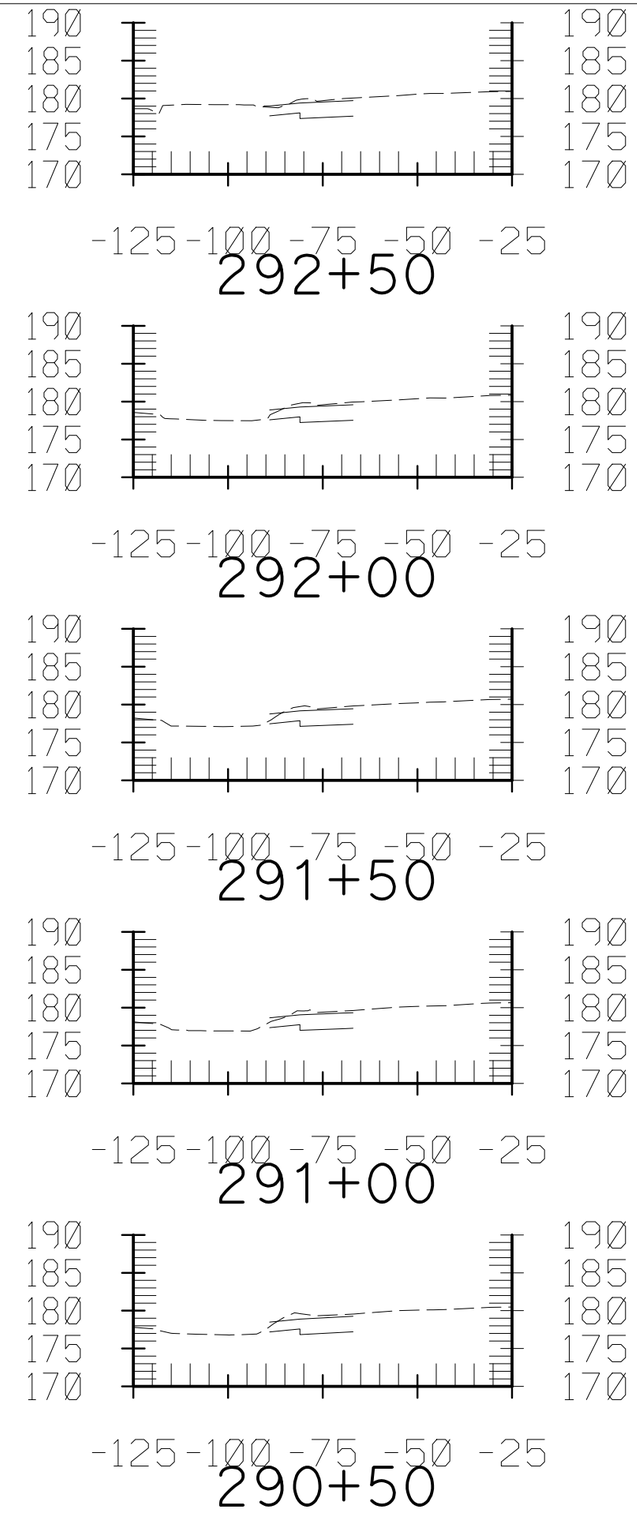

SR-91 MAINLINE - A

CONTRACT No. 12-0C5704
PROJECT ID 1200000079
SCALE: Horiz 1" = 40'
Vert 1" = 20'

Dist	COUNTY	ROUTE	POST MILES TOTAL PROJECT	SHEET No.	TOTAL SHEETS
12	Ora	91	0.9/5.4	28	40

7/13/12

FOR EARTHWORK DEVELOPMENT ONLY

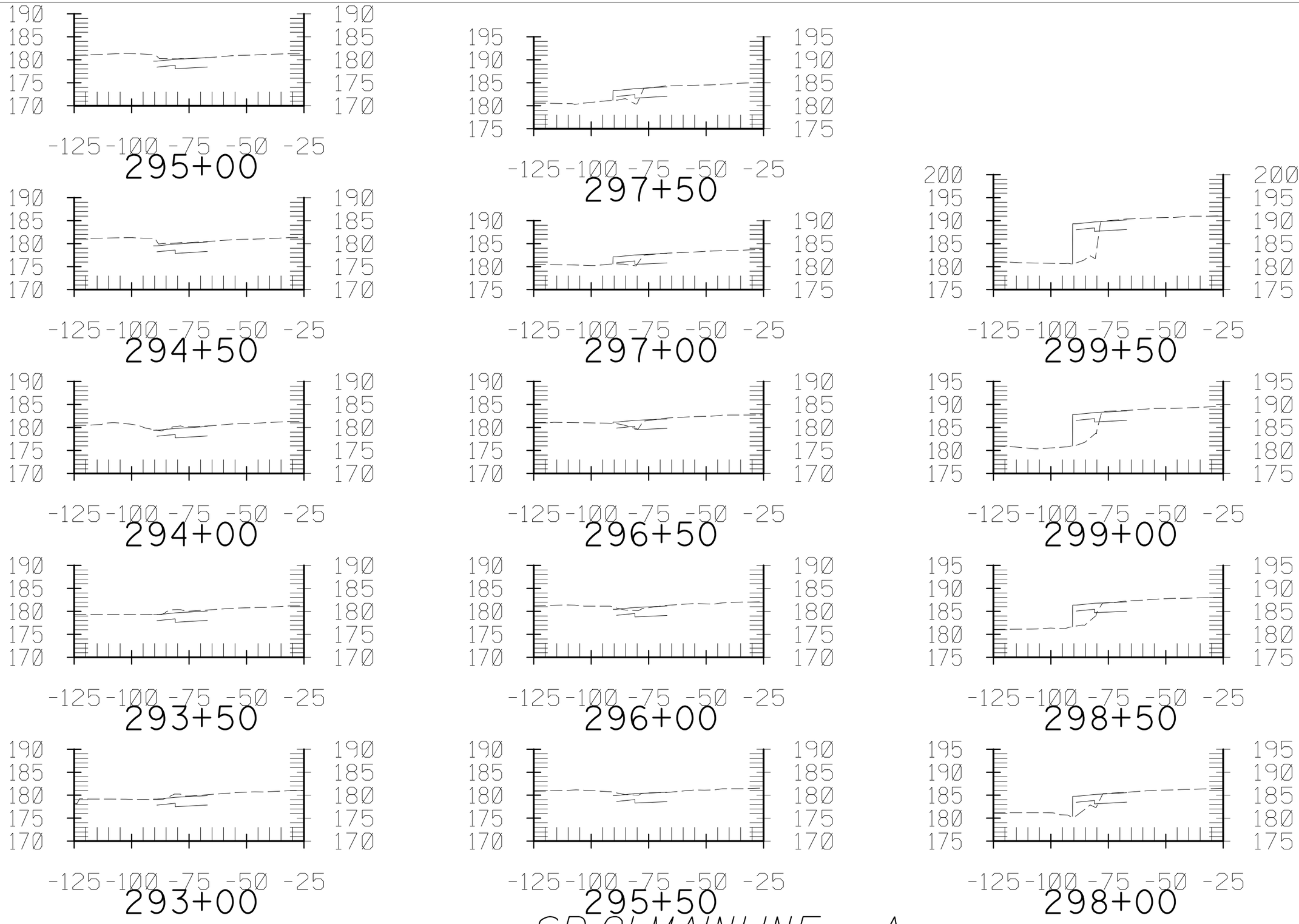

SR-91 MAINLINE - A

CONTRACT No. 12-0C5704
PROJECT ID 1200000079
SCALE: Horiz 1" = 40'
Vert 1" = 20'

Dist	COUNTY	ROUTE	POST MILES TOTAL PROJECT	SHEET No.	TOTAL SHEETS
12	Ora	91	0.9/5.4	29	40

7/13/12

FOR EARTHWORK DEVELOPMENT ONLY

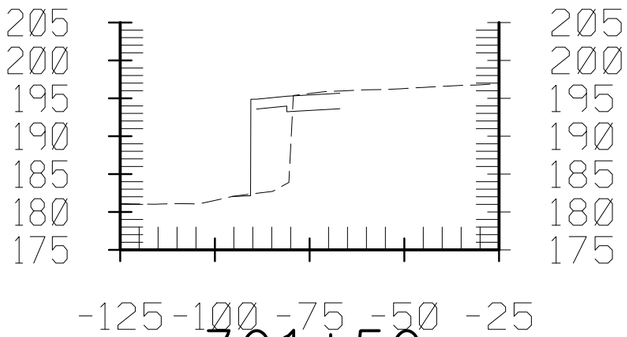

301+50

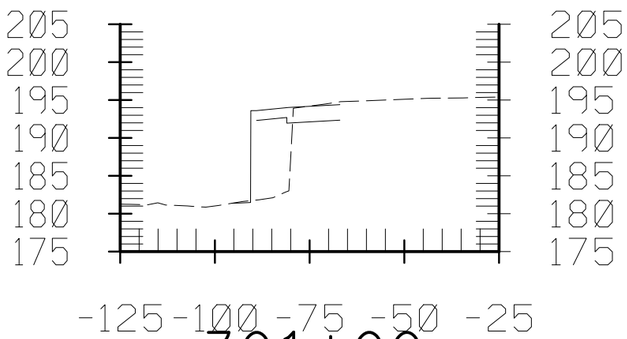

301+00

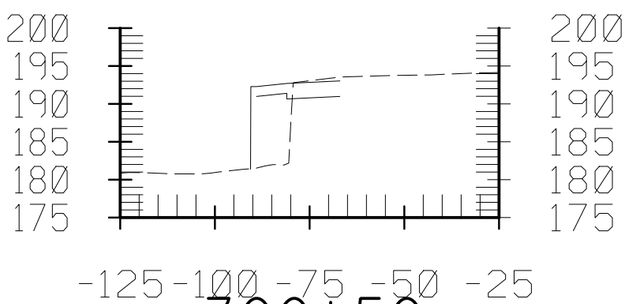

300+50

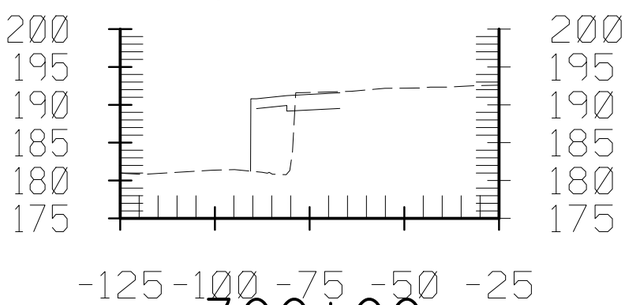

300+00

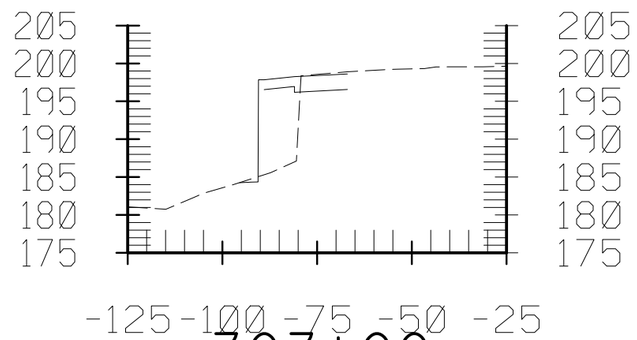

303+00

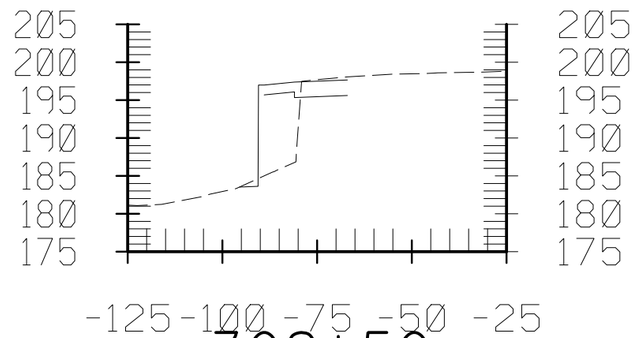

302+50

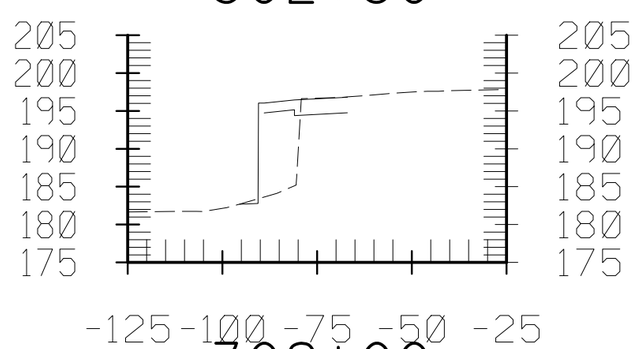

302+00

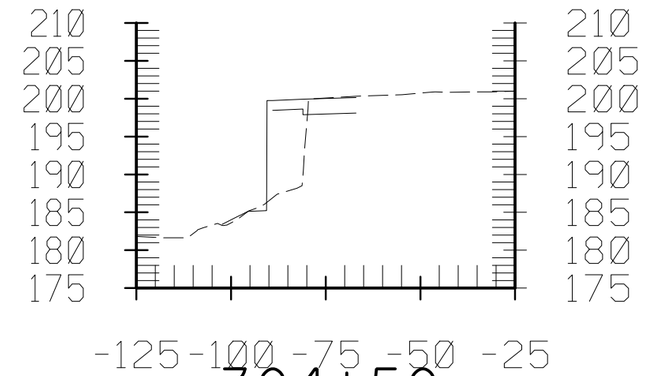

304+50

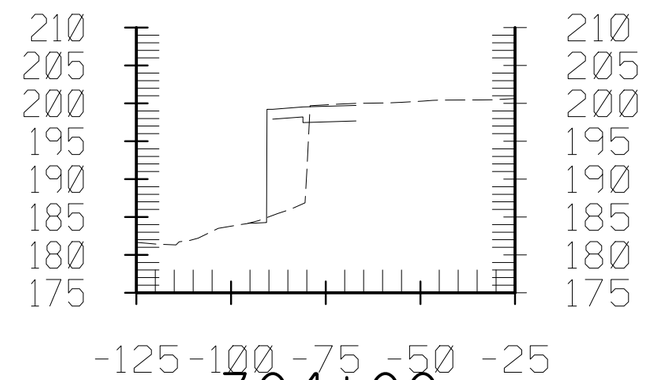

304+00

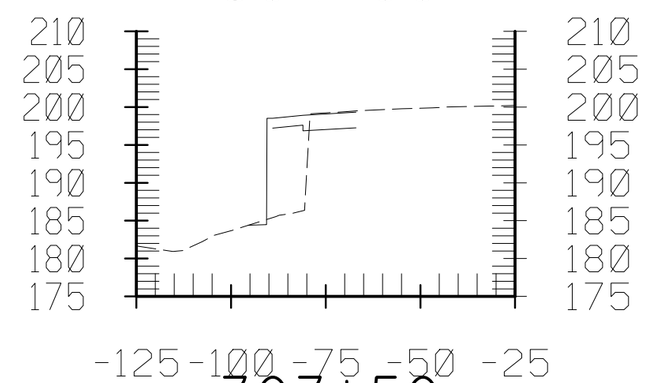

303+50

SR-91 MAINLINE - A

CONTRACT No. 12-0C5704
PROJECT ID 1200000079
SCALE: Horiz 1" = 40'
Vert 1" = 20'

Dist	COUNTY	ROUTE	POST MILES TOTAL PROJECT	SHEET No.	TOTAL SHEETS
12	Ora	91	0.9/5.4	30	40

7/13/12

FOR EARTHWORK DEVELOPMENT ONLY

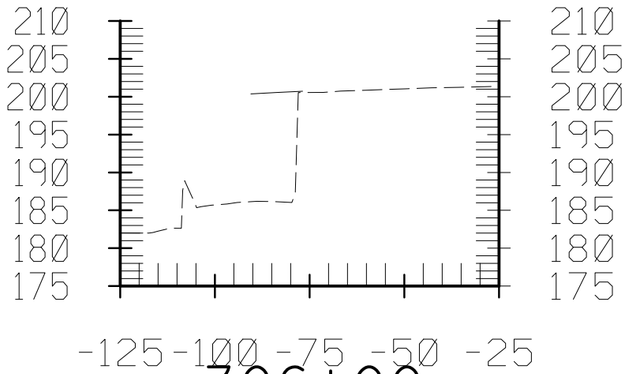

306+00

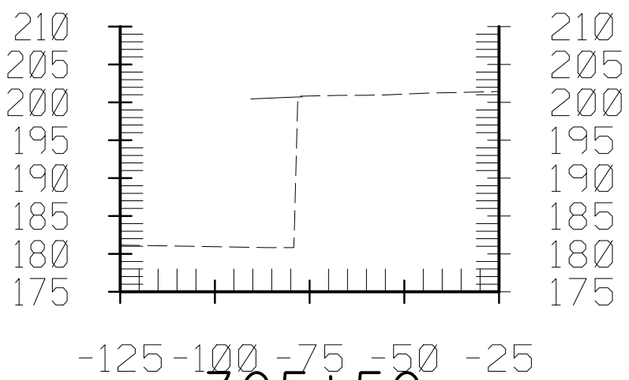

305+50

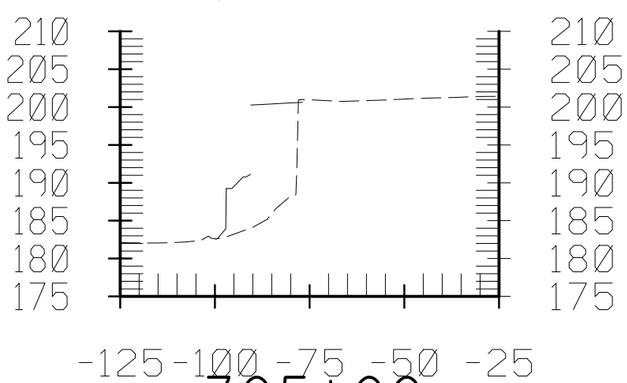

305+00

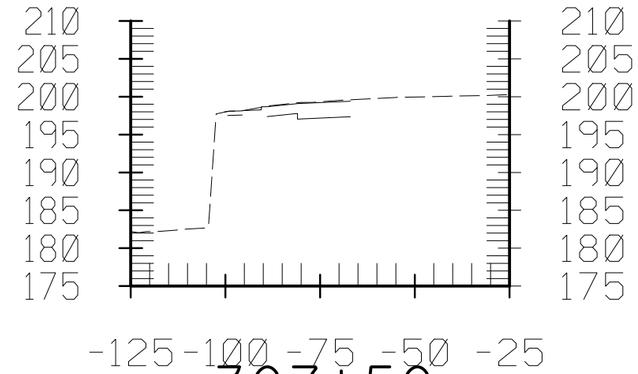

307+50

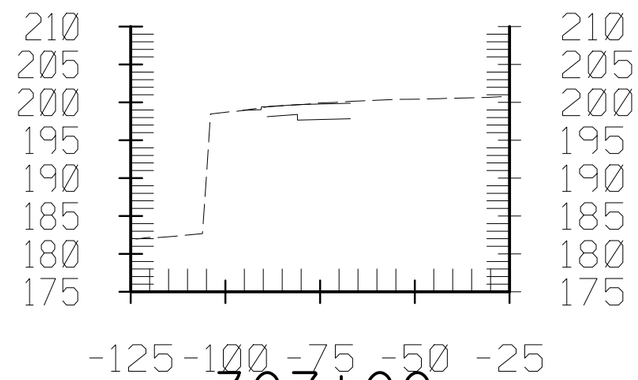

307+00

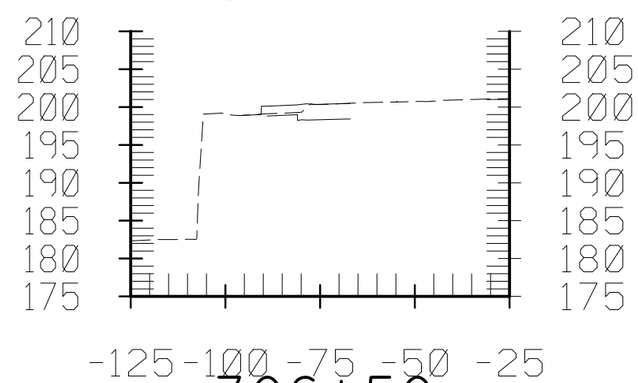

306+50

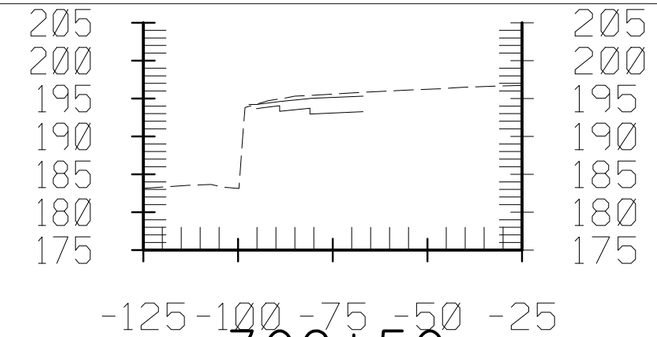

309+50

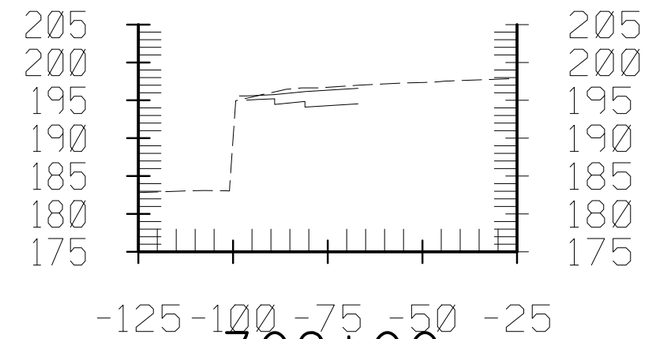

309+00

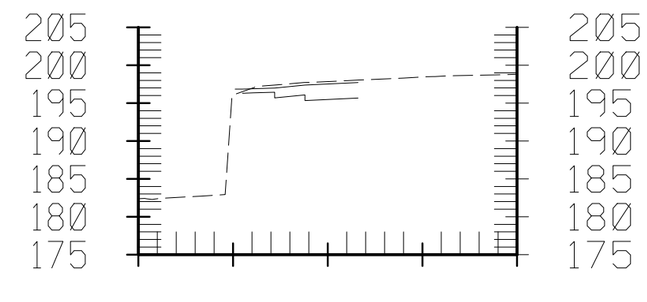

308+50

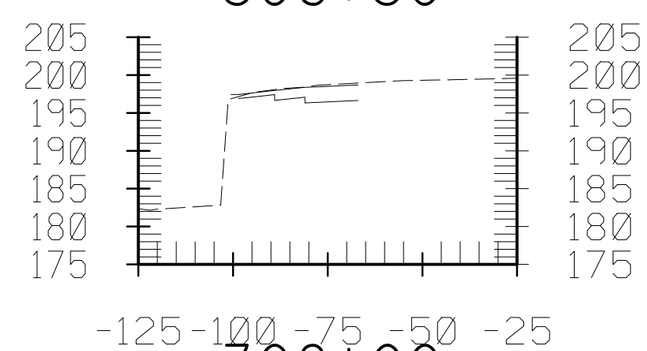

308+00

SR-91 MAINLINE - A

CONTRACT No. 12-0C5704
PROJECT ID 1200000079
SCALE: Horiz 1" = 40'
Vert 1" = 20'

7/13/12

Dist	COUNTY	ROUTE	POST MILES TOTAL PROJECT	SHEET No.	TOTAL SHEETS
12	Ora	91	0.9/5.4	31	40

FOR EARTHWORK DEVELOPMENT ONLY

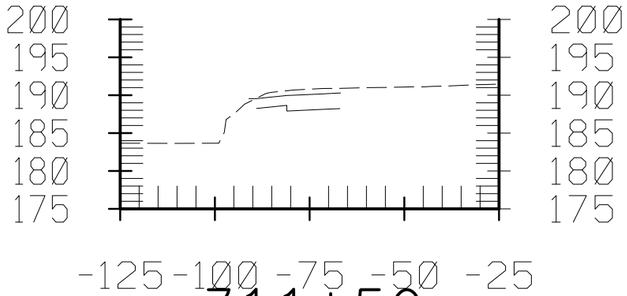

311+50

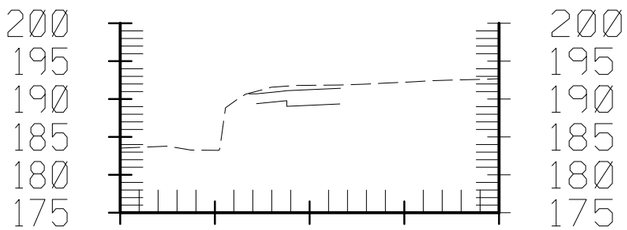

311+00

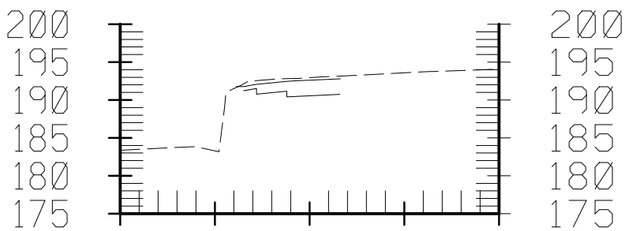

310+50

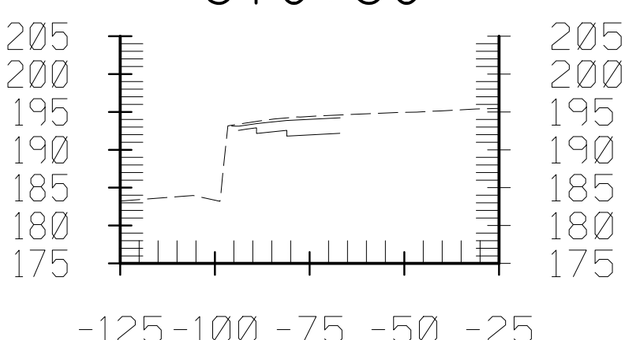

310+00

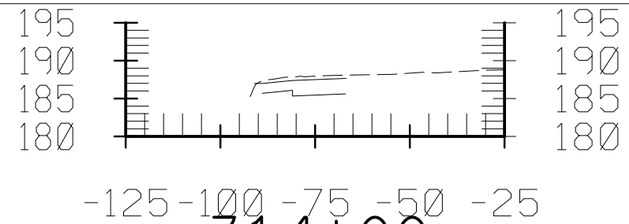

314+00

313+50

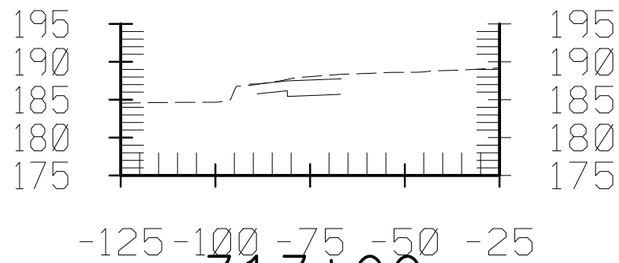

313+00



312+50

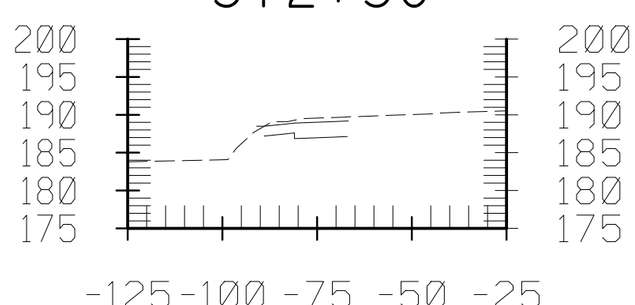

312+00

316+50

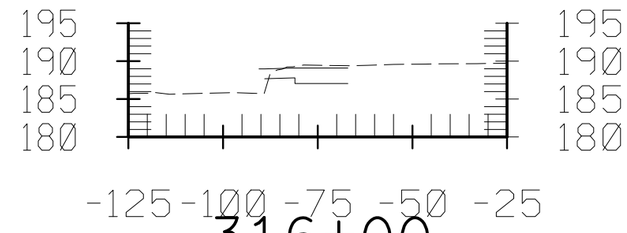

316+00

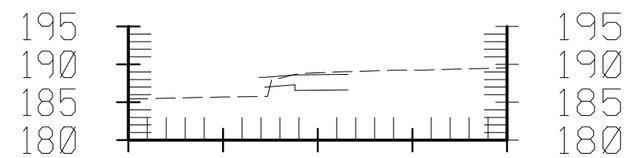

315+50

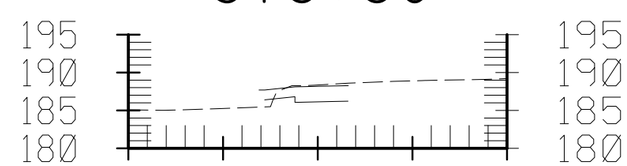

315+00

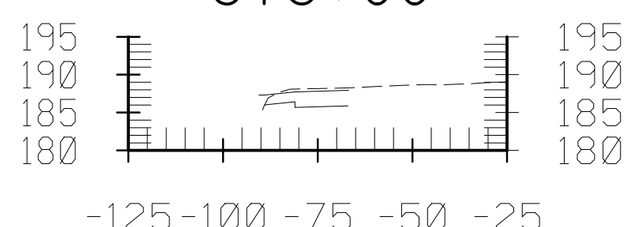

314+50

SR-91 MAINLINE - A

CONTRACT No. 12-0C5704
PROJECT ID 1200000079
SCALE: Horiz 1" = 40'
Vert 1" = 20'

Dist	COUNTY	ROUTE	POST MILES TOTAL PROJECT	SHEET No.	TOTAL SHEETS
12	Ora	91	0.9/5.4	32	40

7/13/12

FOR EARTHWORK DEVELOPMENT ONLY



319+00

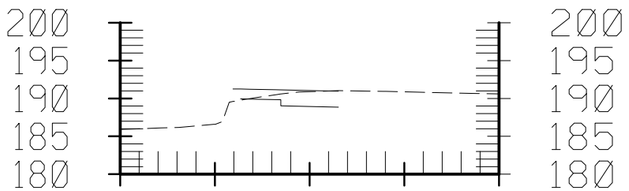

318+50

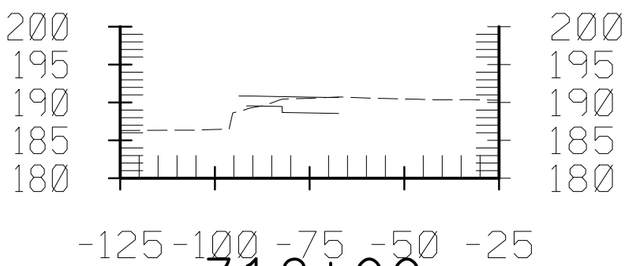

318+00

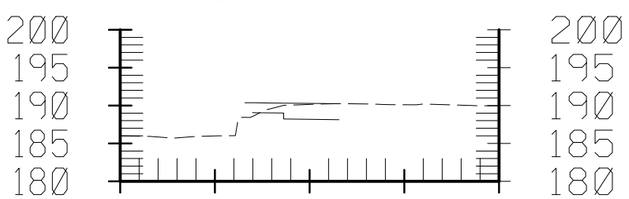

317+50

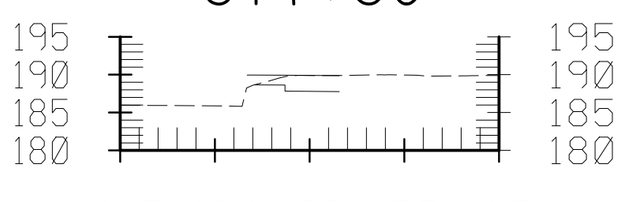

317+00



319+04

SR-91 MAINLINE - A

CONTRACT No. 12-0C5704
PROJECT ID 1200000079
SCALE: Horiz 1" = 40'
Vert 1" = 20'

Dist	COUNTY	ROUTE	POST MILES TOTAL PROJECT	SHEET No.	TOTAL SHEETS
12	Ora	91	0.9/5.4	33	40

7/13/12

FOR EARTHWORK DEVELOPMENT ONLY



320+50



320+00

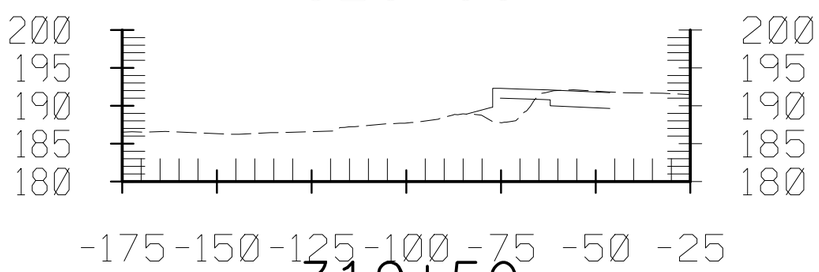

319+50

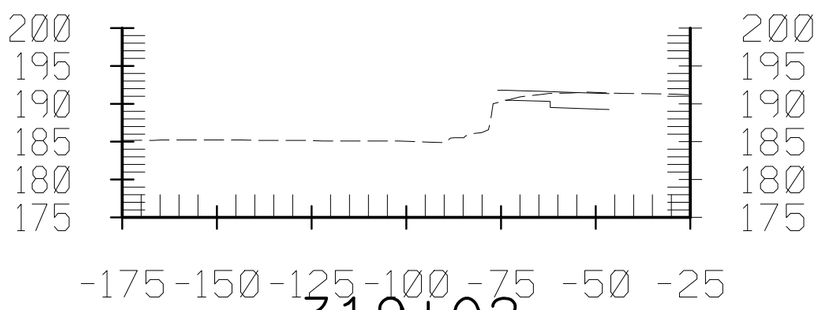

319+02

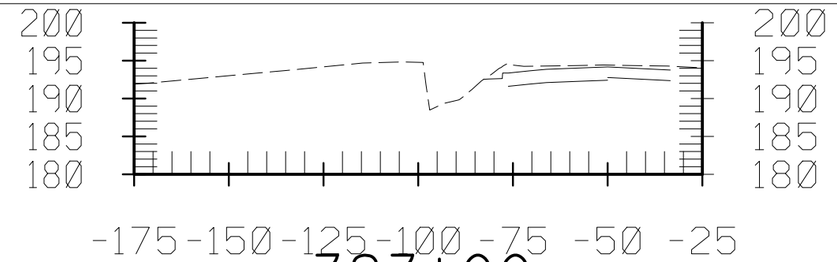

323+00

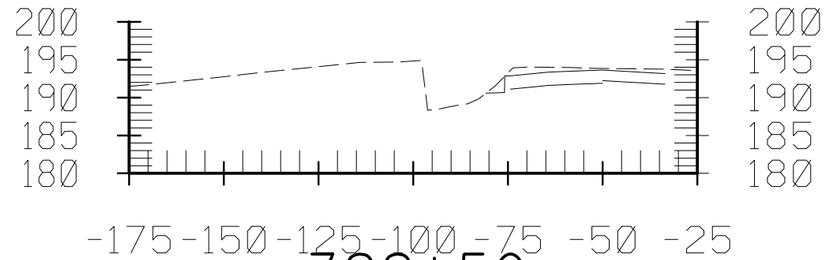

322+50

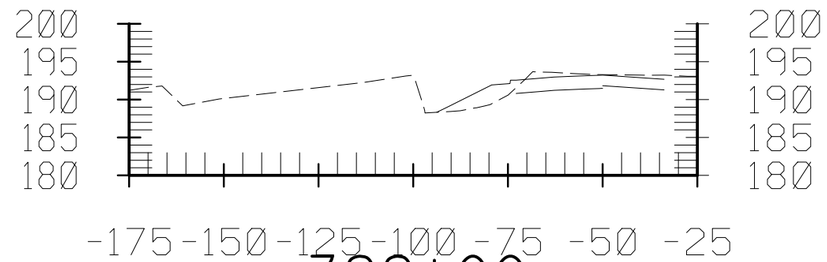

322+00

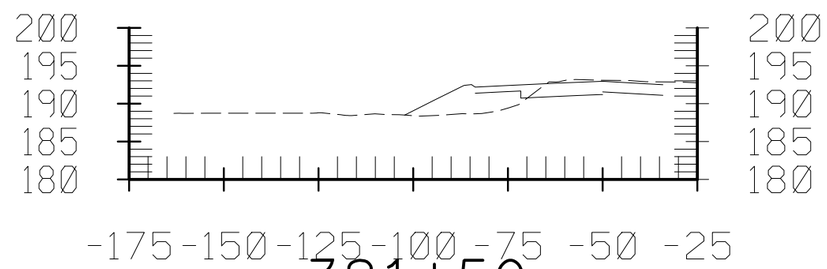

321+50

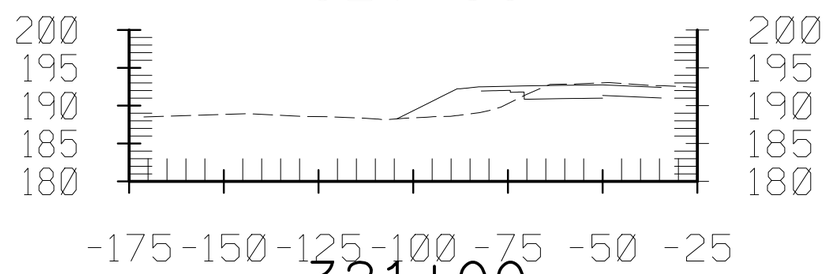

321+00

SR-91 MAINLINE - B

CONTRACT No. 12-0C5704
PROJECT ID 1200000079
SCALE: Horiz 1" = 40'
Vert 1" = 20'

7/13/12

Dist	COUNTY	ROUTE	POST MILES TOTAL PROJECT	SHEET No.	TOTAL SHEETS
12	Ora	91	0.9/5.4	34	40

FOR EARTHWORK DEVELOPMENT ONLY

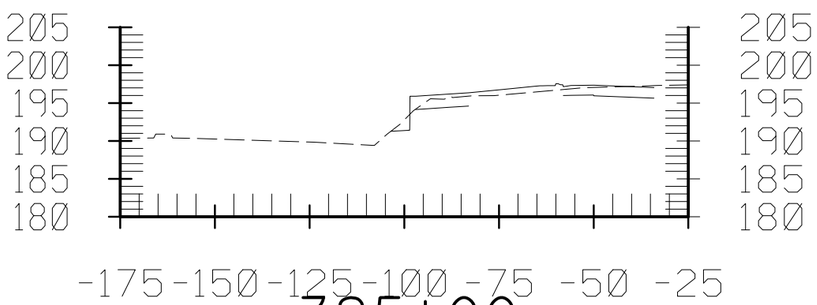

325+00

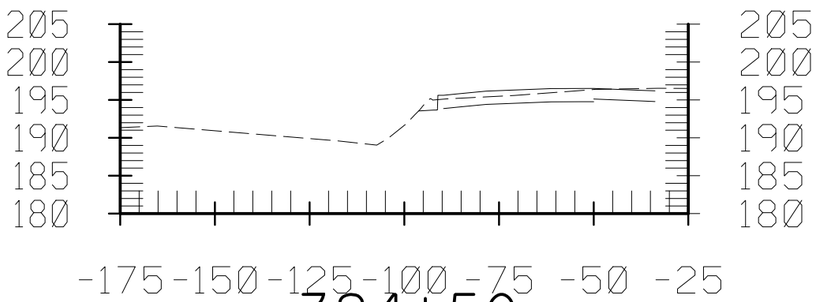

324+50



324+00

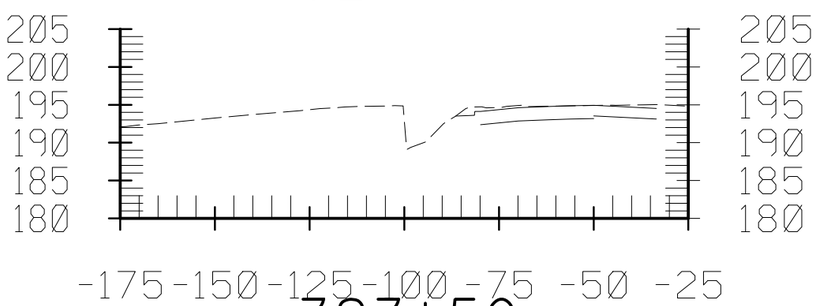

323+50

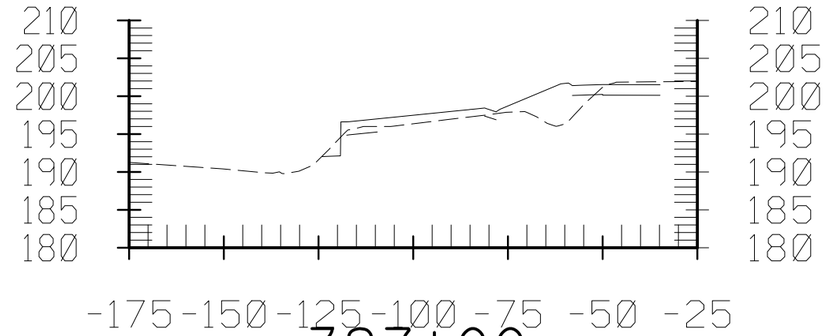

327+00

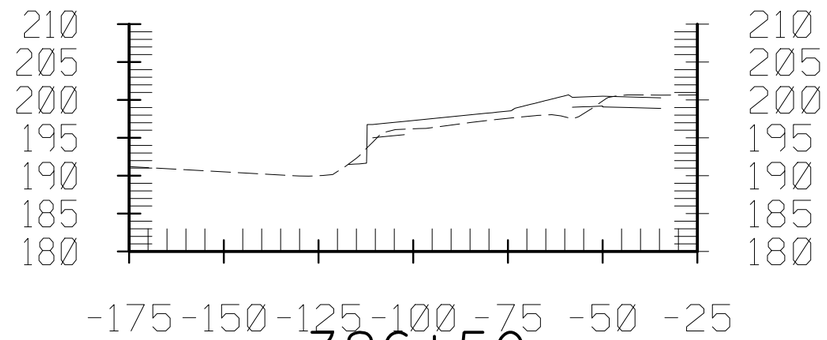

326+50

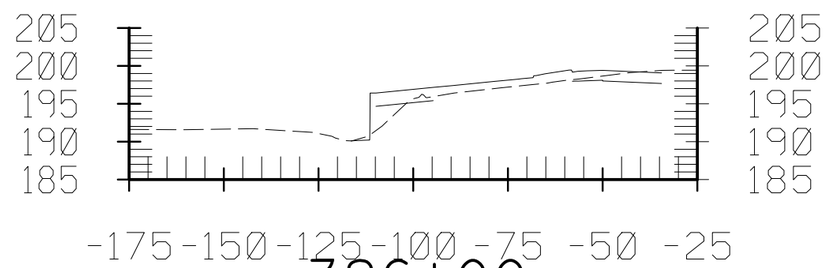

326+00

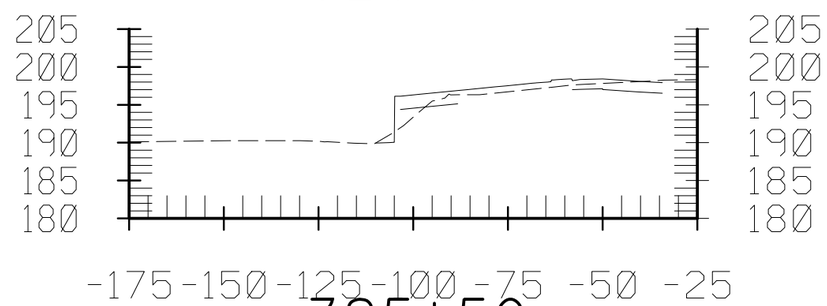

325+50

SR-91 MAINLINE - B

CONTRACT No. 12-0C5704
PROJECT ID 1200000079
SCALE: Horiz 1" = 40'
Vert 1" = 20'

Dist	COUNTY	ROUTE	POST MILES TOTAL PROJECT	SHEET No.	TOTAL SHEETS
12	Ora	91	0.9/5.4	35	40

7/13/12

FOR EARTHWORK DEVELOPMENT ONLY

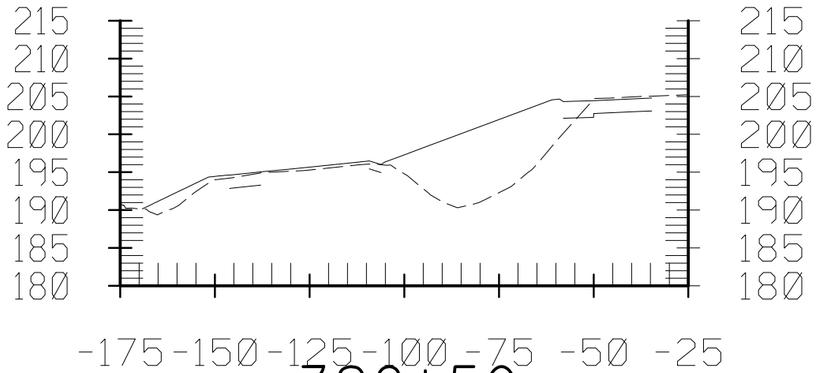

328+50

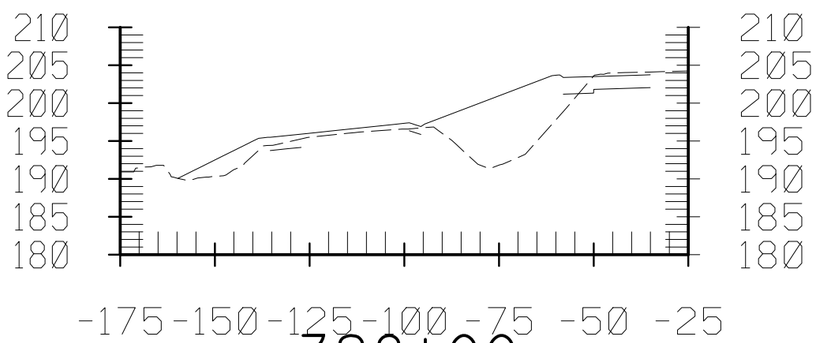

328+00

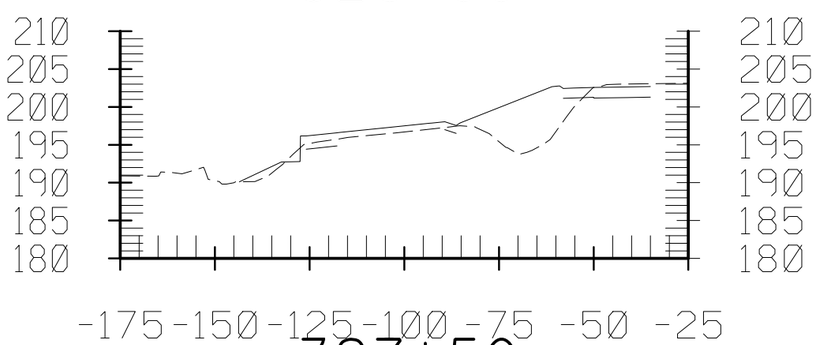

327+50

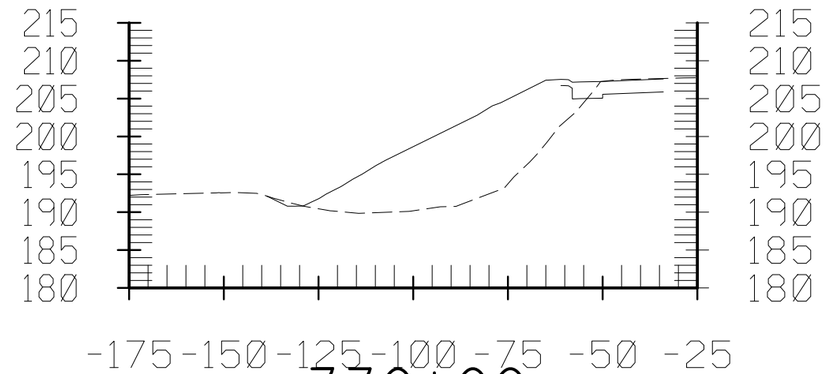

330+00

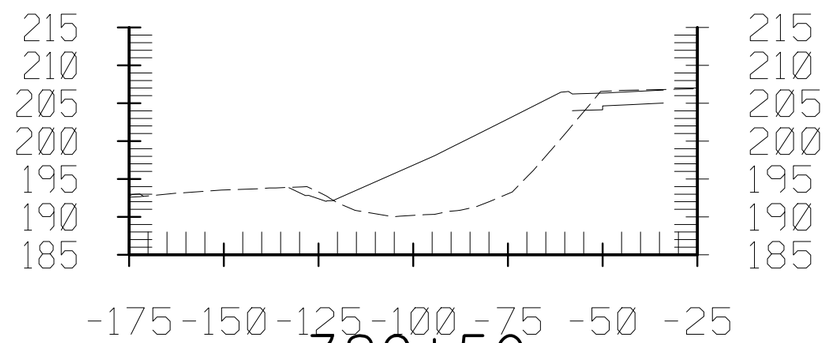

329+50

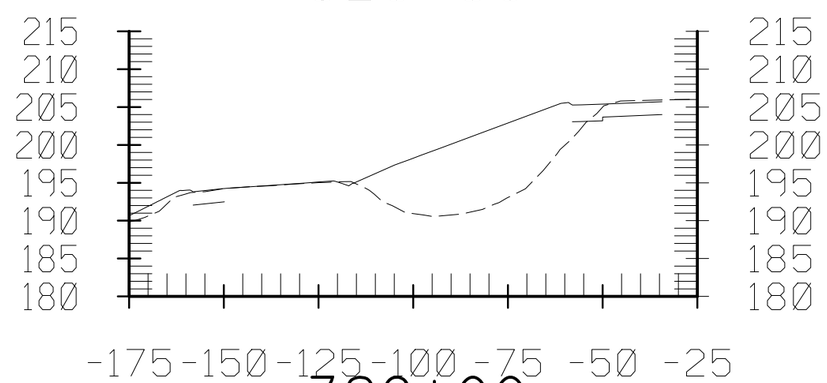

329+00

SR-91 MAINLINE - B

CONTRACT No. 12-0C5704
PROJECT ID 1200000079
SCALE: Horiz 1" = 40'
Vert 1" = 20'

7/13/12

Dist	COUNTY	ROUTE	POST MILES TOTAL PROJECT	SHEET No.	TOTAL SHEETS
12	Ora	91	0.9/5.4	36	40

FOR EARTHWORK DEVELOPMENT ONLY

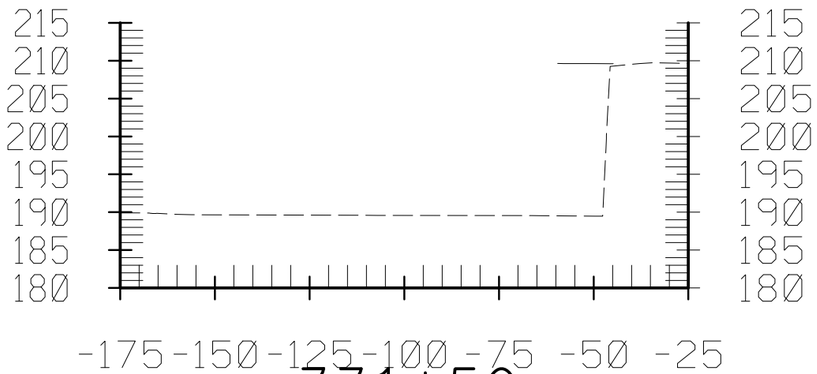

331+50

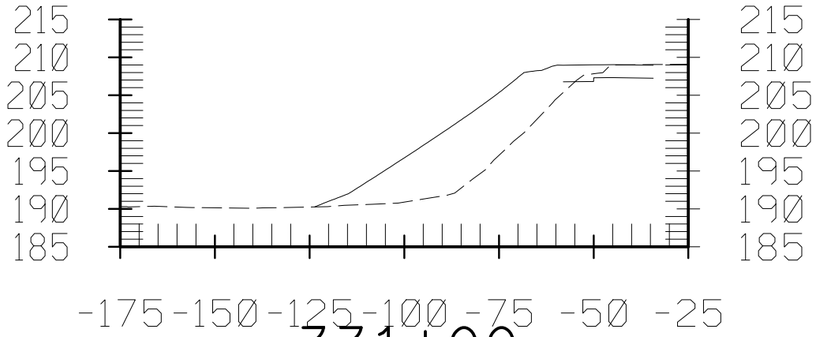

331+00

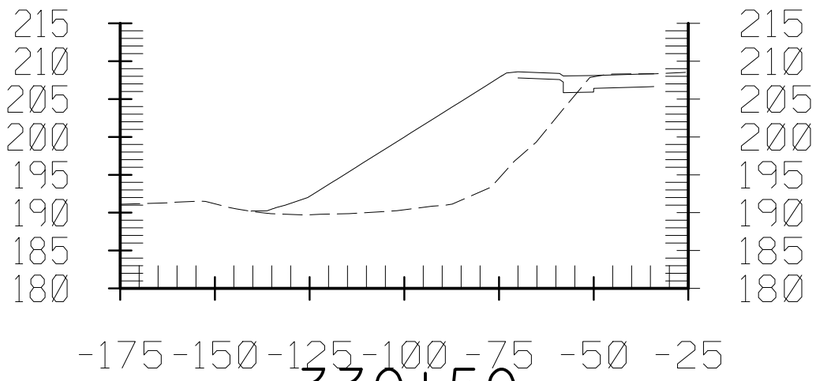

330+50

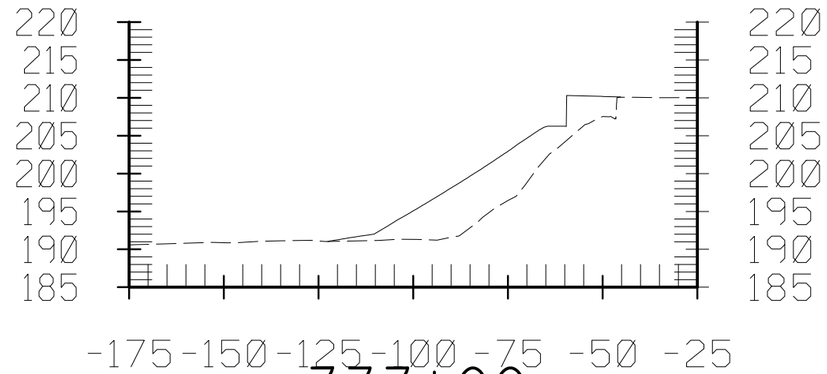

333+00

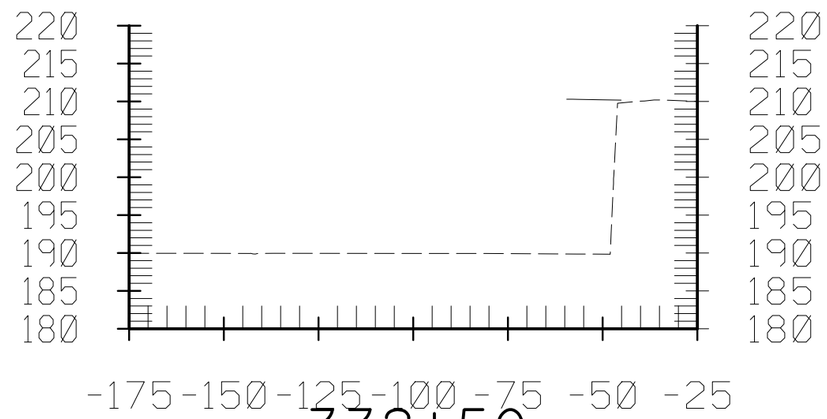

332+50



332+00

SR-91 MAINLINE - B

CONTRACT No. 12-0C5704
PROJECT ID 1200000079
SCALE: Horiz 1" = 40'
Vert 1" = 20'

7/13/12

Dist	COUNTY	ROUTE	POST MILES TOTAL PROJECT	SHEET No.	TOTAL SHEETS
12	Ora	91	0.9/5.4	37	40

FOR EARTHWORK DEVELOPMENT ONLY

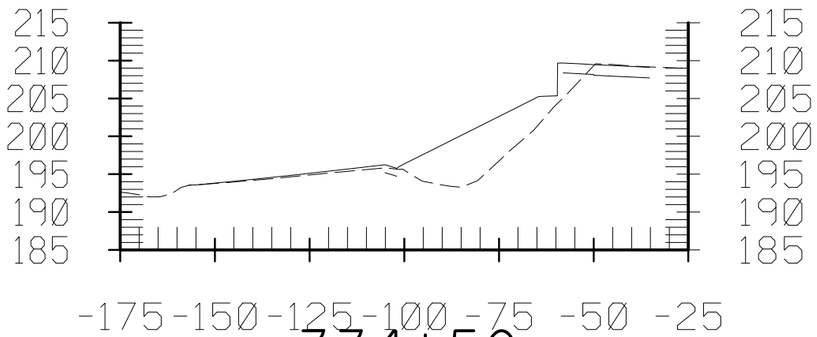

334+50

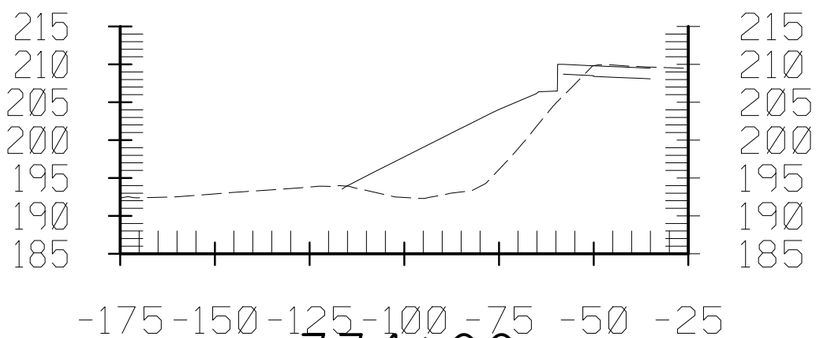

334+00

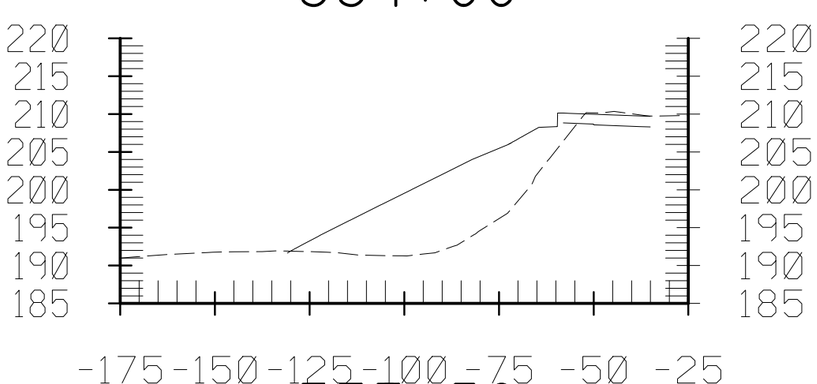

333+50

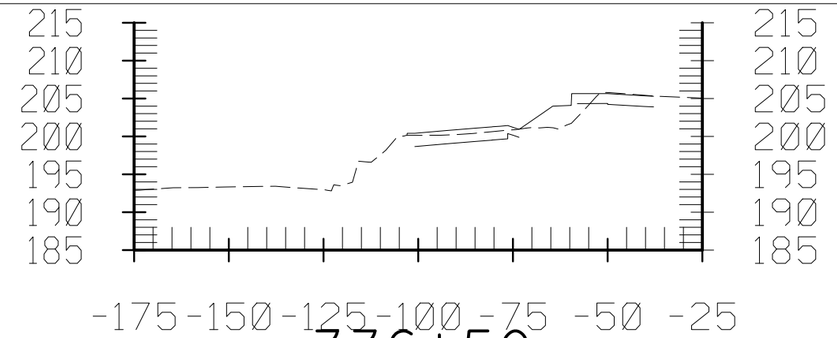

336+50

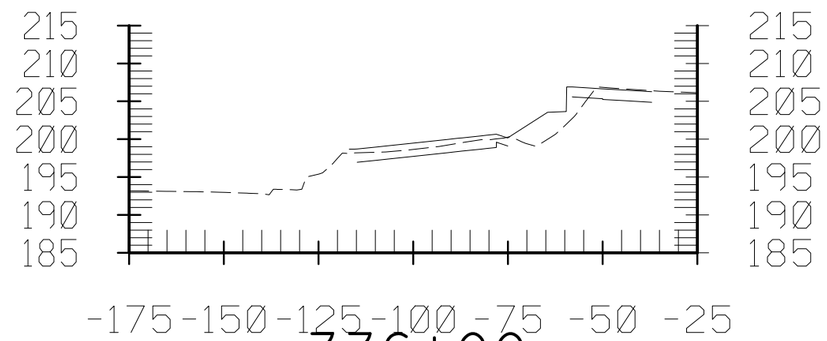

336+00

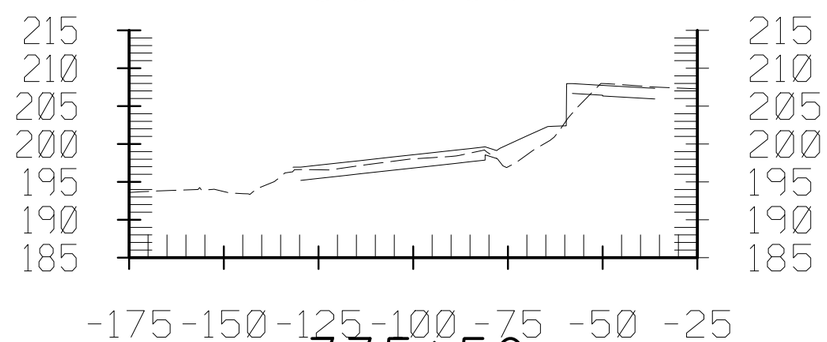

335+50

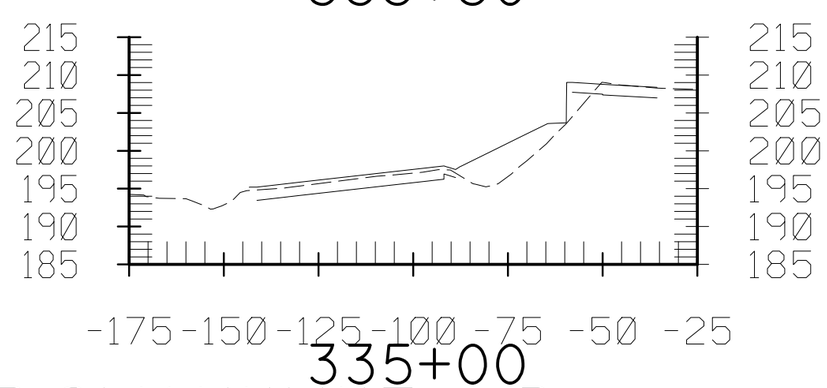

335+00

SR-91 MAINLINE - B

CONTRACT No. 12-0C5704
PROJECT ID 1200000079
SCALE: Horiz 1" = 40'
Vert 1" = 20'

Dist	COUNTY	ROUTE	POST MILES TOTAL PROJECT	SHEET No.	TOTAL SHEETS
12	Ora	91	0.9/5.4	38	40

7/13/12

FOR EARTHWORK DEVELOPMENT ONLY

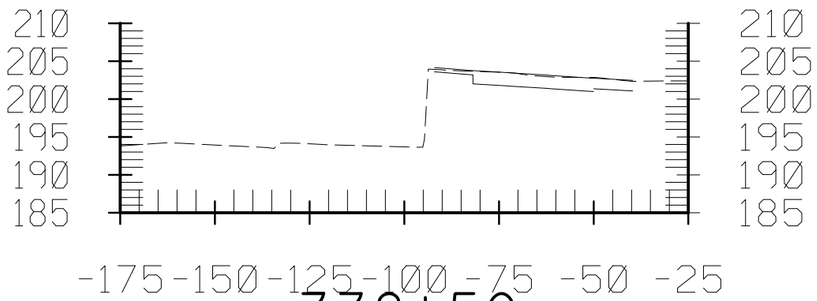

338+50

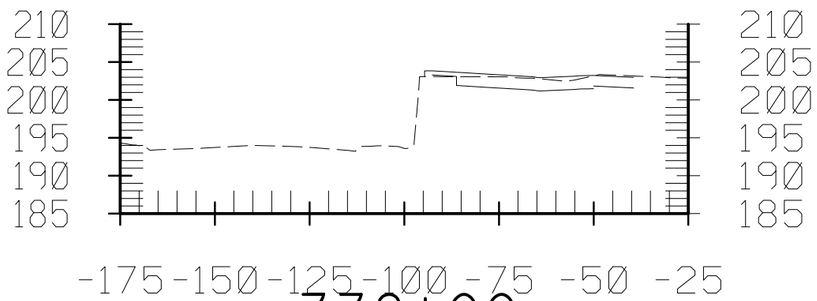

338+00

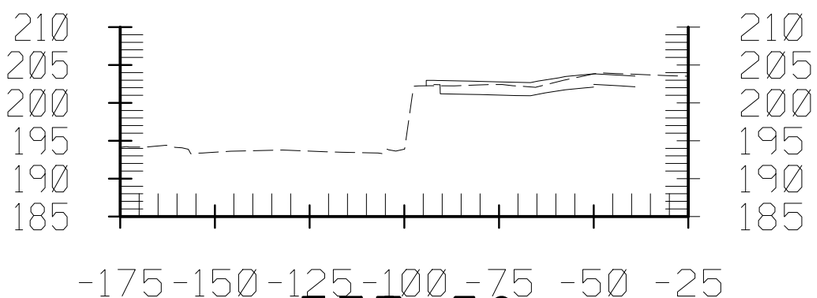

337+50

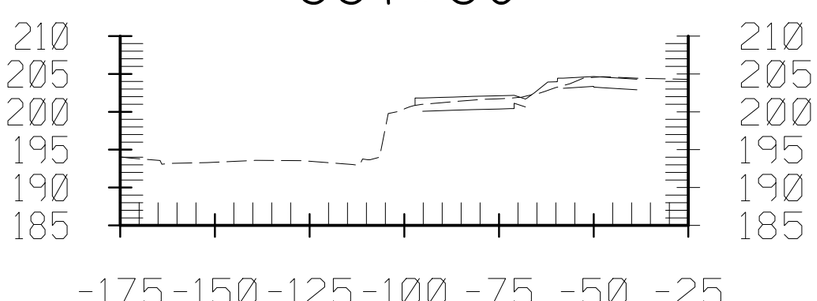

337+00

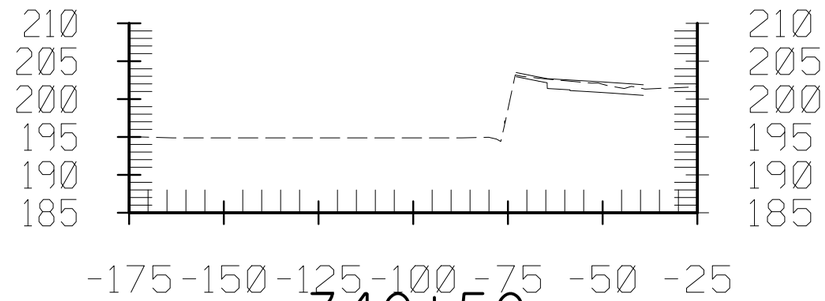

340+50

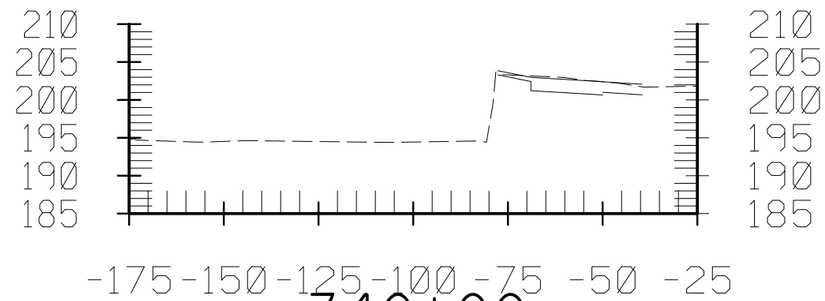

340+00

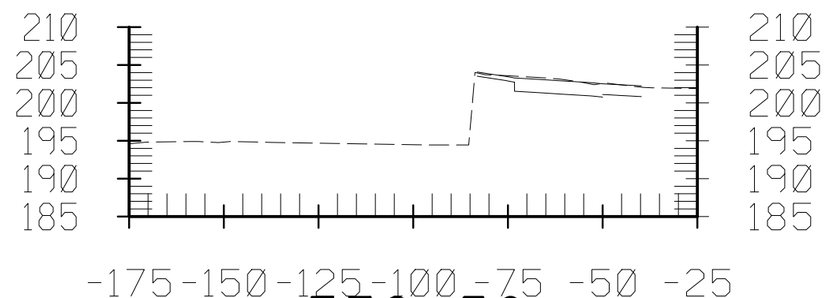

339+50

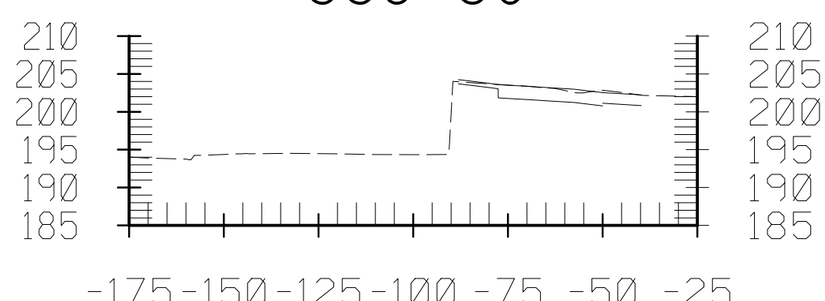

339+00

SR-91 MAINLINE - B

CONTRACT No. 12-0C5704
PROJECT ID 1200000079
SCALE: Horiz 1" = 40'
Vert 1" = 20'

Dist	COUNTY	ROUTE	POST MILES TOTAL PROJECT	SHEET No.	TOTAL SHEETS
12	Ora	91	0.9/5.4	39	40

7/13/12

FOR EARTHWORK DEVELOPMENT ONLY

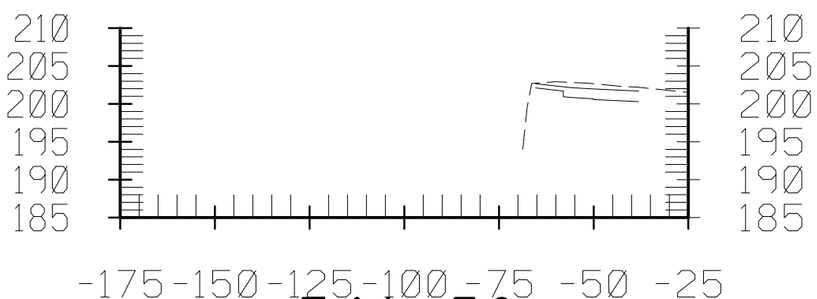

341+50

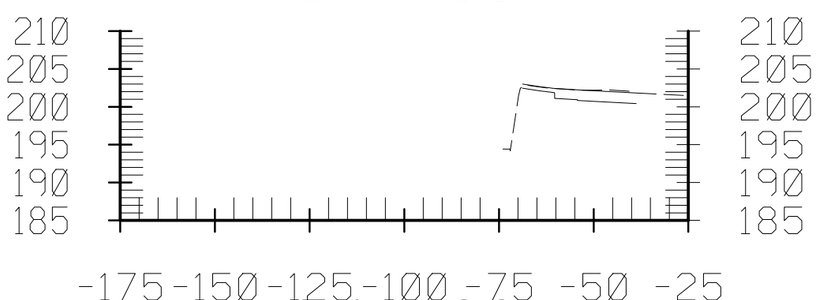

341+00

SR-91 MAINLINE - B

CONTRACT No. 12-0C5704
PROJECT ID 1200000079
SCALE: Horiz 1" = 40'
Vert 1" = 20'

Dist	COUNTY	ROUTE	POST MILES TOTAL PROJECT	SHEET No.	TOTAL SHEETS
12	Ora	91	0.9/5.4	40	40

7/13/12

FOR EARTHWORK DEVELOPMENT ONLY

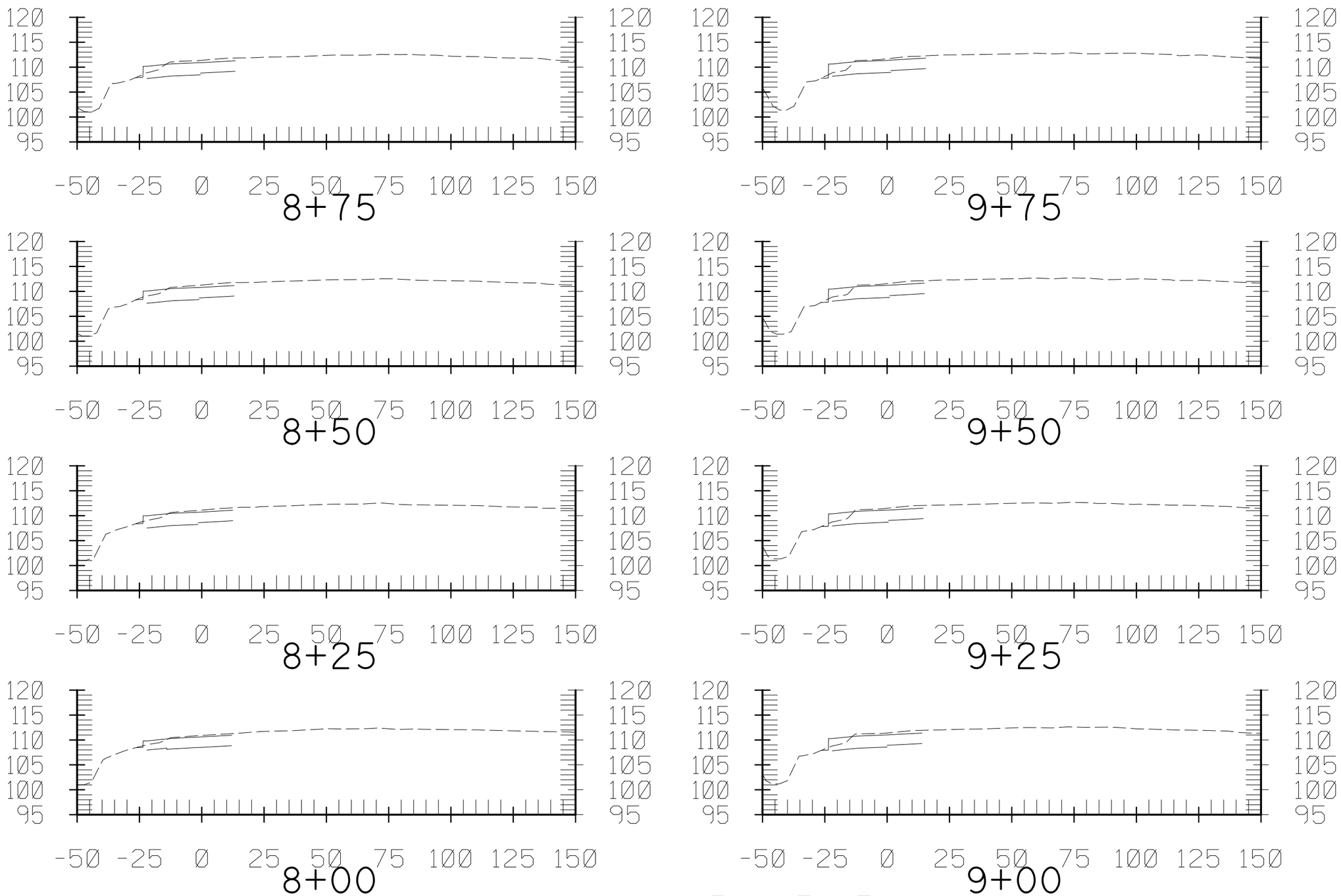

RAMP BHI

CONTRACT No. 12-0C5704
PROJECT ID 1200000079
SCALE: Horiz 1" = 40'
Vert 1" = 20'

Dist	COUNTY	ROUTE	POST MILES TOTAL PROJECT	SHEET No.	TOTAL SHEETS
12	Ora	91	0.9/5.4	1	7

7/13/12

FOR EARTHWORK DEVELOPMENT ONLY

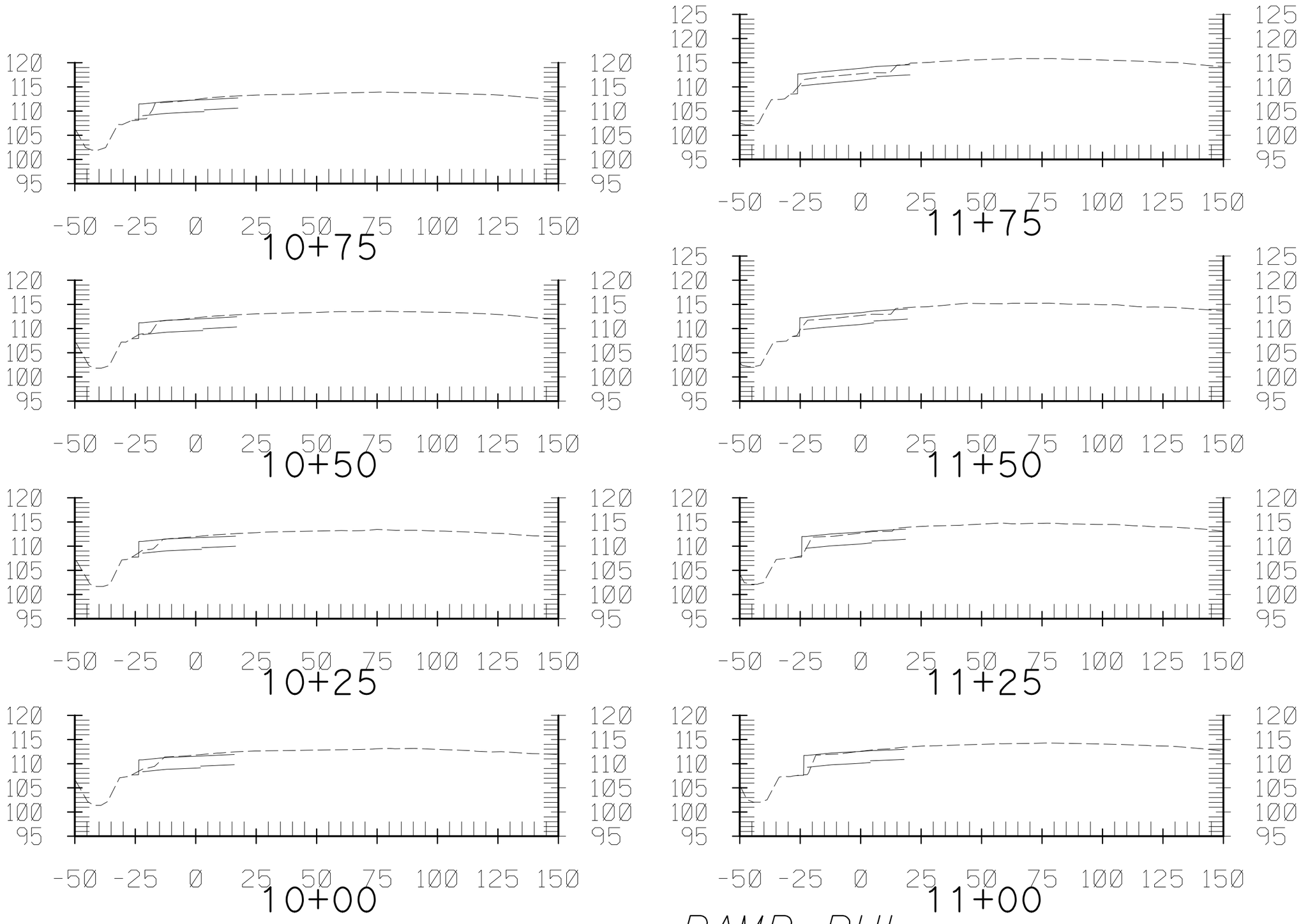

RAMP BHI

CONTRACT No. 12-0C5704
PROJECT ID 1200000079
SCALE: Horiz 1" = 40'
Vert 1" = 20'

Dist	COUNTY	ROUTE	POST MILES TOTAL PROJECT	SHEET No.	TOTAL SHEETS
12	Ora	91	0.9/5.4	2	7

7/13/12

FOR EARTHWORK DEVELOPMENT ONLY

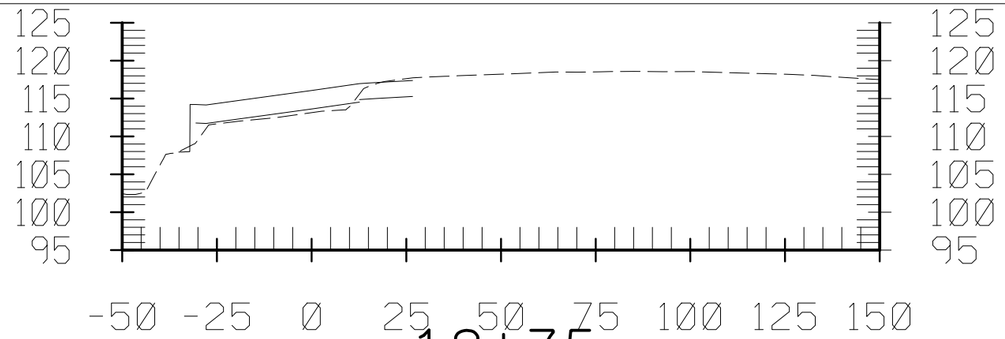

12+75

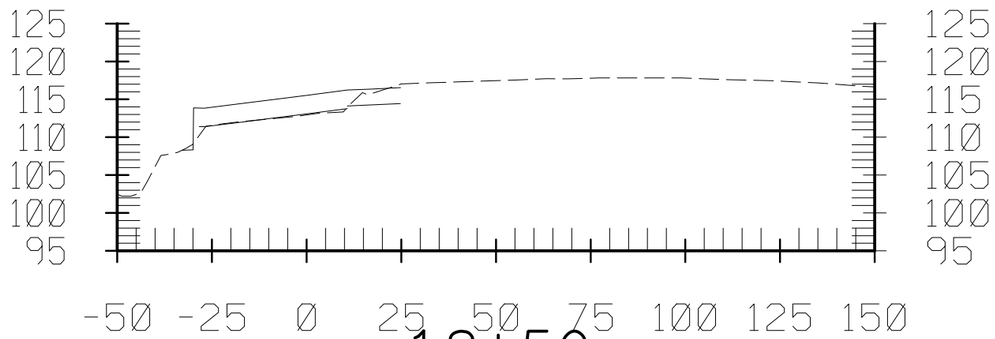

12+50

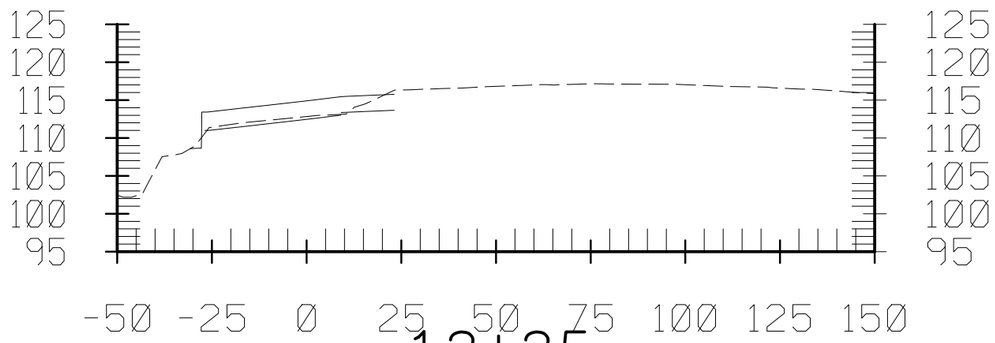

12+25

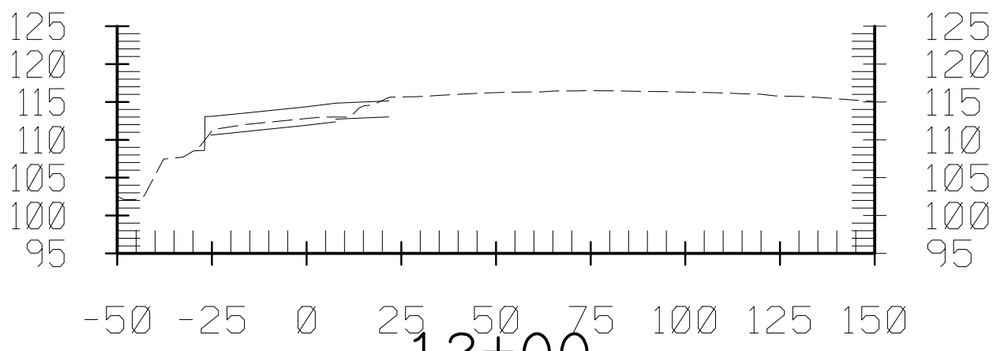

12+00

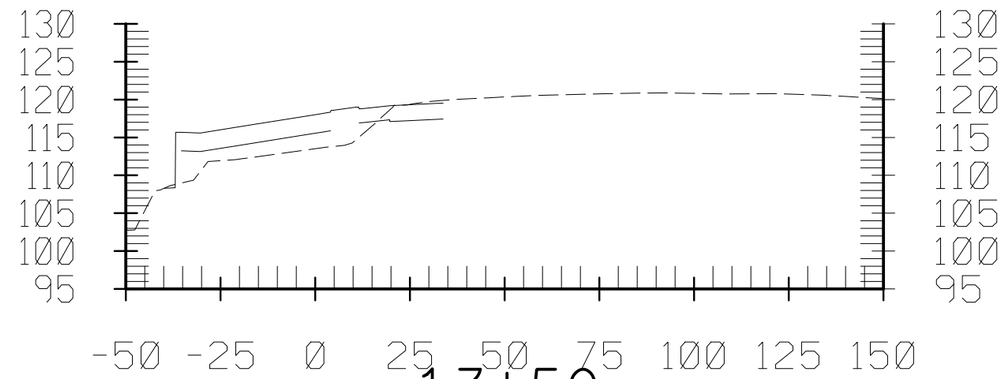

13+50

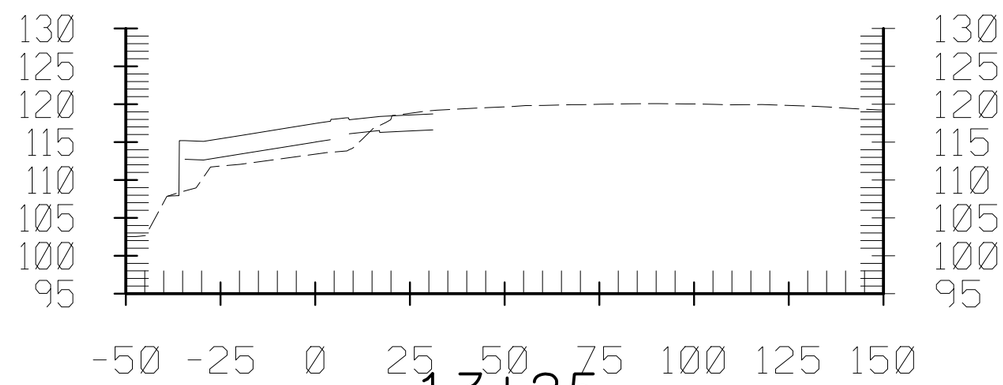

13+25

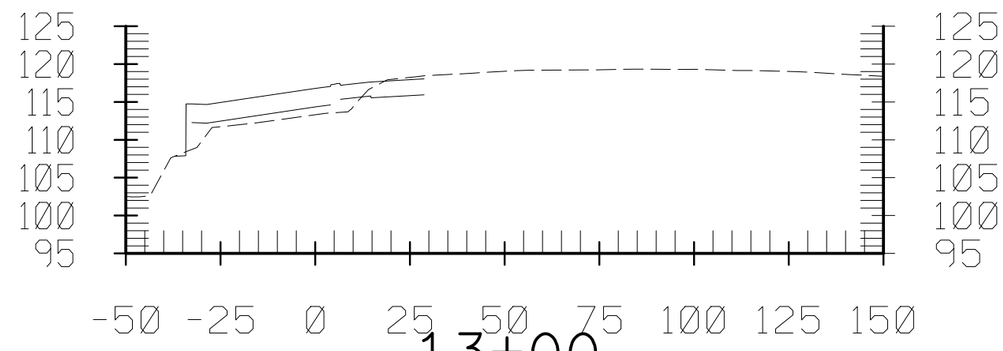

13+00

RAMP BHI

CONTRACT No. 12-0C5704
PROJECT ID 1200000079
SCALE: Horiz 1" = 40'
Vert 1" = 20'

Dist	COUNTY	ROUTE	POST MILES TOTAL PROJECT	SHEET No.	TOTAL SHEETS
12	Ora	91	0.9/5.4	3	7

7/13/12

FOR EARTHWORK DEVELOPMENT ONLY

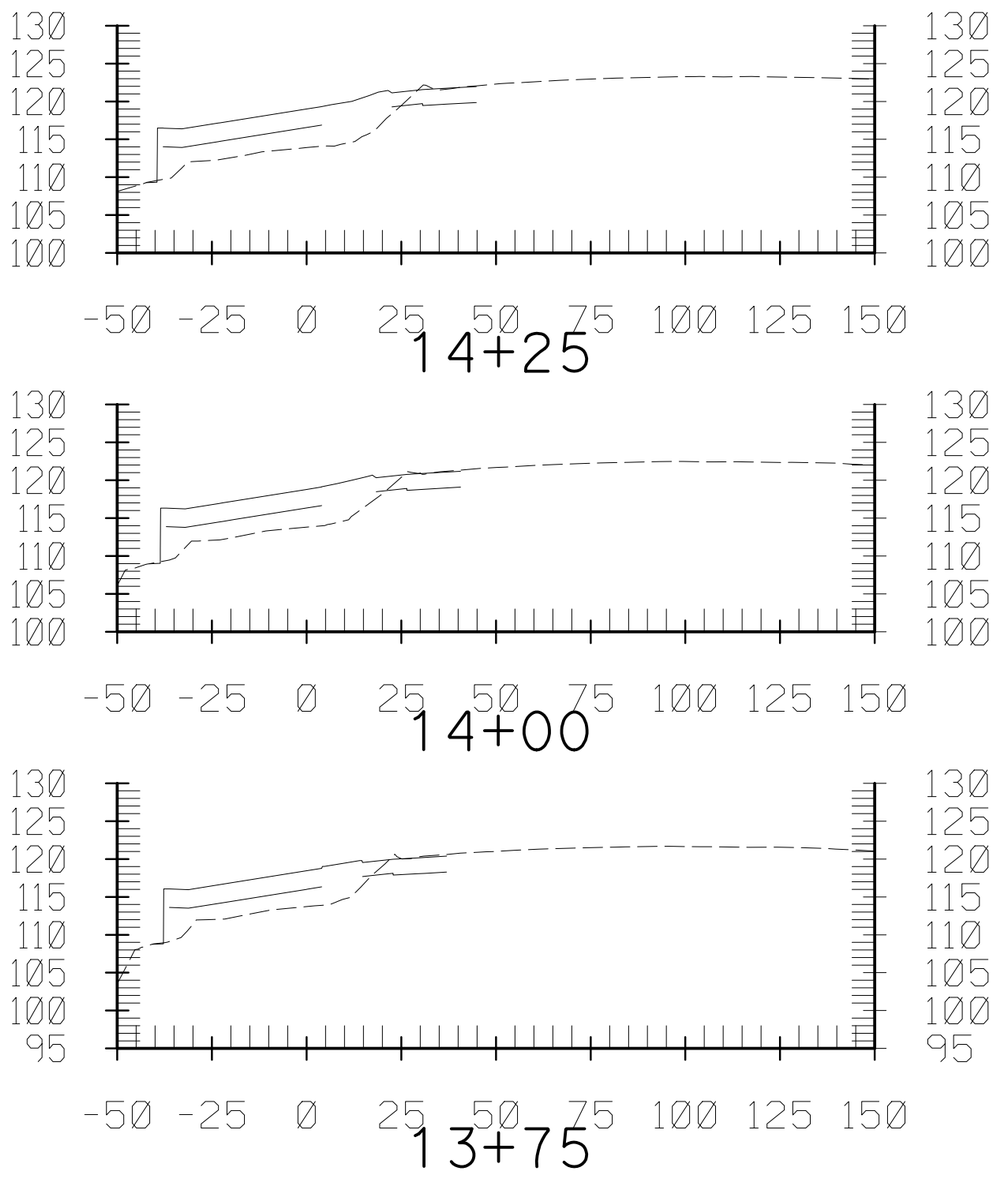

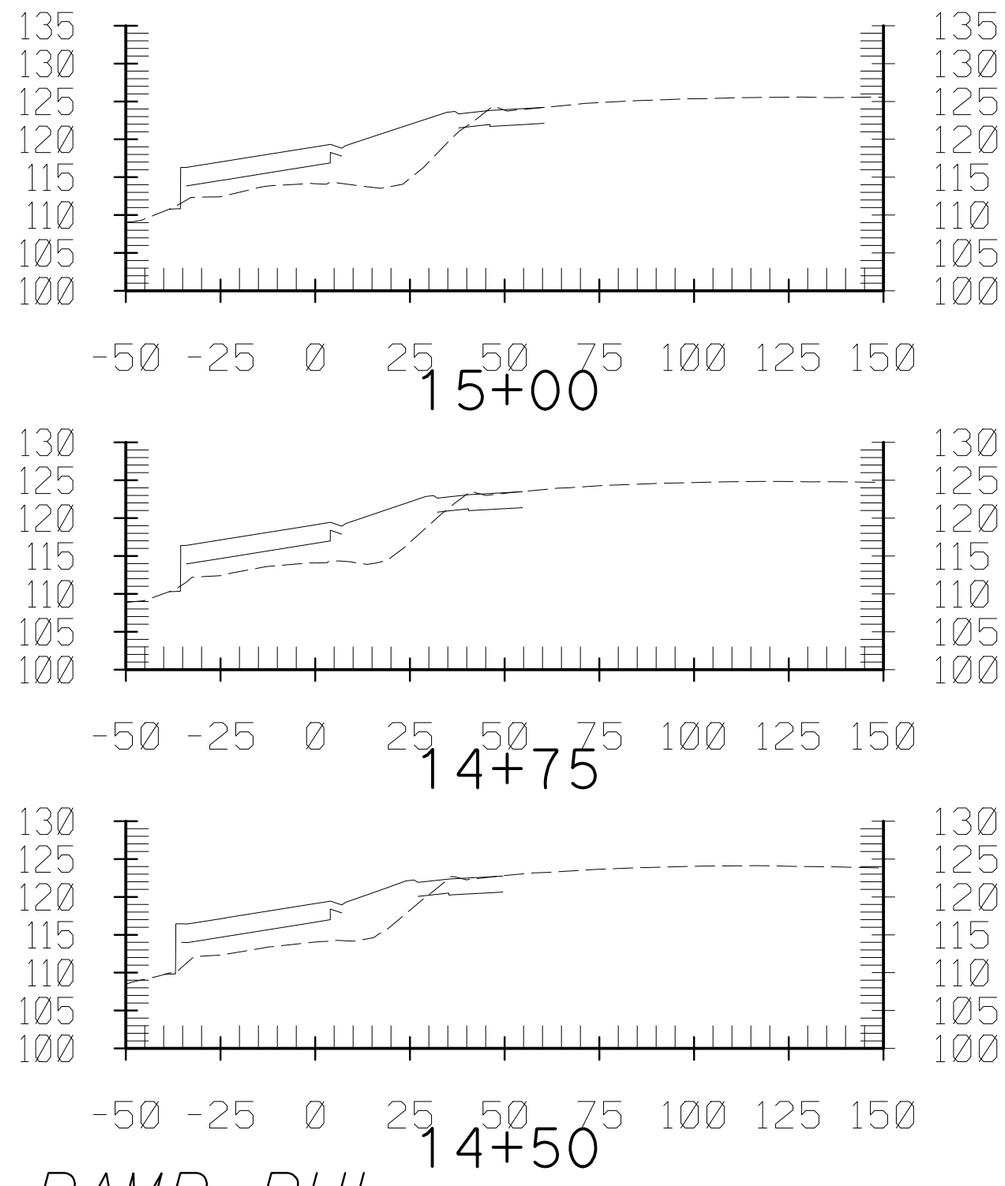

RAMP BHI

CONTRACT No. 12-0C5704
PROJECT ID 1200000079
SCALE: Horiz 1" = 40'
Vert 1" = 20'

Dist	COUNTY	ROUTE	POST MILES TOTAL PROJECT	SHEET No.	TOTAL SHEETS
12	Ora	91	0.9/5.4	4	7

7/13/12

FOR EARTHWORK DEVELOPMENT ONLY

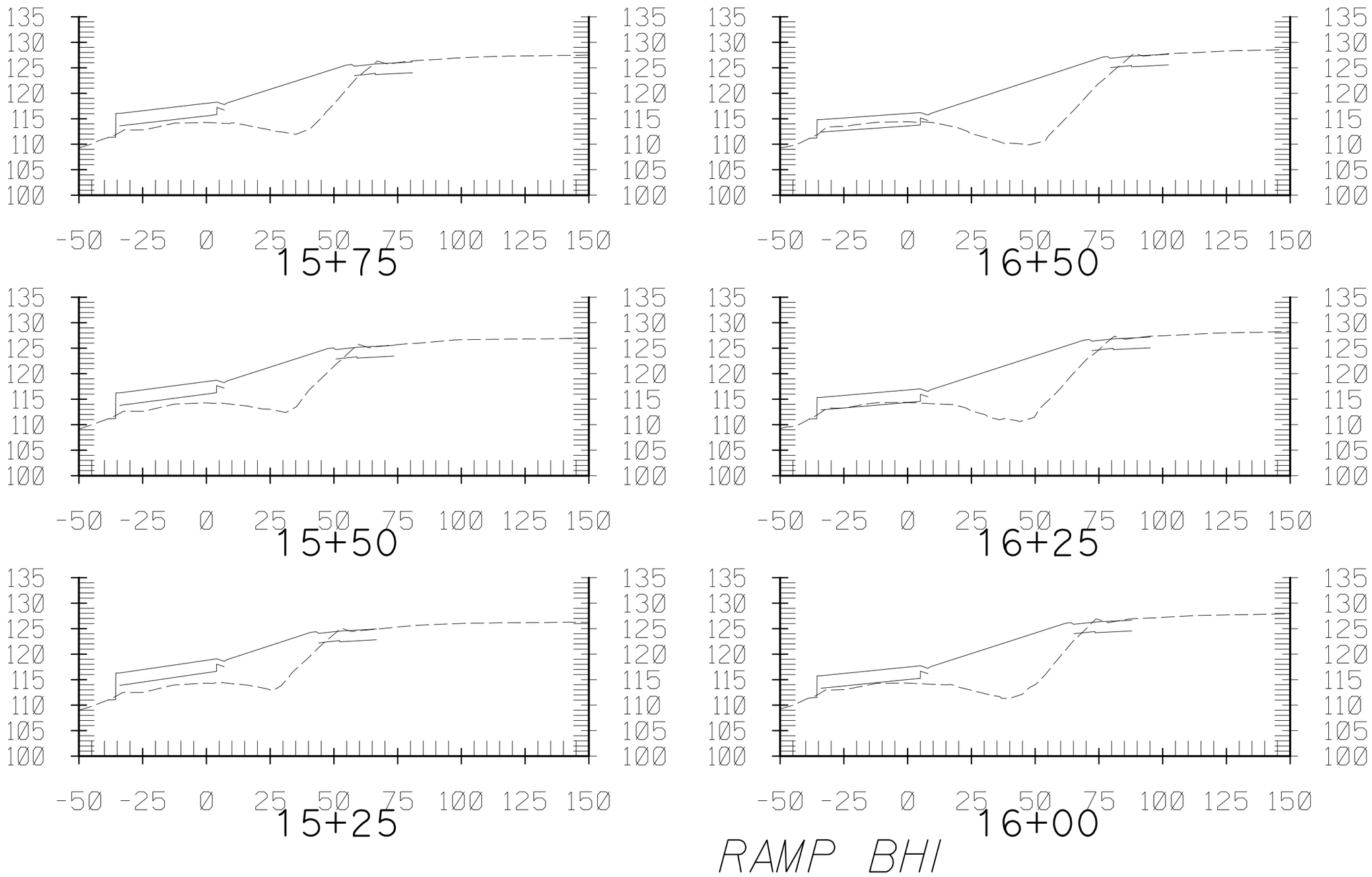

RAMP BHI

CONTRACT No. 12-0C5704
PROJECT ID 1200000079
SCALE: Horiz 1" = 40'
Vert 1" = 20'

Dist	COUNTY	ROUTE	POST MILES TOTAL PROJECT	SHEET No.	TOTAL SHEETS
12	Ora	91	0.9/5.4	5	7

7/13/12

FOR EARTHWORK DEVELOPMENT ONLY

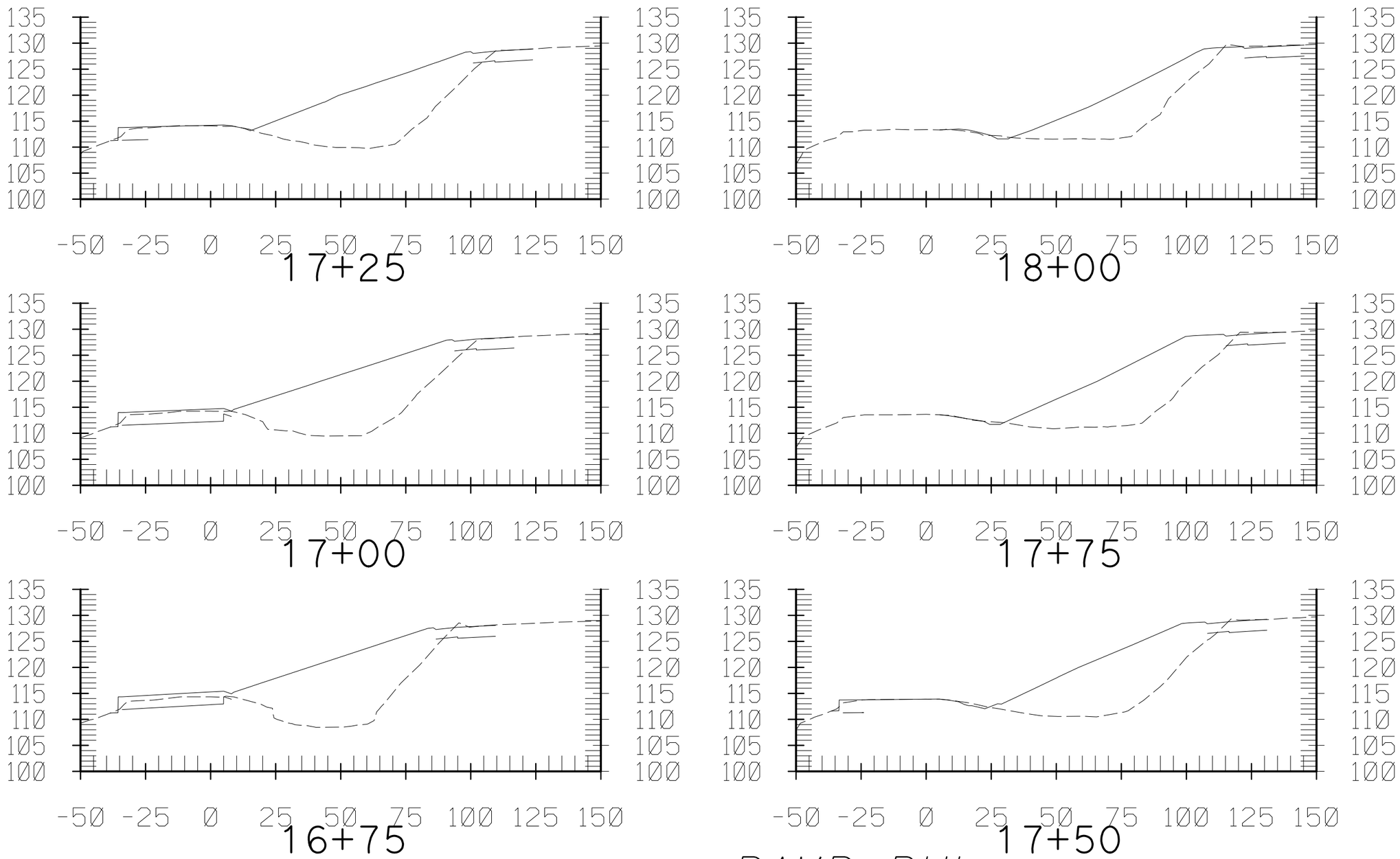

RAMP BHI

CONTRACT No. 12-0C5704
PROJECT ID 1200000079
SCALE: Horiz 1" = 40'
Vert 1" = 20'

Dist	COUNTY	ROUTE	POST MILES TOTAL PROJECT	SHEET No.	TOTAL SHEETS
12	Ora	91	0.9/5.4	6	7

7/13/12

FOR EARTHWORK DEVELOPMENT ONLY

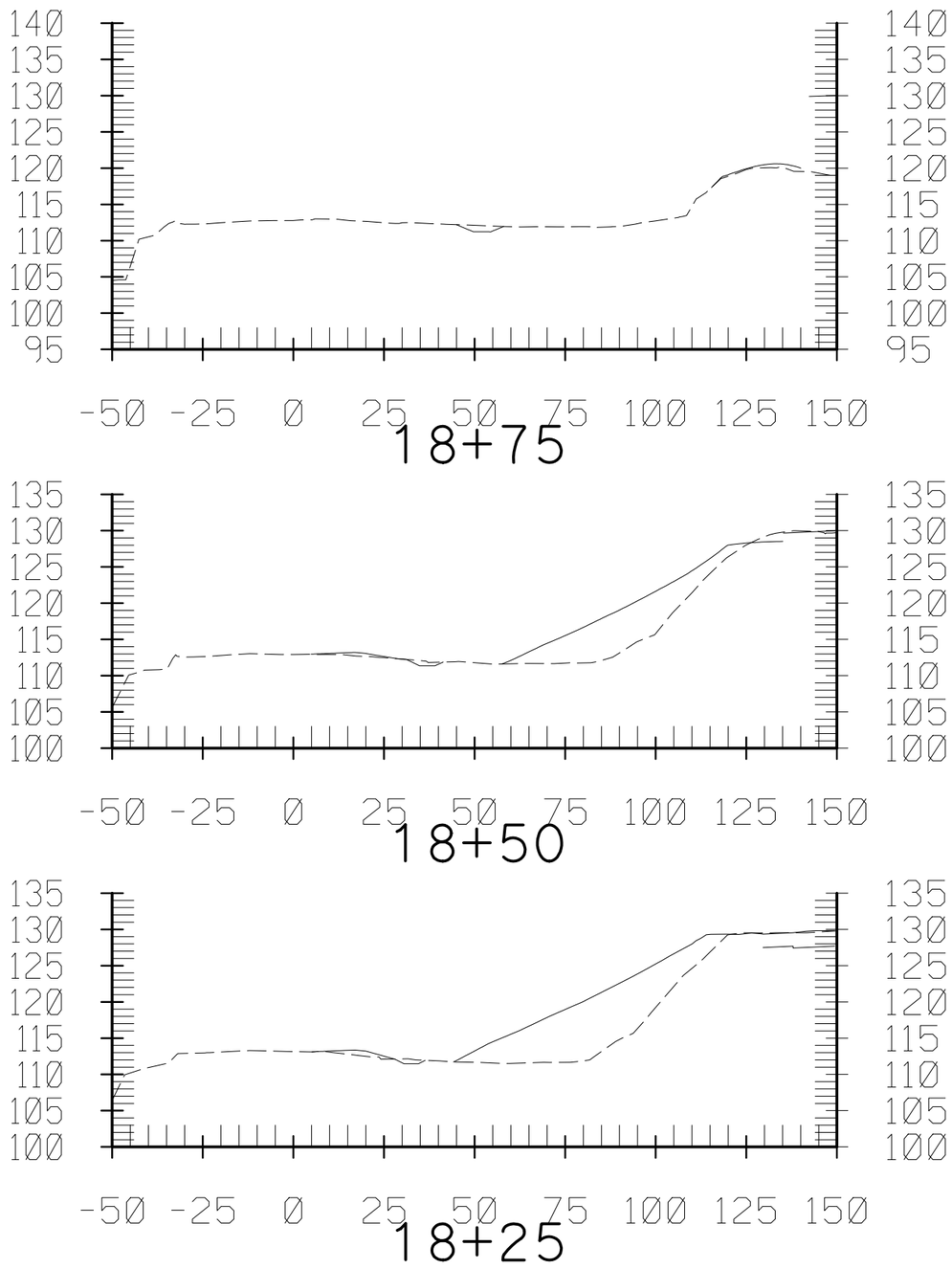

RAMP BHI

CONTRACT No. 12-0C5704
PROJECT ID 1200000079
SCALE: Horiz 1" = 40'
Vert 1" = 20'

Dist	COUNTY	ROUTE	POST MILES TOTAL PROJECT	SHEET No.	TOTAL SHEETS
12	Ora	91	0.9/5.4	7	7

7/13/12

FOR EARTHWORK DEVELOPMENT ONLY

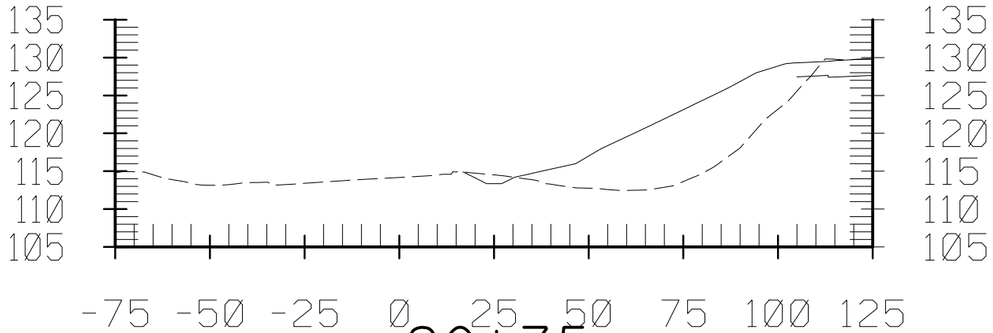

20+75

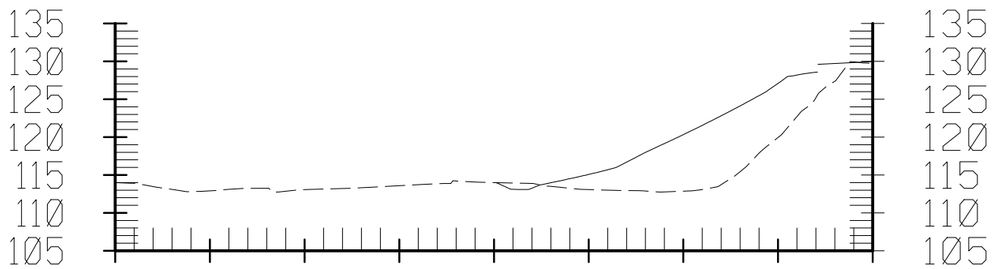

20+50

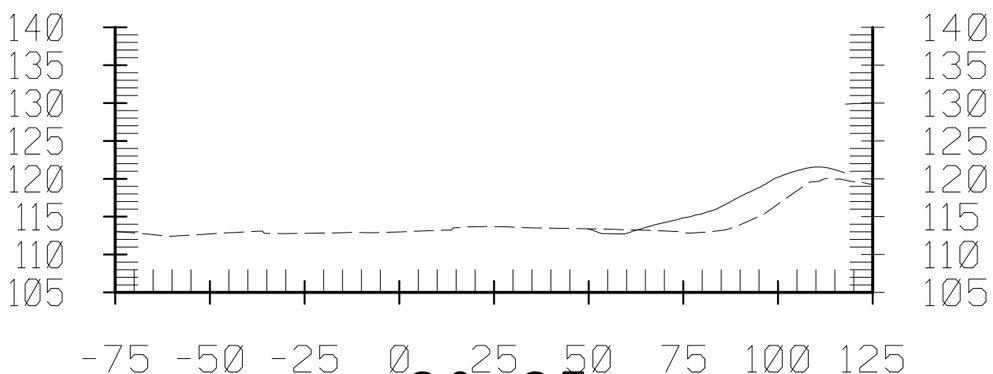

20+25

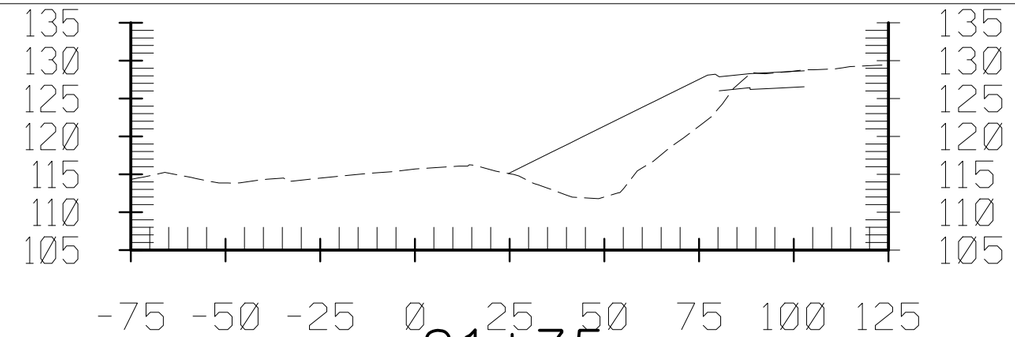

21+75

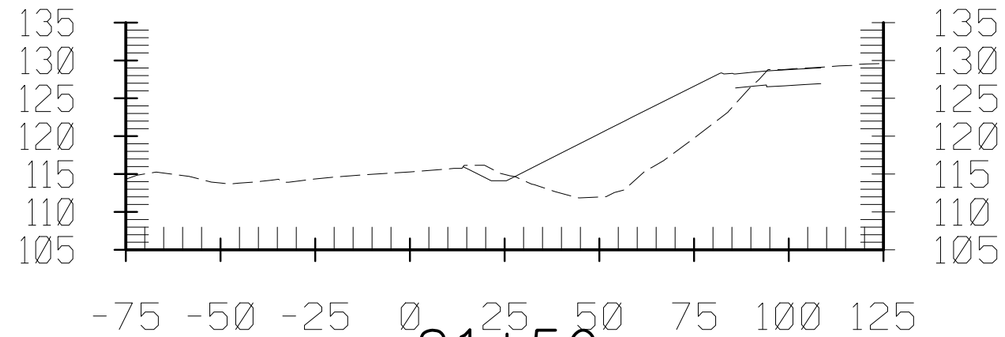

21+50

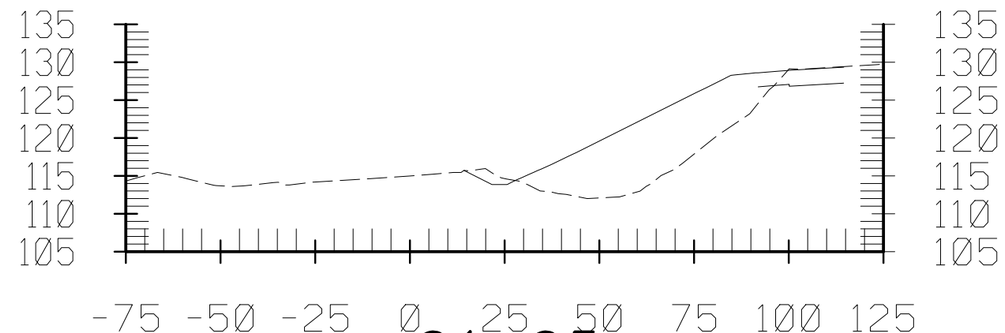

21+25

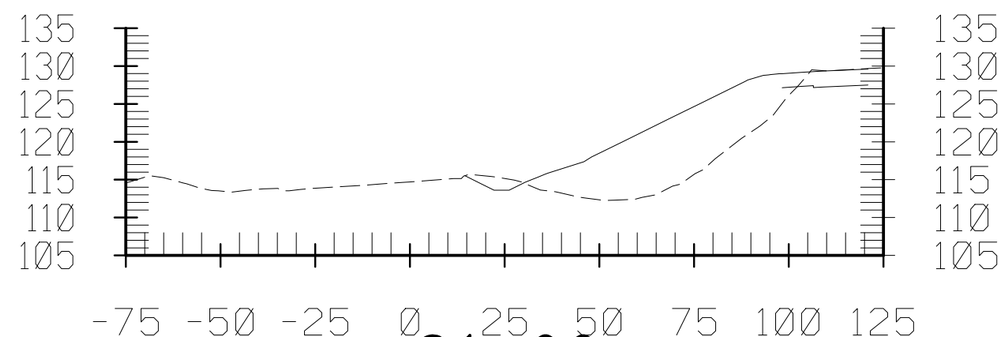

21+00

RAMP BH2

CONTRACT No. 12-0C5704
PROJECT ID 1200000079
SCALE: Horiz 1" = 40'
Vert 1" = 20'

7/13/12

Dist	COUNTY	ROUTE	POST MILES TOTAL PROJECT	SHEET No.	TOTAL SHEETS
12	Ora	91	0.9/5.4	1	5

FOR EARTHWORK DEVELOPMENT ONLY

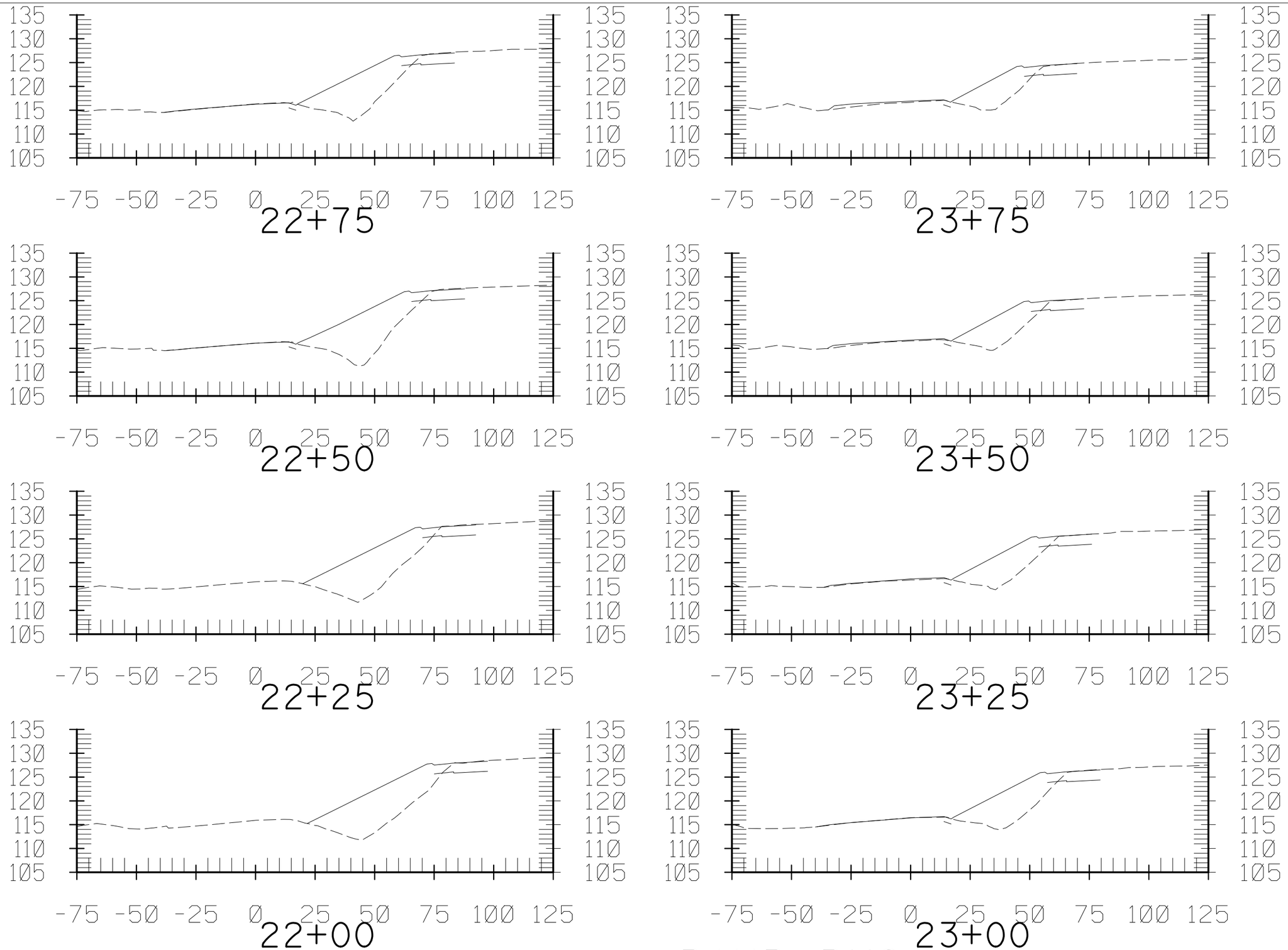

RAMP BH2

CONTRACT No. 12-0C5704
PROJECT ID 1200000079
SCALE: Horiz 1" = 40'
Vert 1" = 20'

Dist	COUNTY	ROUTE	POST MILES TOTAL PROJECT	SHEET No.	TOTAL SHEETS
12	Ora	91	0.9/5.4	2	5

7/13/12

FOR EARTHWORK DEVELOPMENT ONLY

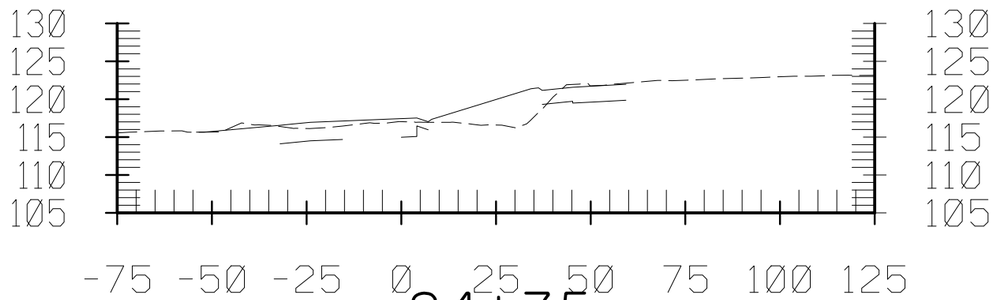

24+75

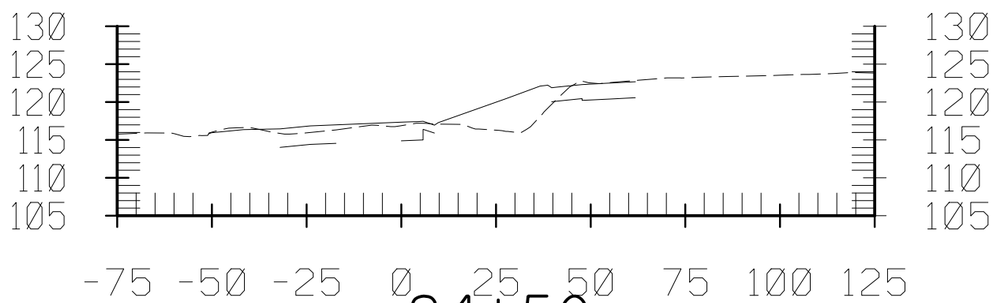

24+50

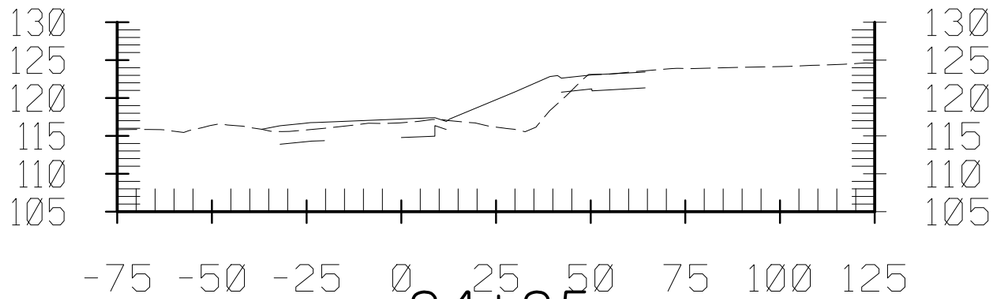

24+25

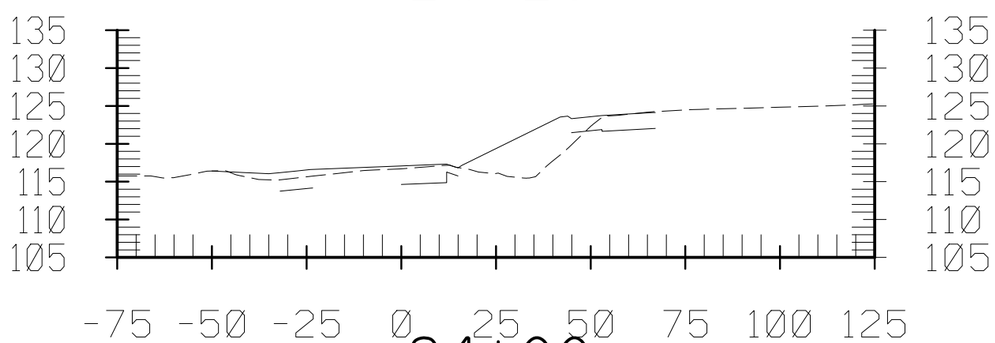

24+00

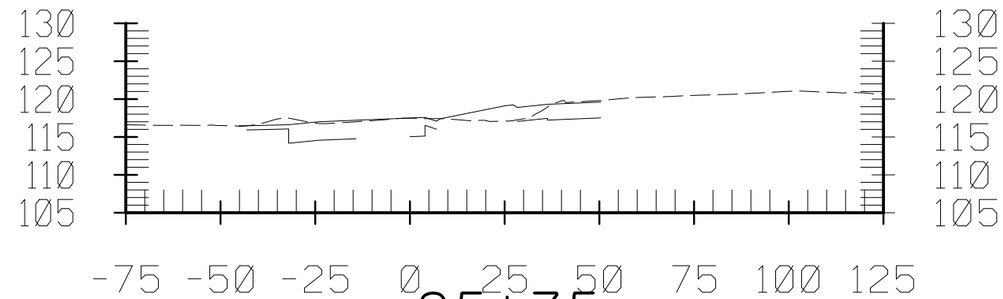

25+75

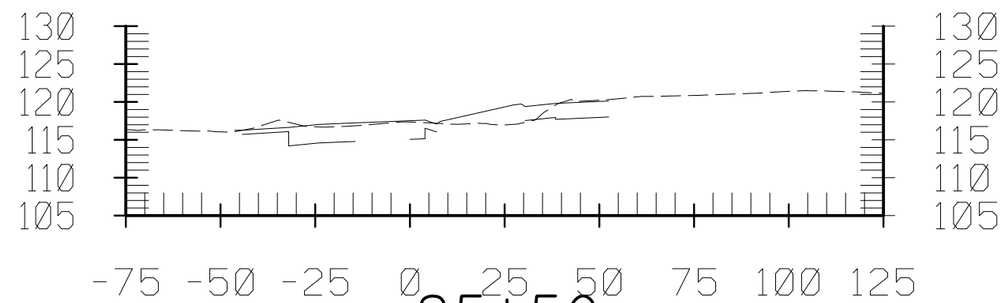

25+50

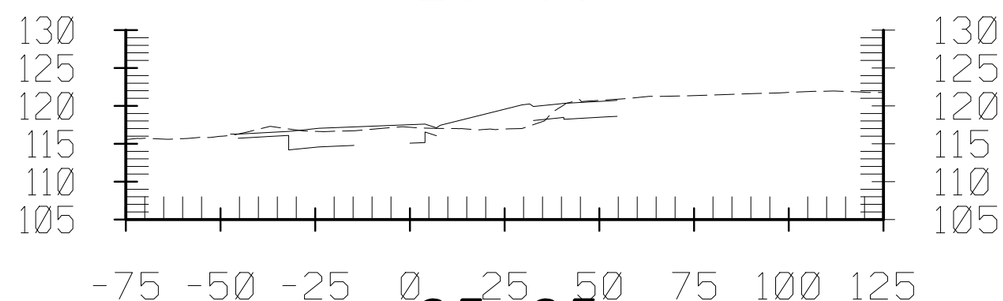

25+25



25+00

RAMP BH2

CONTRACT No. 12-0C5704
PROJECT ID 1200000079
SCALE: Horiz 1" = 40'
Vert 1" = 20'

Dist	COUNTY	ROUTE	POST MILES TOTAL PROJECT	SHEET No.	TOTAL SHEETS
12	Ora	91	0.9/5.4	3	5

7/13/12

FOR EARTHWORK DEVELOPMENT ONLY

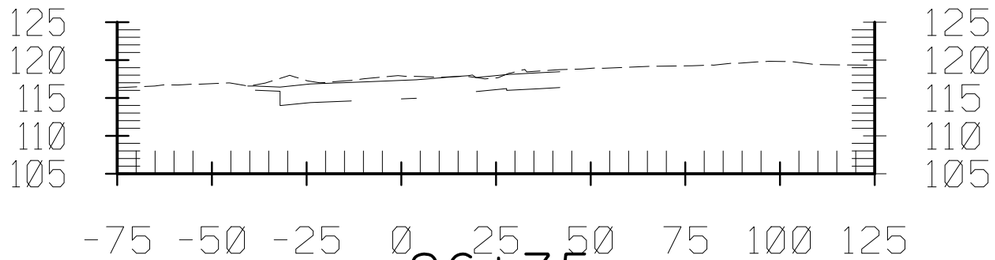

26+75

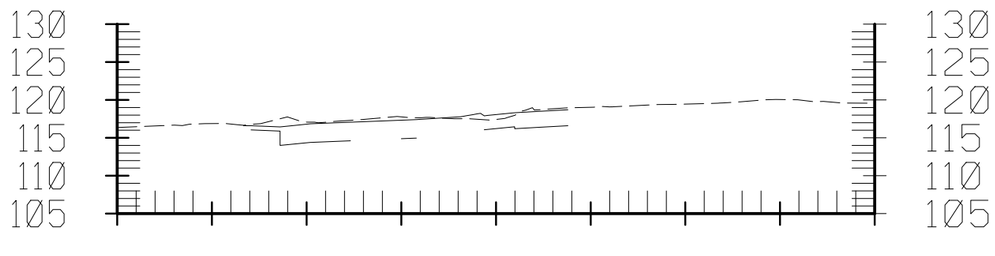

26+50



26+25



26+00

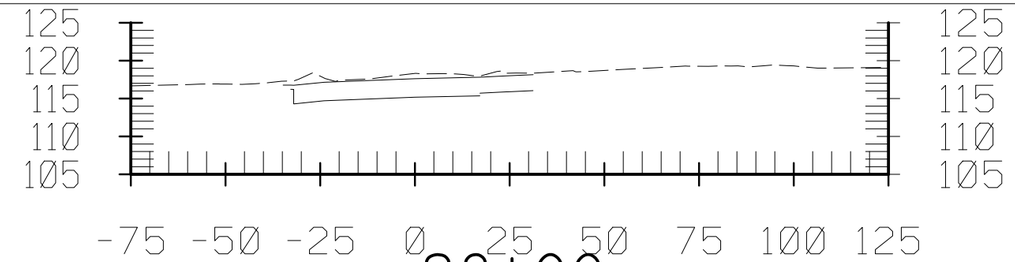

28+00

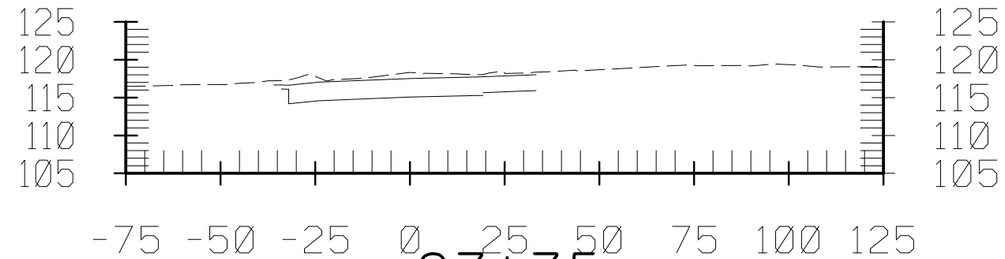

27+75

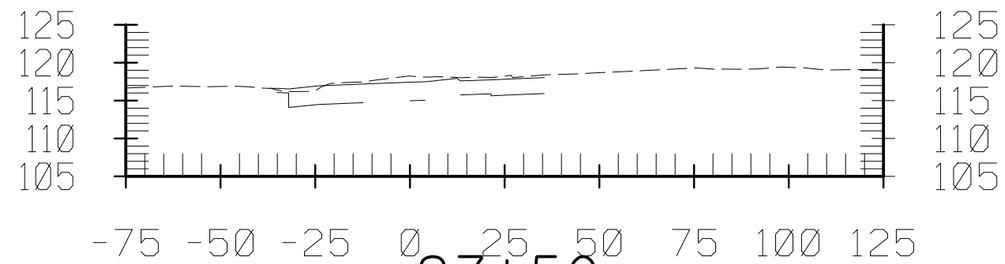

27+50

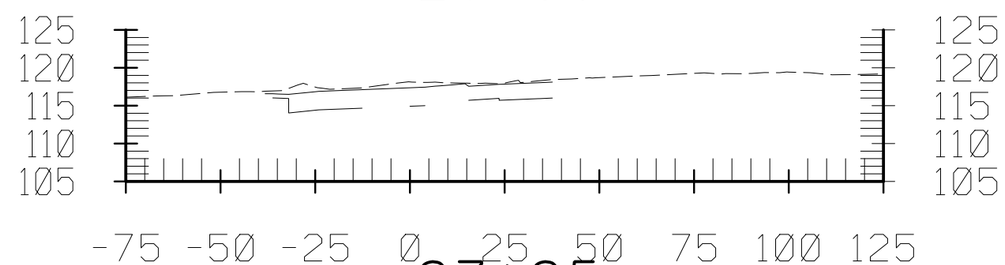

27+25

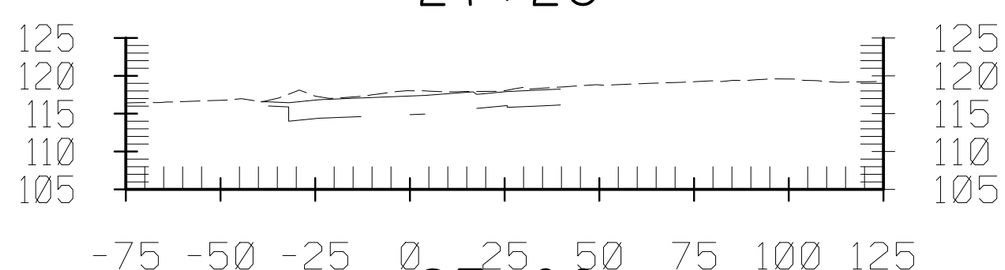

27+00

RAMP BH2

CONTRACT No. 12-0C5704
PROJECT ID 1200000079
SCALE: Horiz 1" = 40'
Vert 1" = 20'

Dist	COUNTY	ROUTE	POST MILES TOTAL PROJECT	SHEET No.	TOTAL SHEETS
12	Ora	91	0.9/5.4	4	5

7/13/12

FOR EARTHWORK DEVELOPMENT ONLY

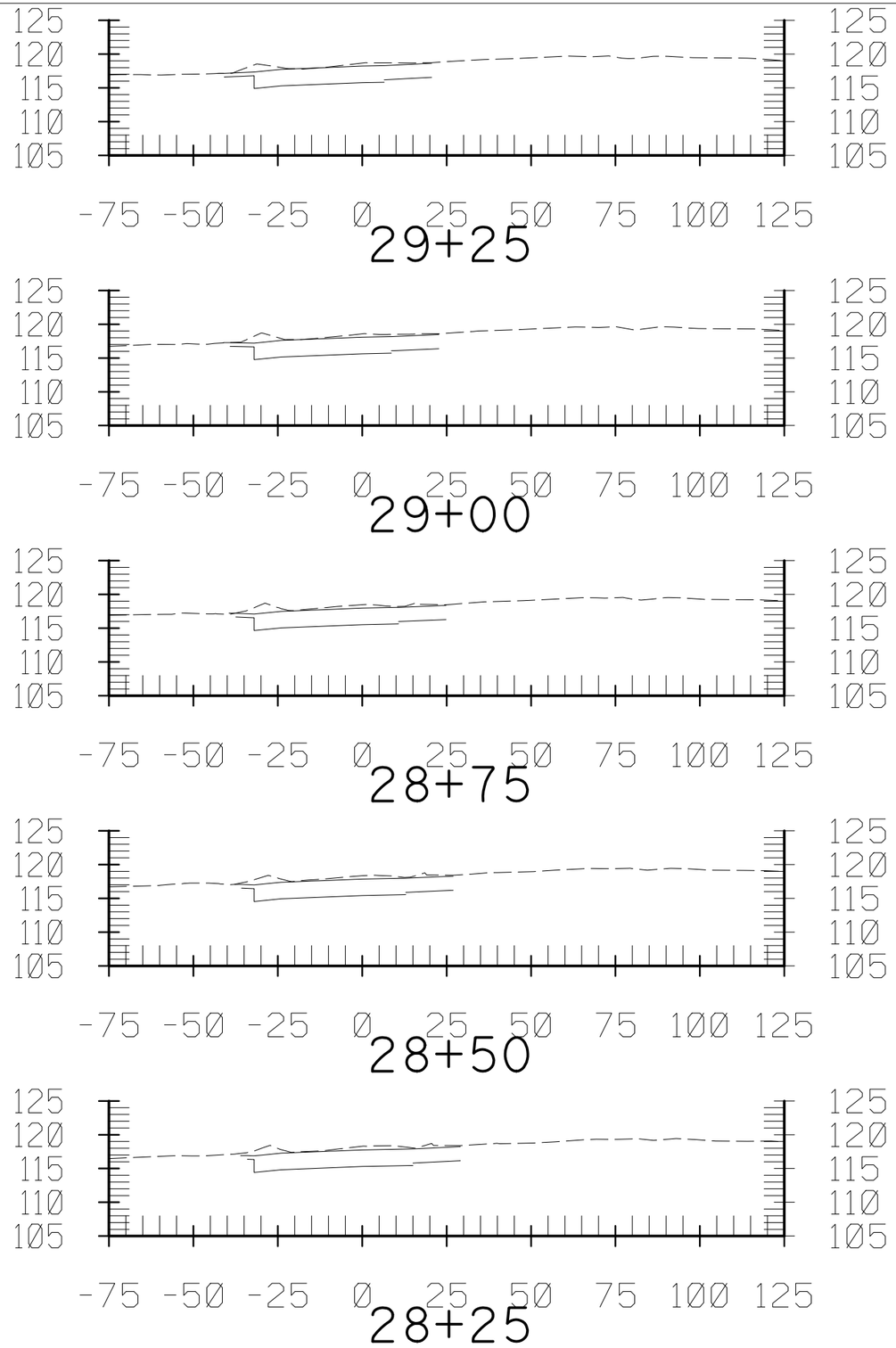

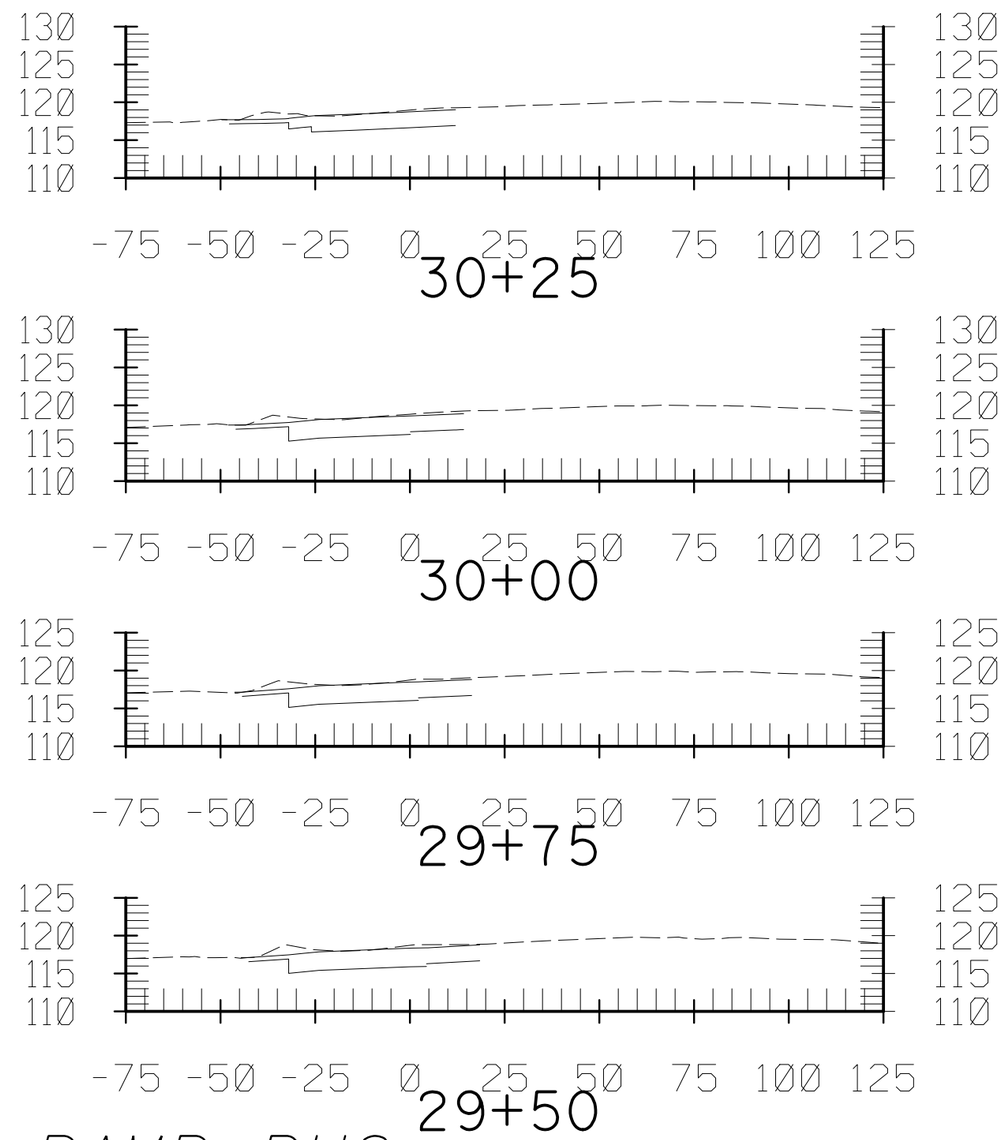

RAMP BH2

CONTRACT No. 12-0C5704
PROJECT ID 1200000079
SCALE: Horiz 1" = 40'
Vert 1" = 20'

Dist	COUNTY	ROUTE	POST MILES TOTAL PROJECT	SHEET No.	TOTAL SHEETS
12	Ora	91	0.9/5.4	5	5

7/13/12

FOR EARTHWORK DEVELOPMENT ONLY

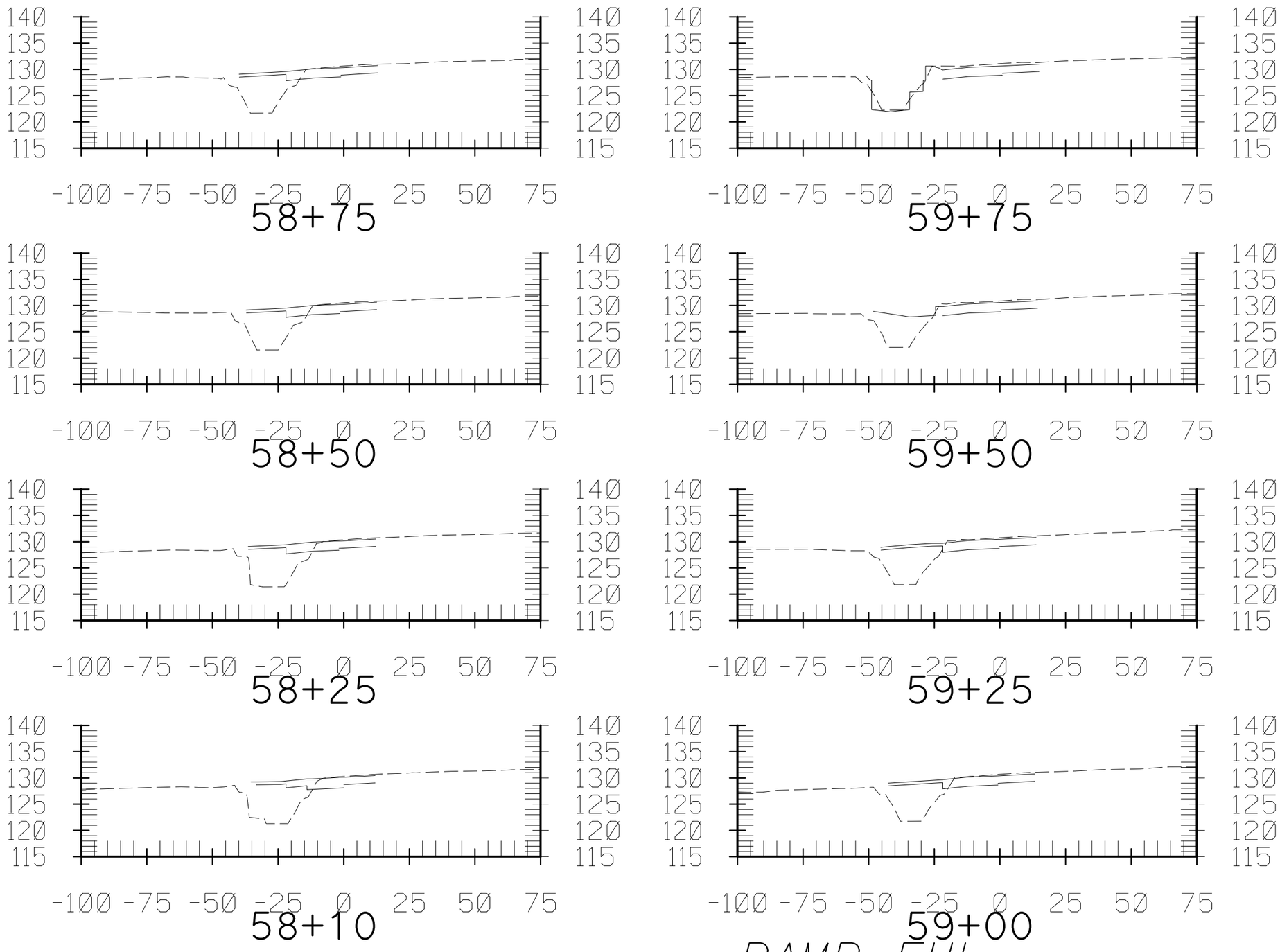

RAMP EUI

CONTRACT No. 12-0C5704
PROJECT ID 1200000079
SCALE: Horiz 1" = 40'
Vert 1" = 20'

Dist	COUNTY	ROUTE	POST MILES TOTAL PROJECT	SHEET No.	TOTAL SHEETS
12	Ora	91	0.9/5.4	1	7

7/13/12

FOR EARTHWORK DEVELOPMENT ONLY

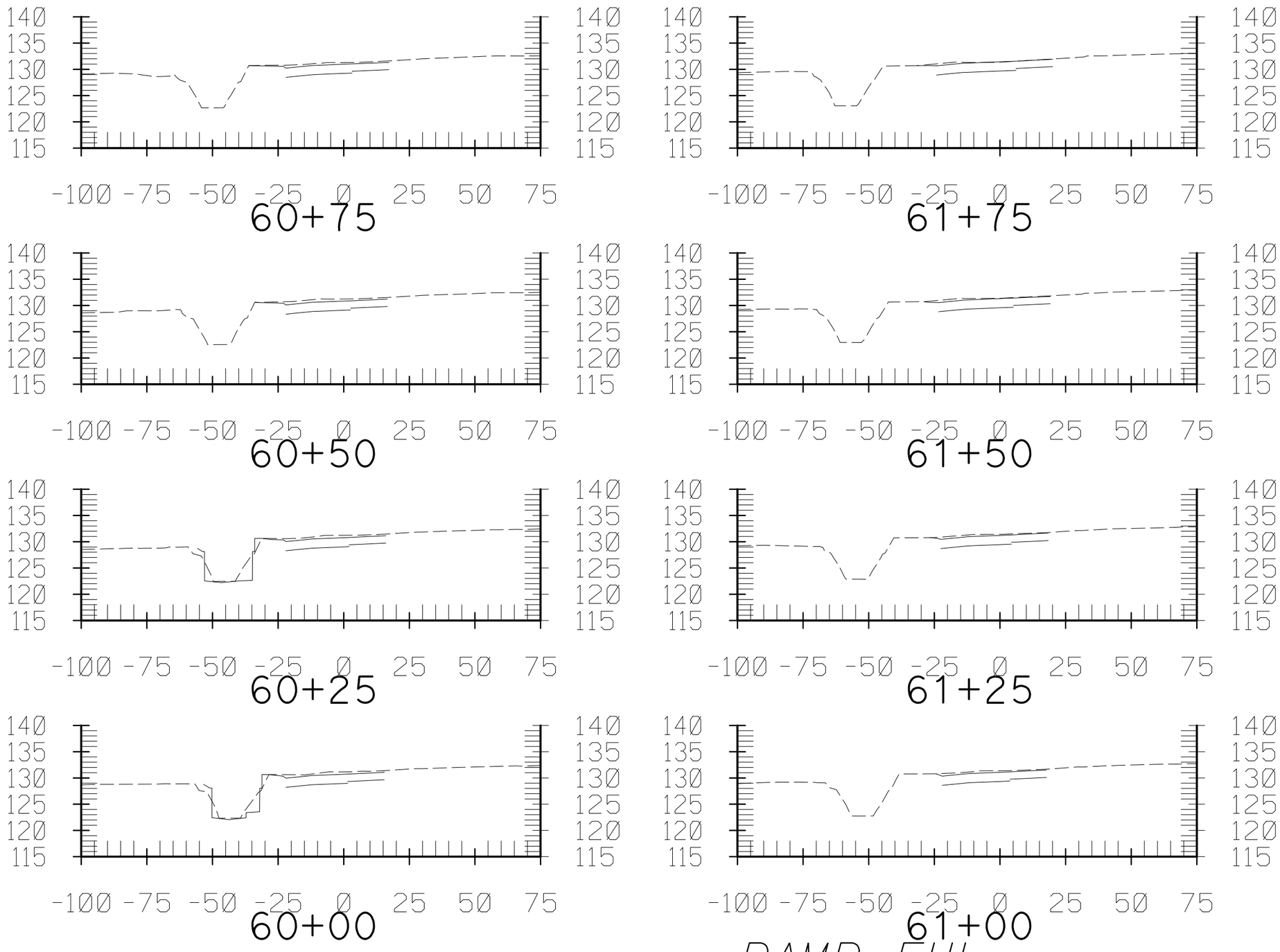

RAMP EUI

CONTRACT No. 12-0C5704
PROJECT ID 1200000079
SCALE: Horiz 1" = 40'
Vert 1" = 20'

Dist	COUNTY	ROUTE	POST MILES TOTAL PROJECT	SHEET No.	TOTAL SHEETS
12	Ora	91	0.9/5.4	2	7

7/13/12

FOR EARTHWORK DEVELOPMENT ONLY

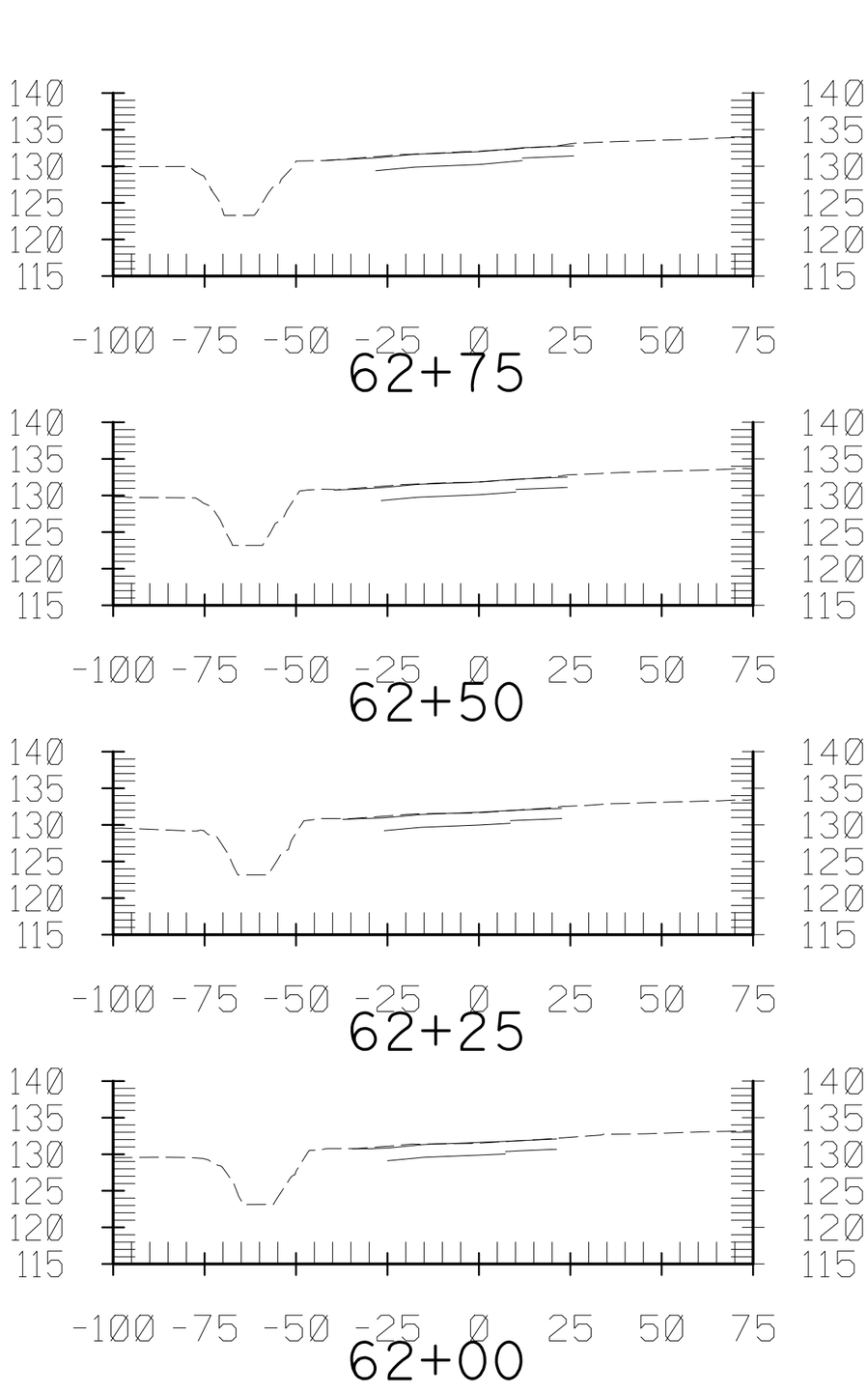

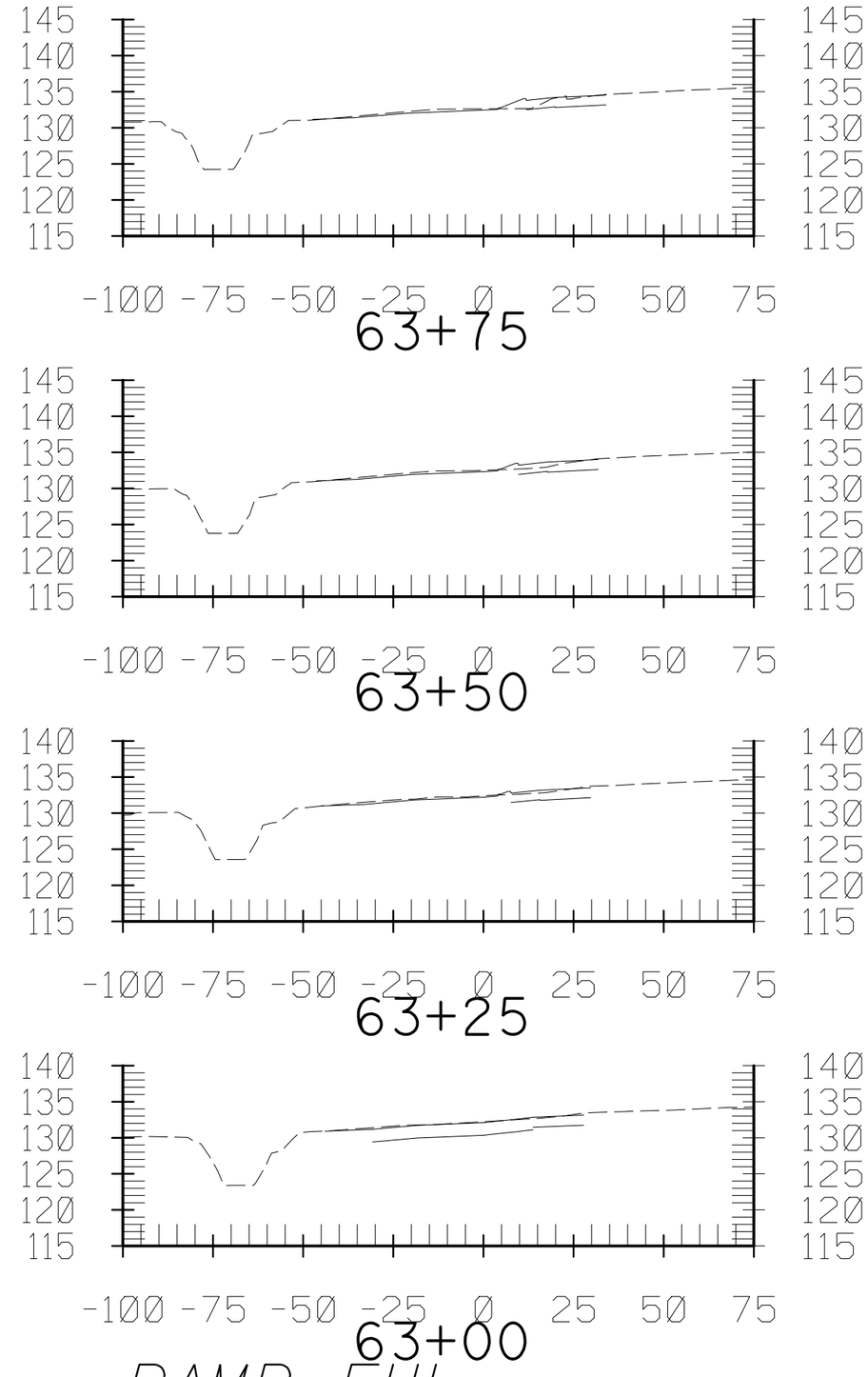

RAMP EUI

CONTRACT No. 12-0C5704
PROJECT ID 1200000079
SCALE: Horiz 1" = 40'
Vert 1" = 20'

Dist	COUNTY	ROUTE	POST MILES TOTAL PROJECT	SHEET No.	TOTAL SHEETS
12	Ora	91	0.9/5.4	3	7

7/13/12

FOR EARTHWORK DEVELOPMENT ONLY

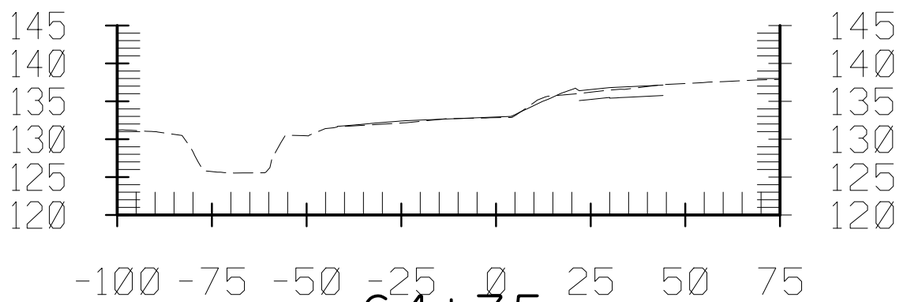

64+75

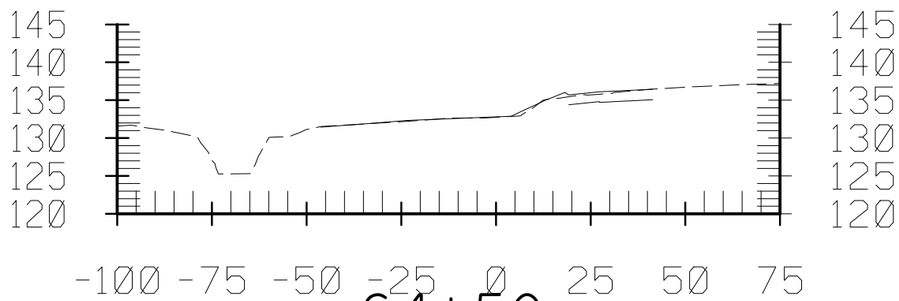

64+50

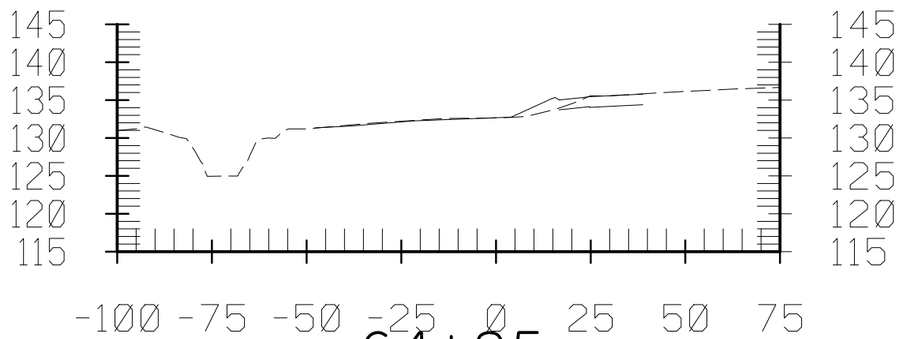

64+25

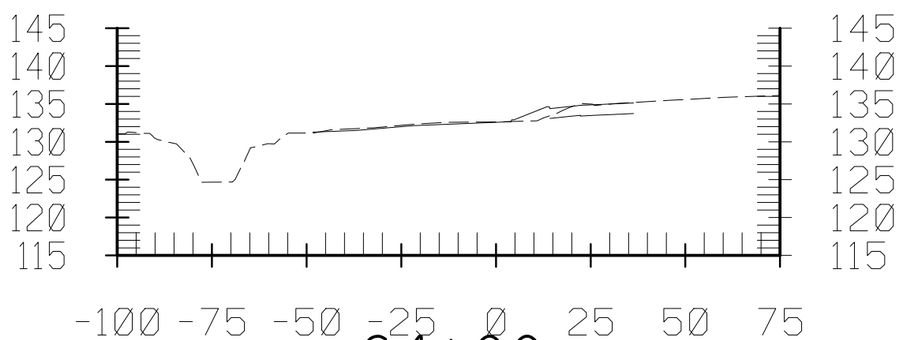

64+00

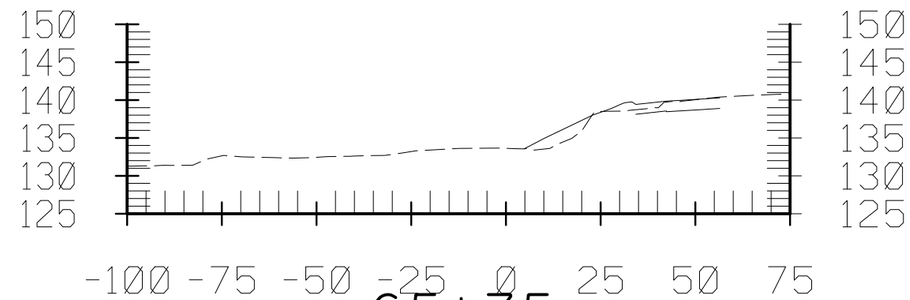

65+75

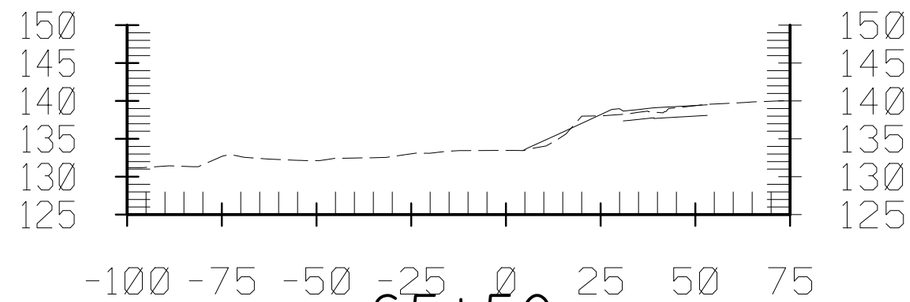

65+50

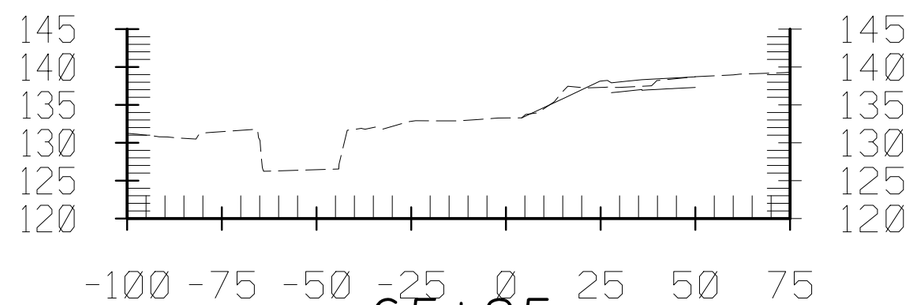

65+25

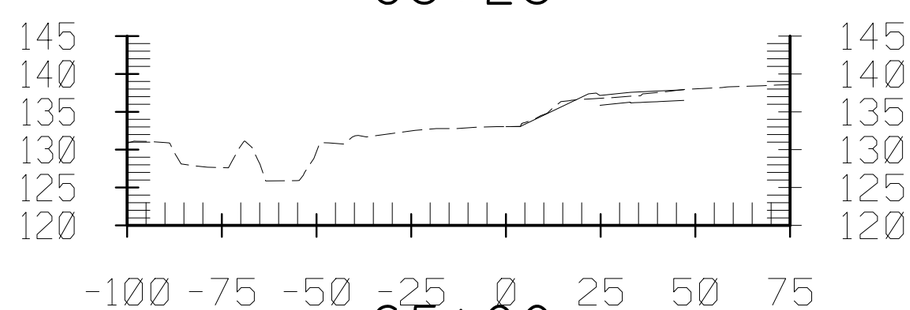

65+00

RAMP EUI

CONTRACT No. 12-0C5704
PROJECT ID 1200000079
SCALE: Horiz 1" = 40'
Vert 1" = 20'

Dist	COUNTY	ROUTE	POST MILES TOTAL PROJECT	SHEET No.	TOTAL SHEETS
12	Ora	91	0.9/5.4	4	7

7/13/12

FOR EARTHWORK DEVELOPMENT ONLY

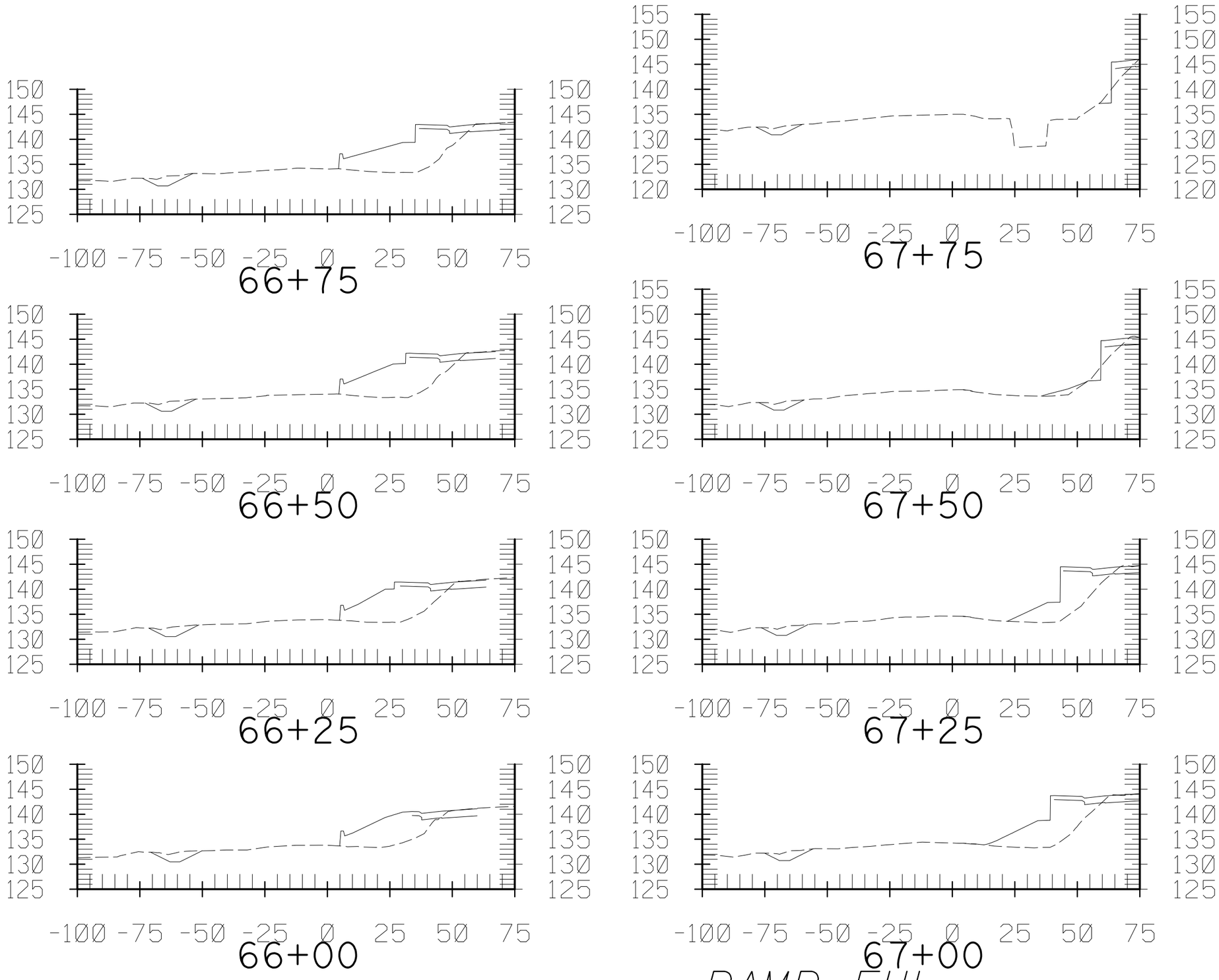

RAMP EUI

CONTRACT No. 12-0C5704
PROJECT ID 1200000079
SCALE: Horiz 1" = 40'
Vert 1" = 20'

Dist	COUNTY	ROUTE	POST MILES TOTAL PROJECT	SHEET No.	TOTAL SHEETS
12	Ora	91	0.9/5.4	5	7

7/13/12

FOR EARTHWORK DEVELOPMENT ONLY

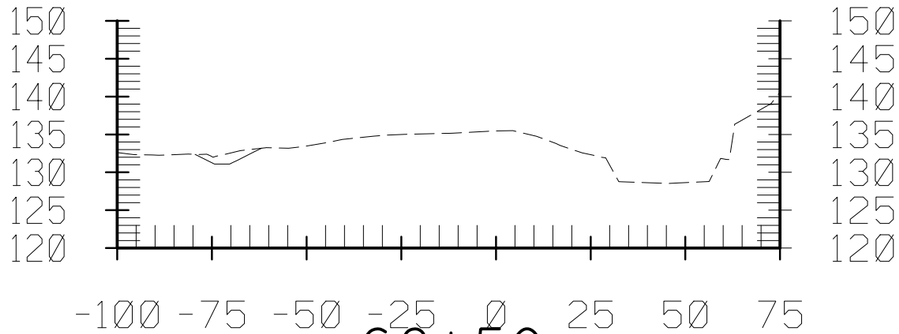

68+50

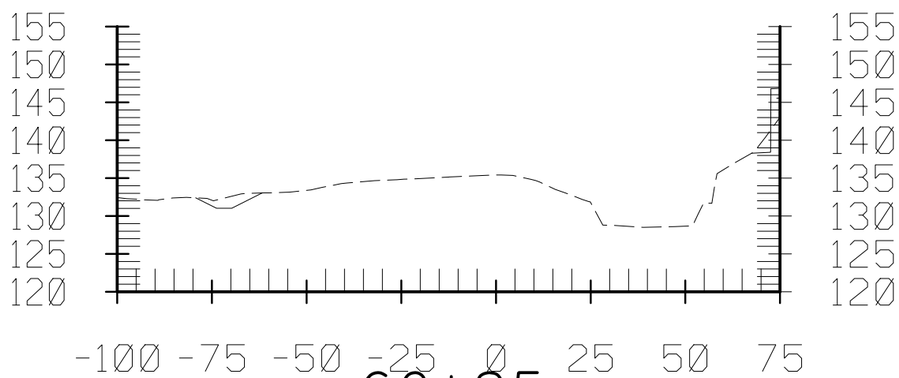

68+25

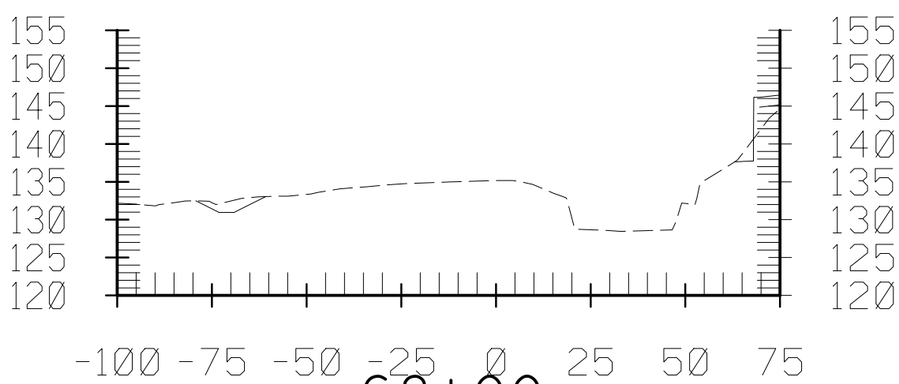

68+00

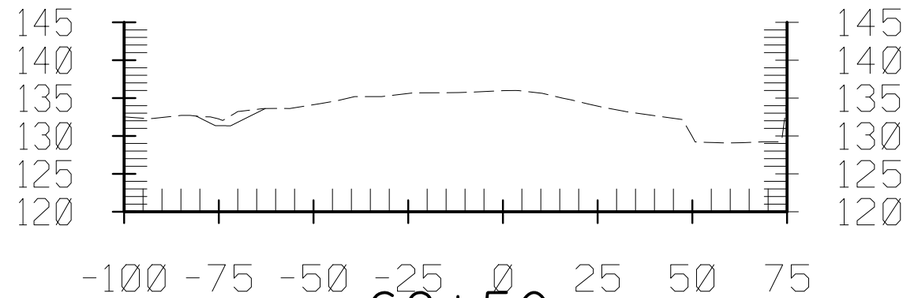

69+50

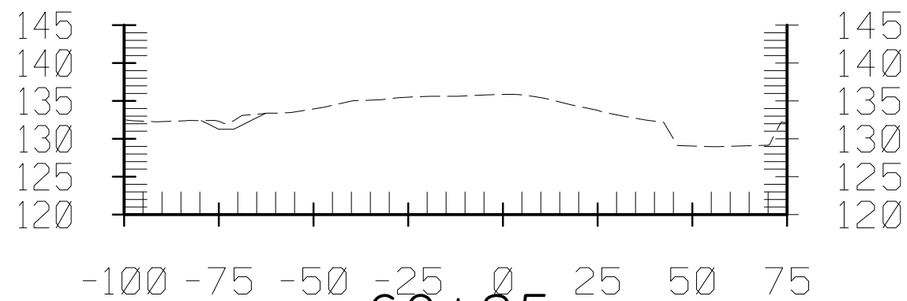

69+25

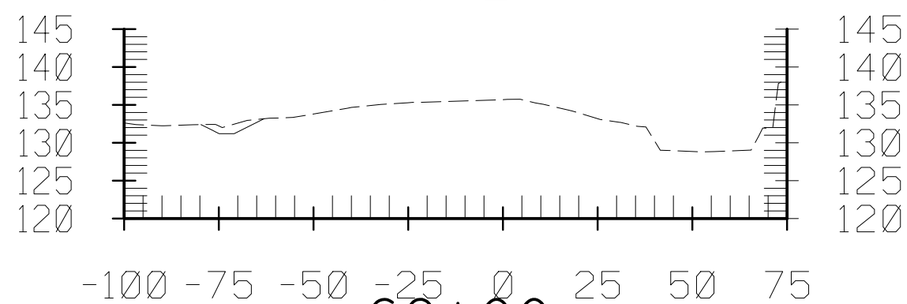

69+00

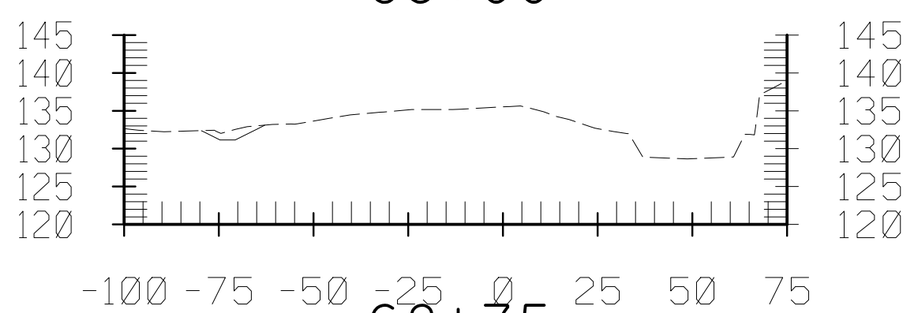

68+75

RAMP EUI

CONTRACT No. 12-0C5704
PROJECT ID 1200000079
SCALE: Horiz 1" = 40'
Vert 1" = 20'

7/13/12

Dist	COUNTY	ROUTE	POST MILES TOTAL PROJECT	SHEET No.	TOTAL SHEETS
12	Ora	91	0.9/5.4	6	7

FOR EARTHWORK DEVELOPMENT ONLY

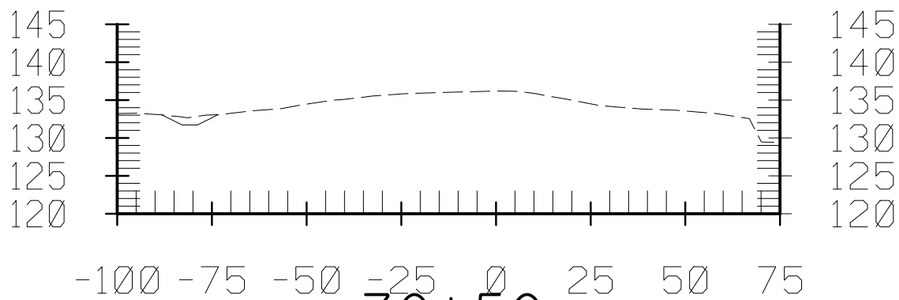

70+50

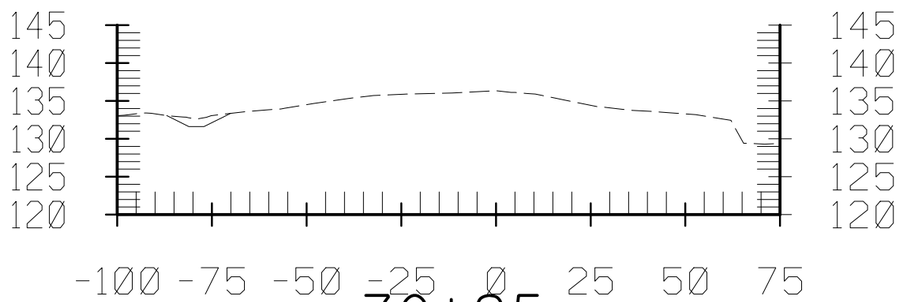

70+25

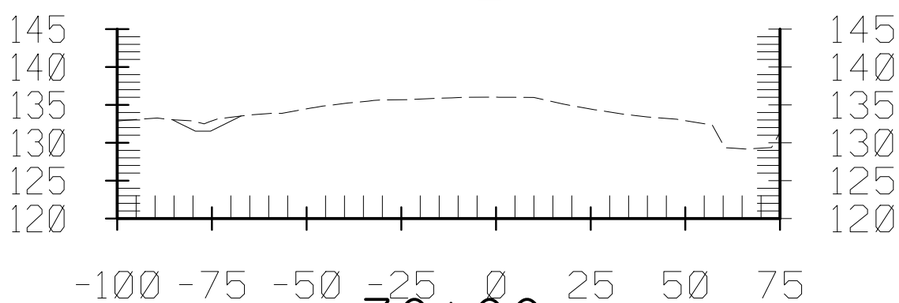

70+00

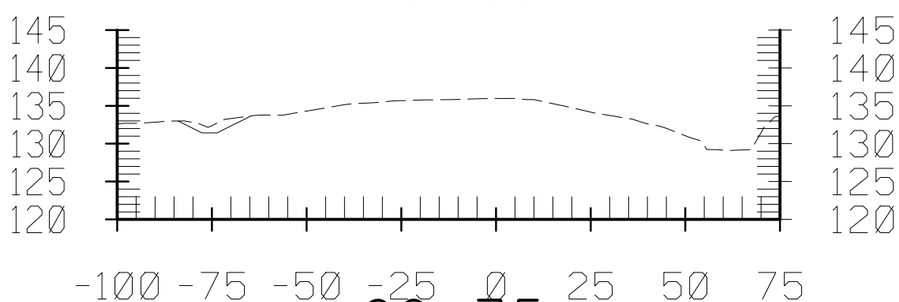

69+75

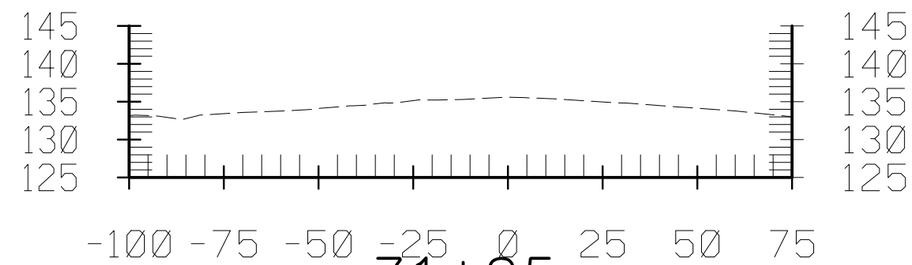

71+25

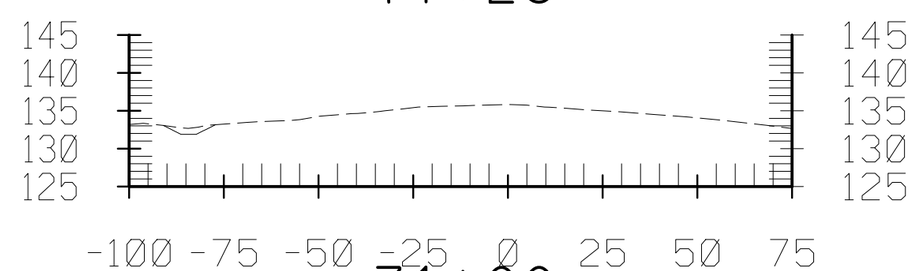

71+00

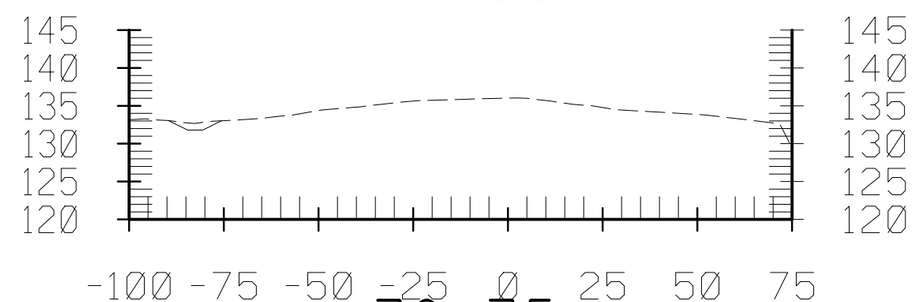

70+75

RAMP EUI

CONTRACT No. 12-0C5704
PROJECT ID 1200000079
SCALE: Horiz 1" = 40'
Vert 1" = 20'

Dist	COUNTY	ROUTE	POST MILES TOTAL PROJECT	SHEET No.	TOTAL SHEETS
12	Ora	91	0.9/5.4	7	7

7/13/12

FOR EARTHWORK DEVELOPMENT ONLY

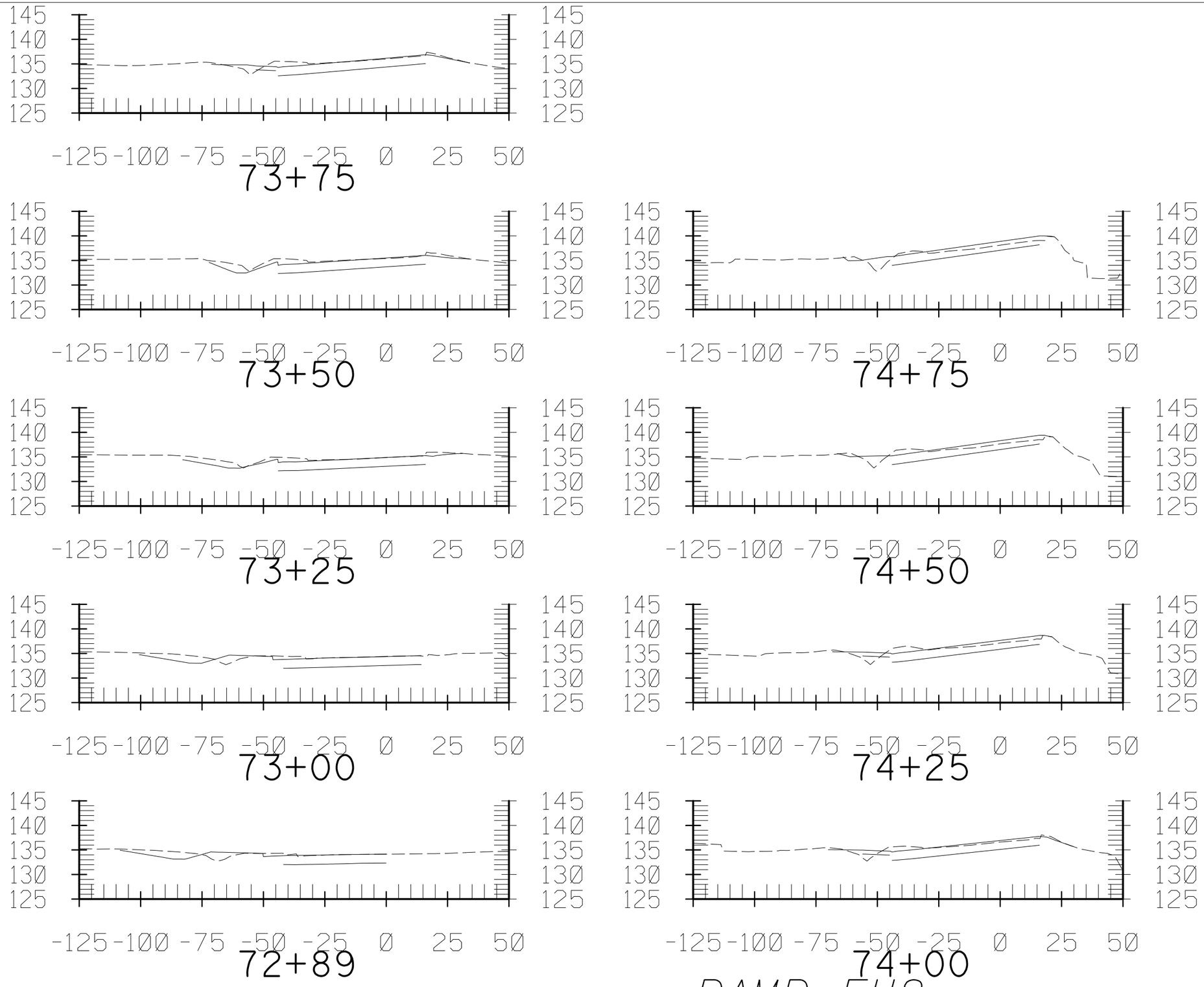

RAMP EU2

CONTRACT No. 12-0C5704
PROJECT ID 1200000079
SCALE: Horiz 1" = 40'
Vert 1" = 20'

Dist	COUNTY	ROUTE	POST MILES TOTAL PROJECT	SHEET No.	TOTAL SHEETS
12	Ora	91	0.9/5.4	1	5

7/13/12

FOR EARTHWORK DEVELOPMENT ONLY

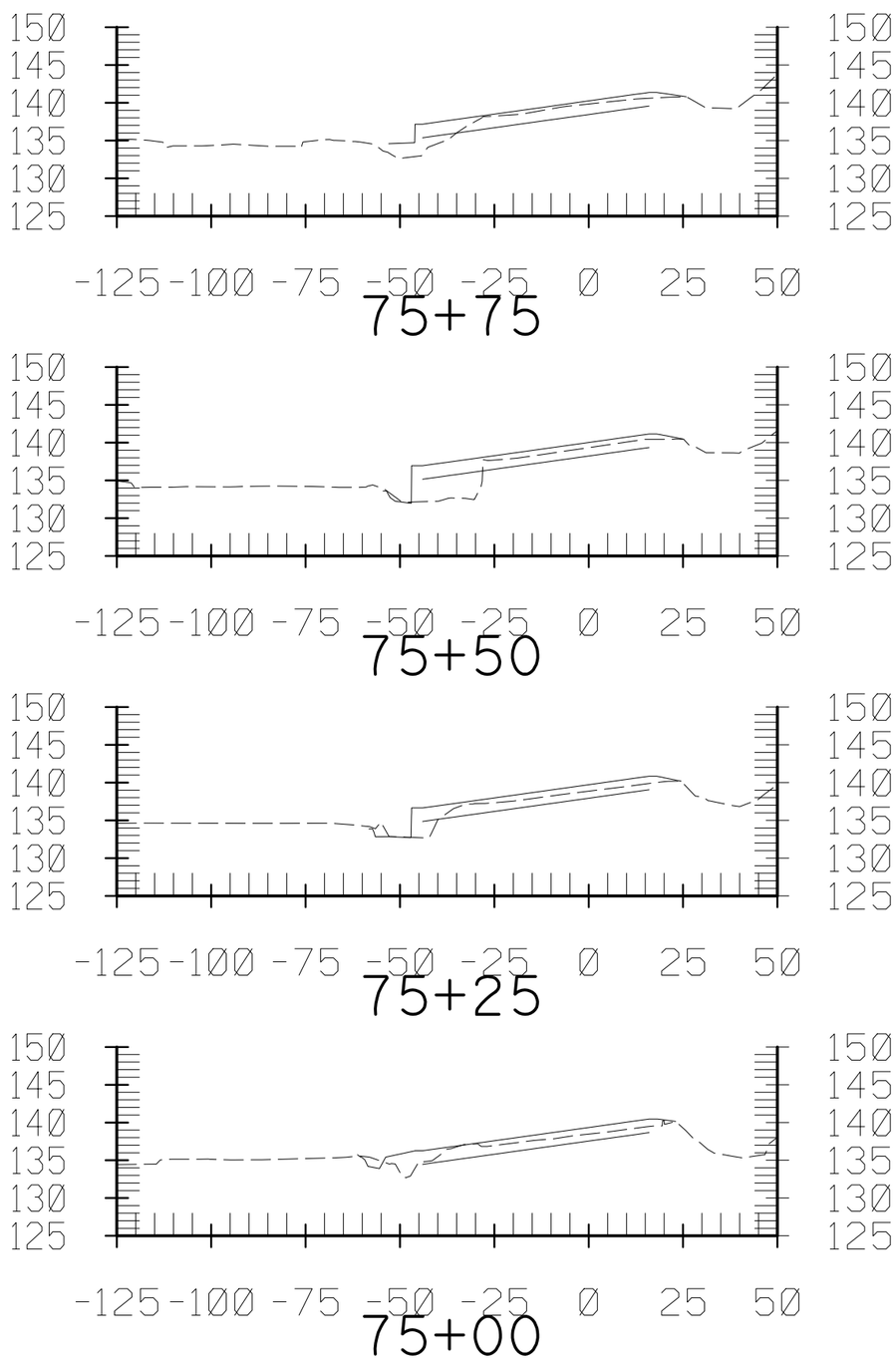

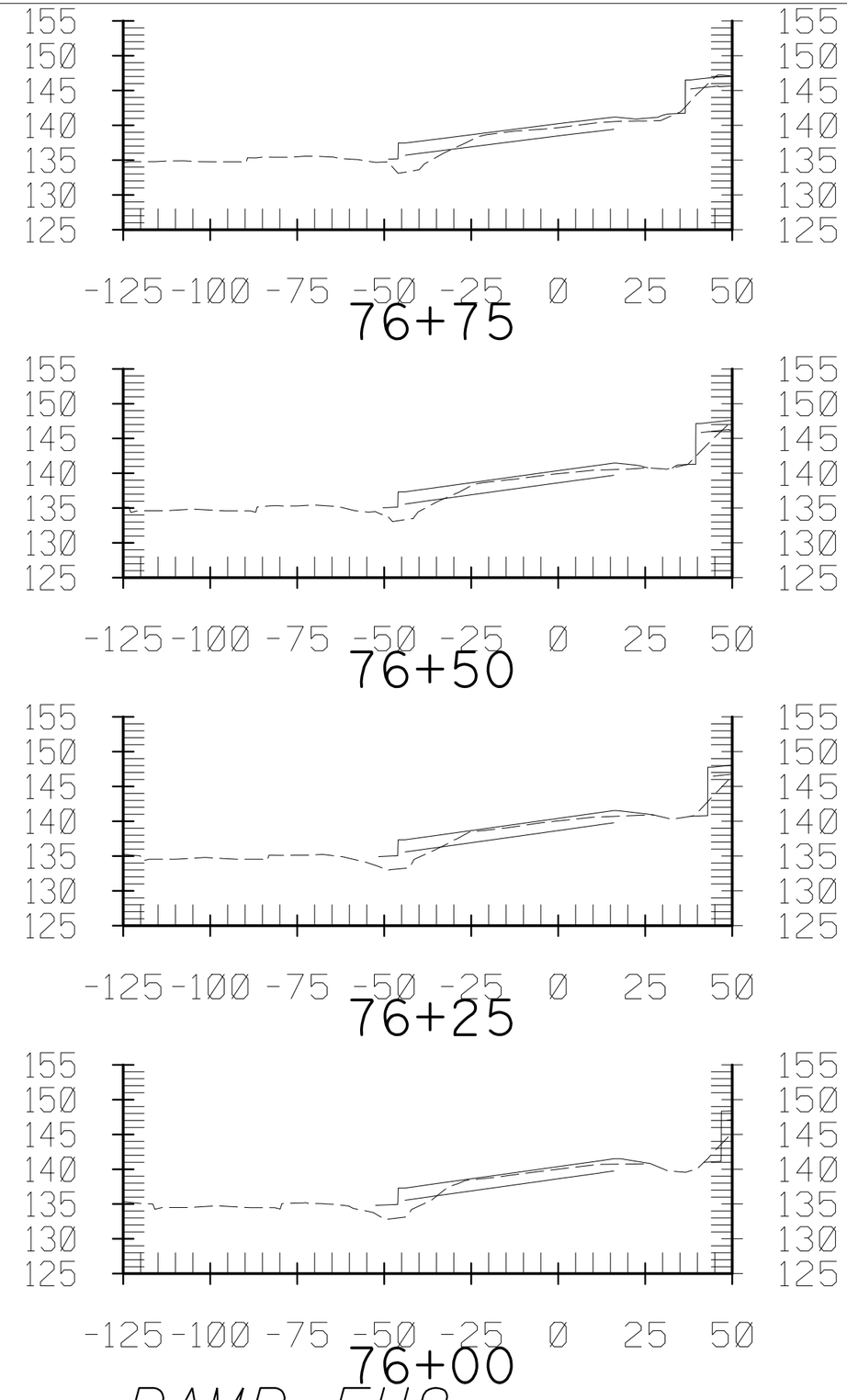

RAMP EU2

CONTRACT No. 12-0C5704
PROJECT ID 1200000079
SCALE: Horiz 1" = 40'
Vert 1" = 20'

Dist	COUNTY	ROUTE	POST MILES TOTAL PROJECT	SHEET No.	TOTAL SHEETS
12	Ora	91	0.9/5.4	2	5

7/13/12

FOR EARTHWORK DEVELOPMENT ONLY

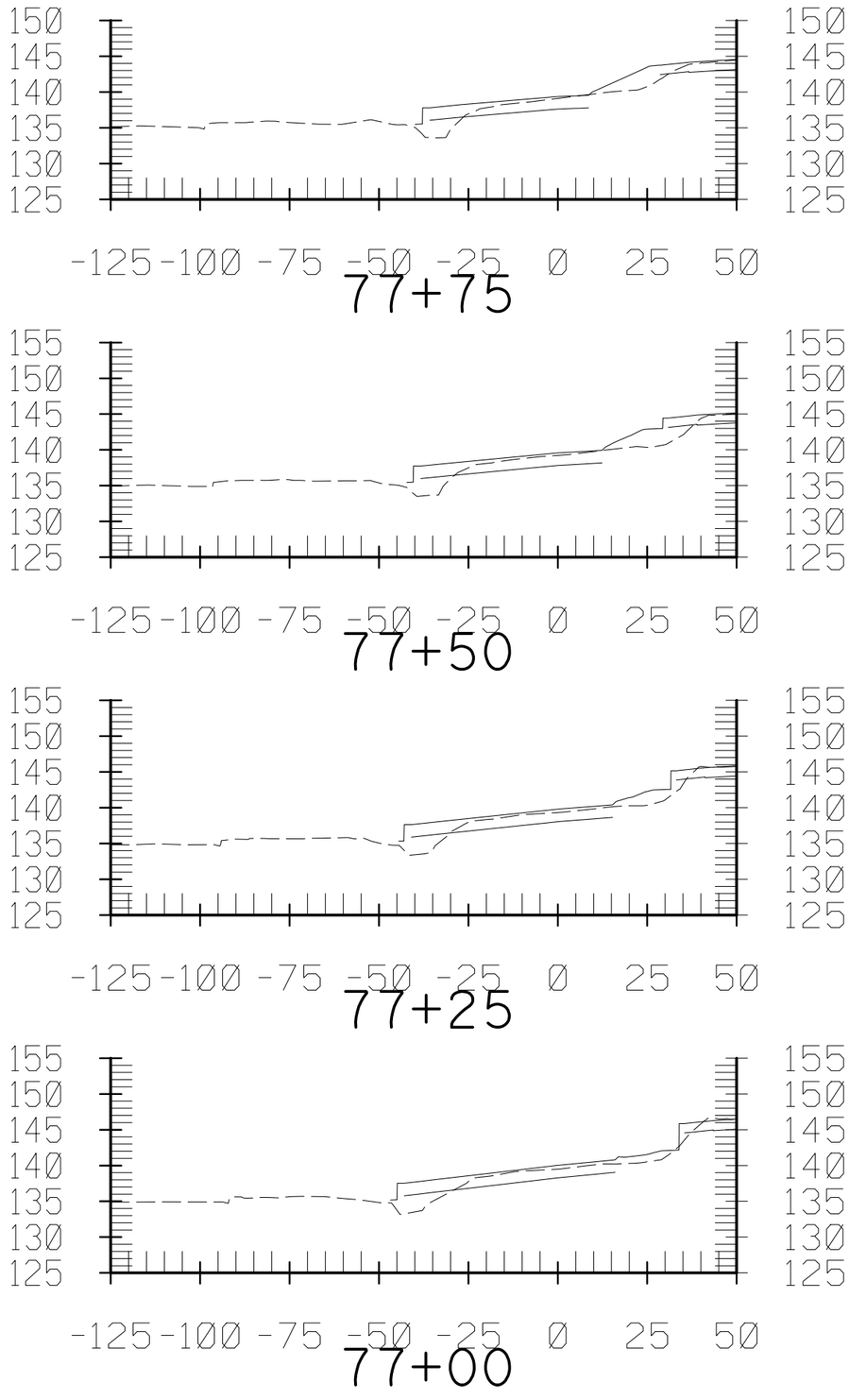

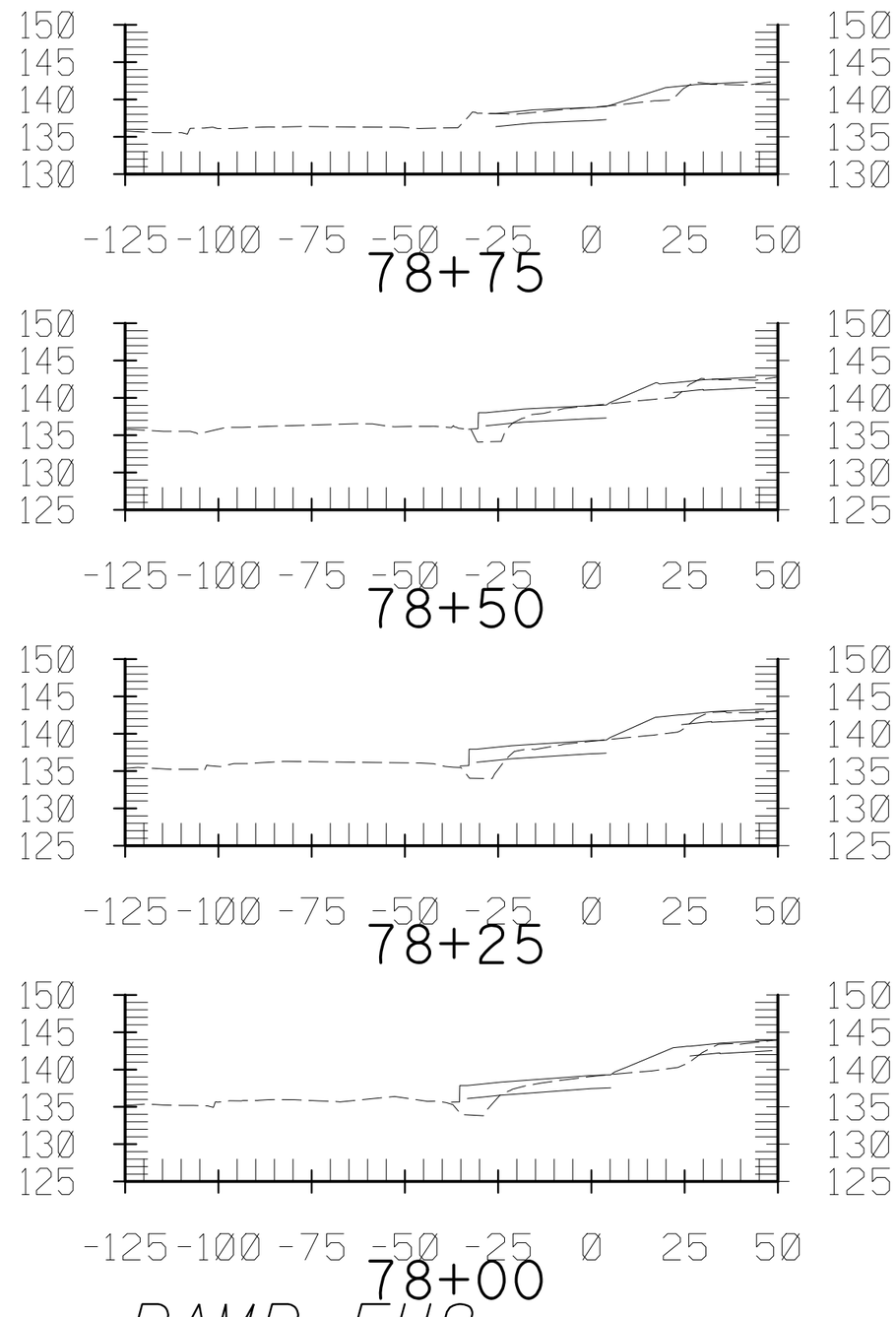

RAMP EU2

CONTRACT No. 12-0C5704
PROJECT ID 1200000079
SCALE: Horiz 1" = 40'
Vert 1" = 20'

Dist	COUNTY	ROUTE	POST MILES TOTAL PROJECT	SHEET No.	TOTAL SHEETS
12	Ora	91	0.9/5.4	3	5

7/13/12

FOR EARTHWORK DEVELOPMENT ONLY

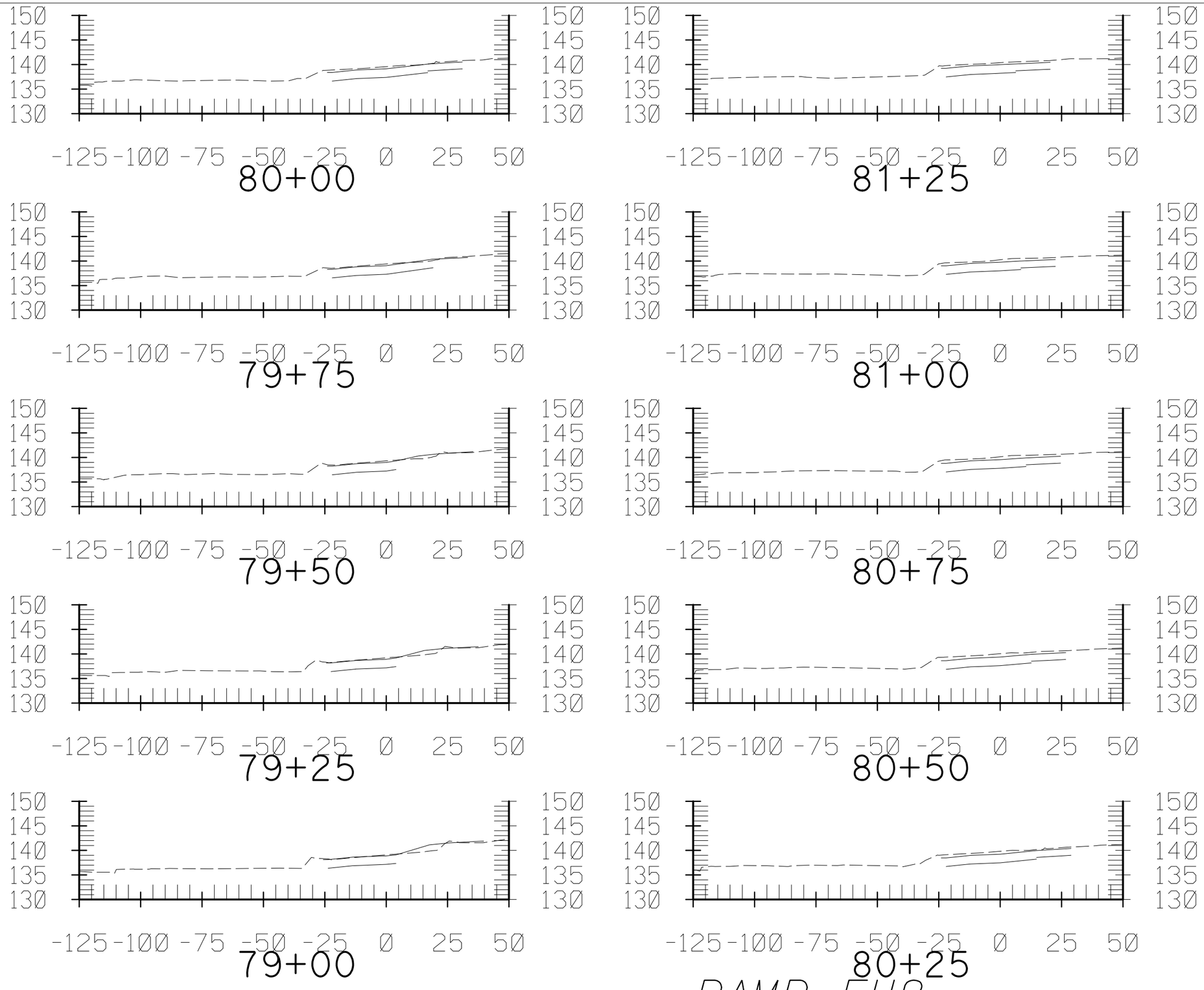

RAMP EU2

CONTRACT No. 12-0C5704
PROJECT ID 1200000079
SCALE: Horiz 1" = 40'
Vert 1" = 20'

Dist	COUNTY	ROUTE	POST MILES TOTAL PROJECT	SHEET No.	TOTAL SHEETS
12	Ora	91	0.9/5.4	4	5

7/13/12

FOR EARTHWORK DEVELOPMENT ONLY

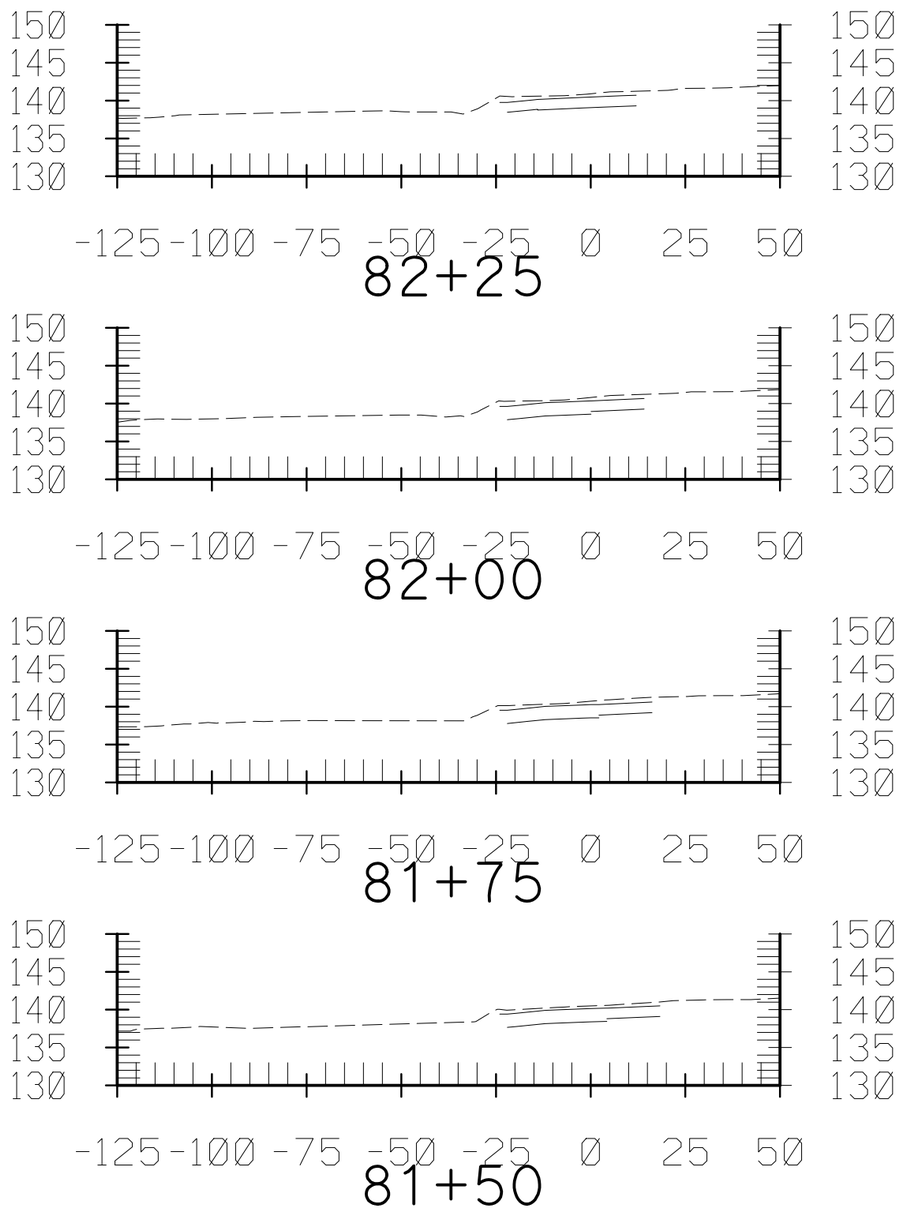

RAMP EU2

CONTRACT No. 12-0C5704
PROJECT ID 1200000079
SCALE: Horiz 1" = 40'
Vert 1" = 20'

Dist	COUNTY	ROUTE	POST MILES TOTAL PROJECT	SHEET No.	TOTAL SHEETS
12	Ora	91	0.9/5.4	5	5

7/13/12

FOR EARTHWORK DEVELOPMENT ONLY

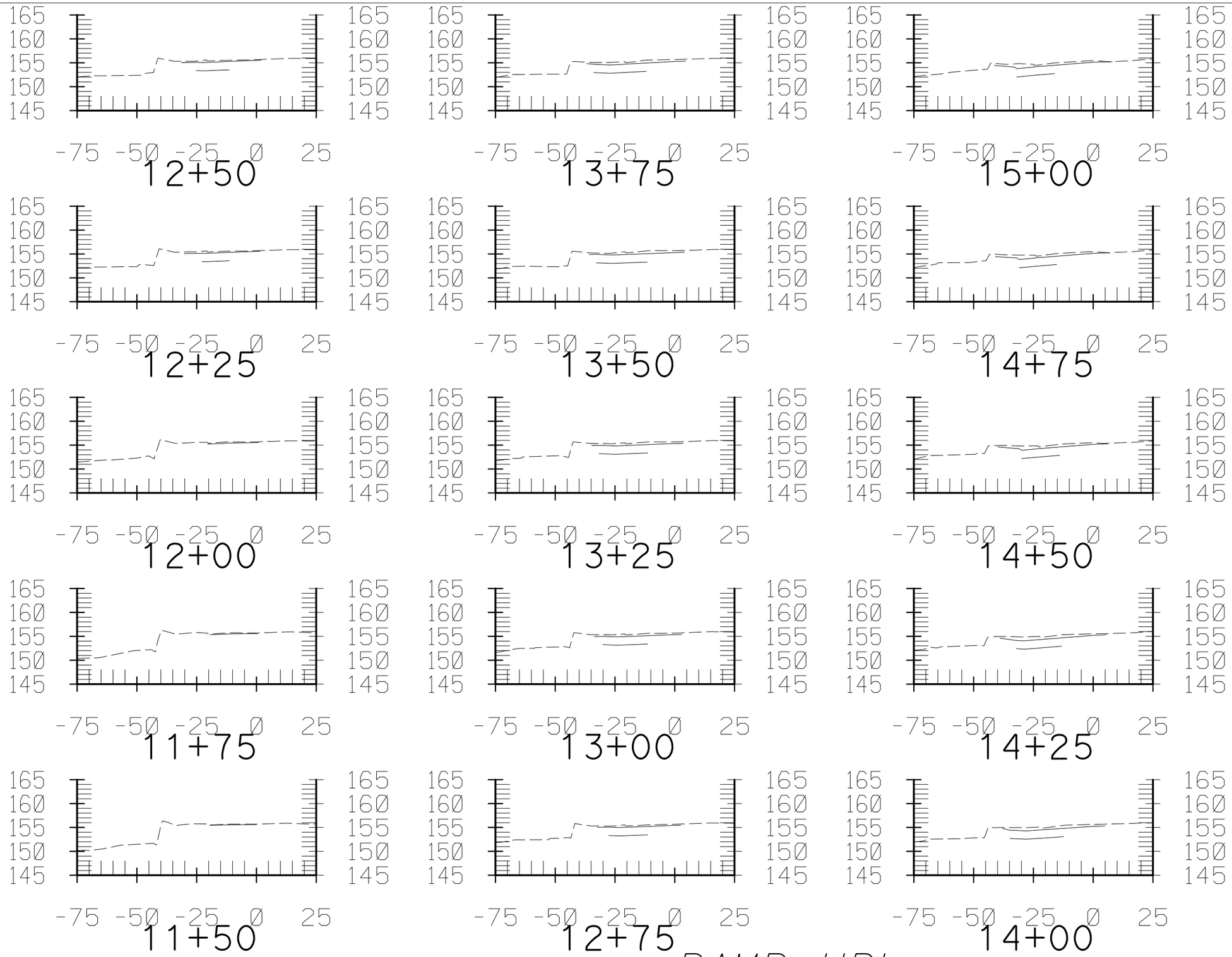

RAMP HBI

CONTRACT No. 12-0C5704
PROJECT ID 1200000079
SCALE: Horiz 1" = 40'
Vert 1" = 20'

7/13/12

Dist	COUNTY	ROUTE	POST MILES TOTAL PROJECT	SHEET No.	TOTAL SHEETS
12	Ora	91	0.9/5.4	1	4

FOR EARTHWORK DEVELOPMENT ONLY

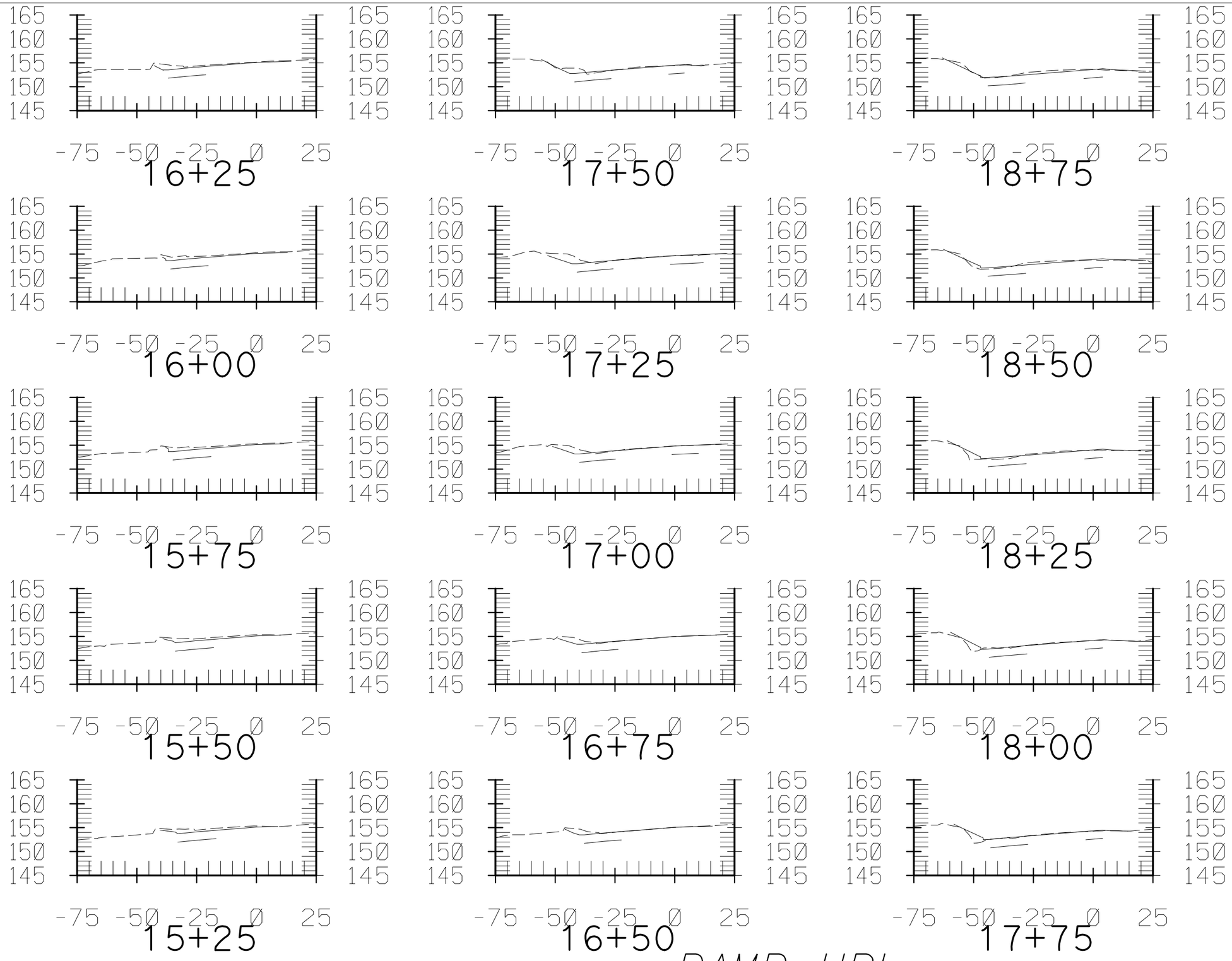

RAMP HBI

CONTRACT No. 12-0C5704
PROJECT ID 1200000079
SCALE: Horiz 1" = 40'
Vert 1" = 20'

Dist	COUNTY	ROUTE	POST MILES TOTAL PROJECT	SHEET No.	TOTAL SHEETS
12	Ora	91	0.9/5.4	2	4

7/13/12

FOR EARTHWORK DEVELOPMENT ONLY

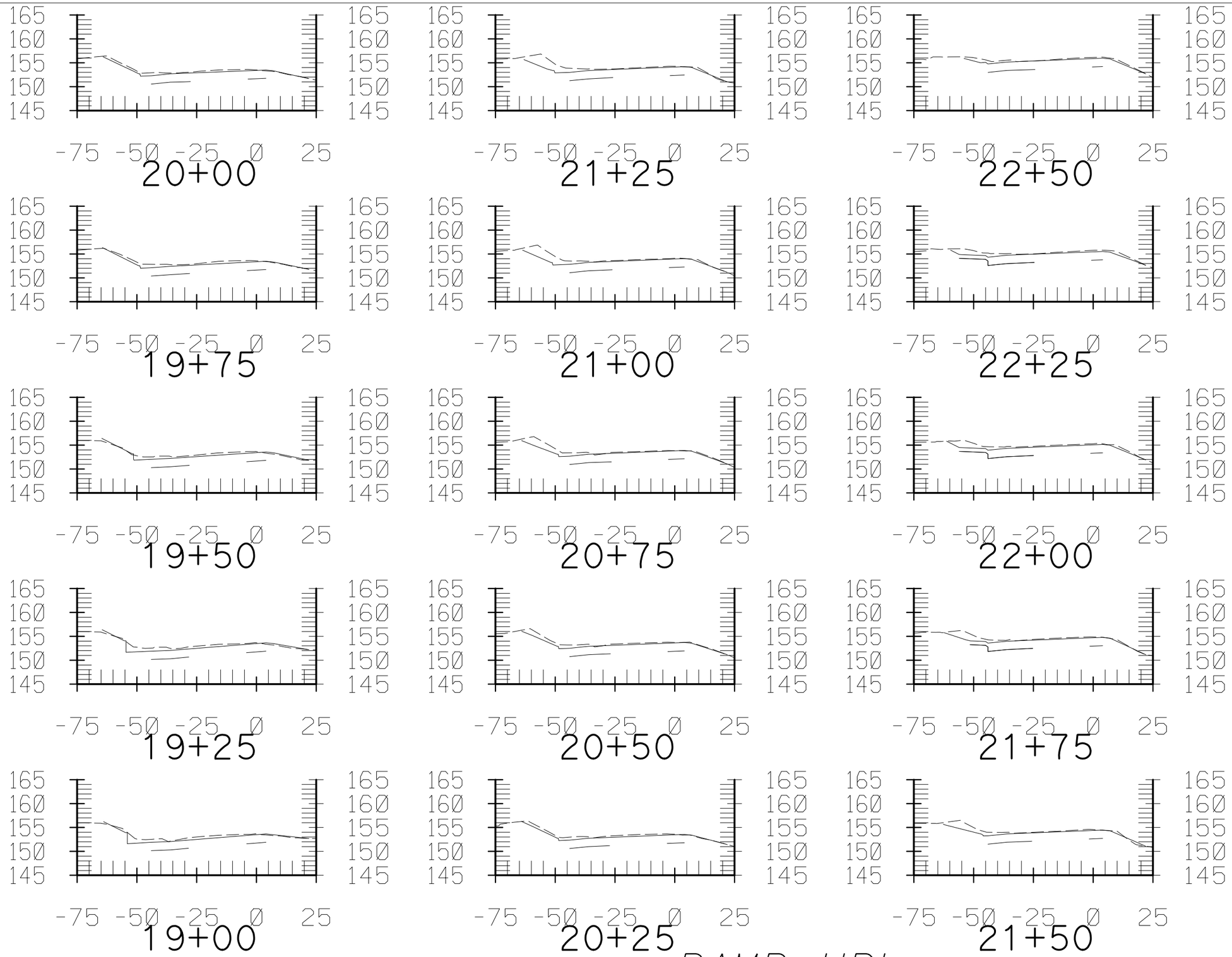

RAMP HBI

CONTRACT No. 12-0C5704
PROJECT ID 1200000079
SCALE: Horiz 1" = 40'
Vert 1" = 20'

7/13/12

Dist	COUNTY	ROUTE	POST MILES TOTAL PROJECT	SHEET No.	TOTAL SHEETS
12	Ora	91	0.9/5.4	3	4

FOR EARTHWORK DEVELOPMENT ONLY

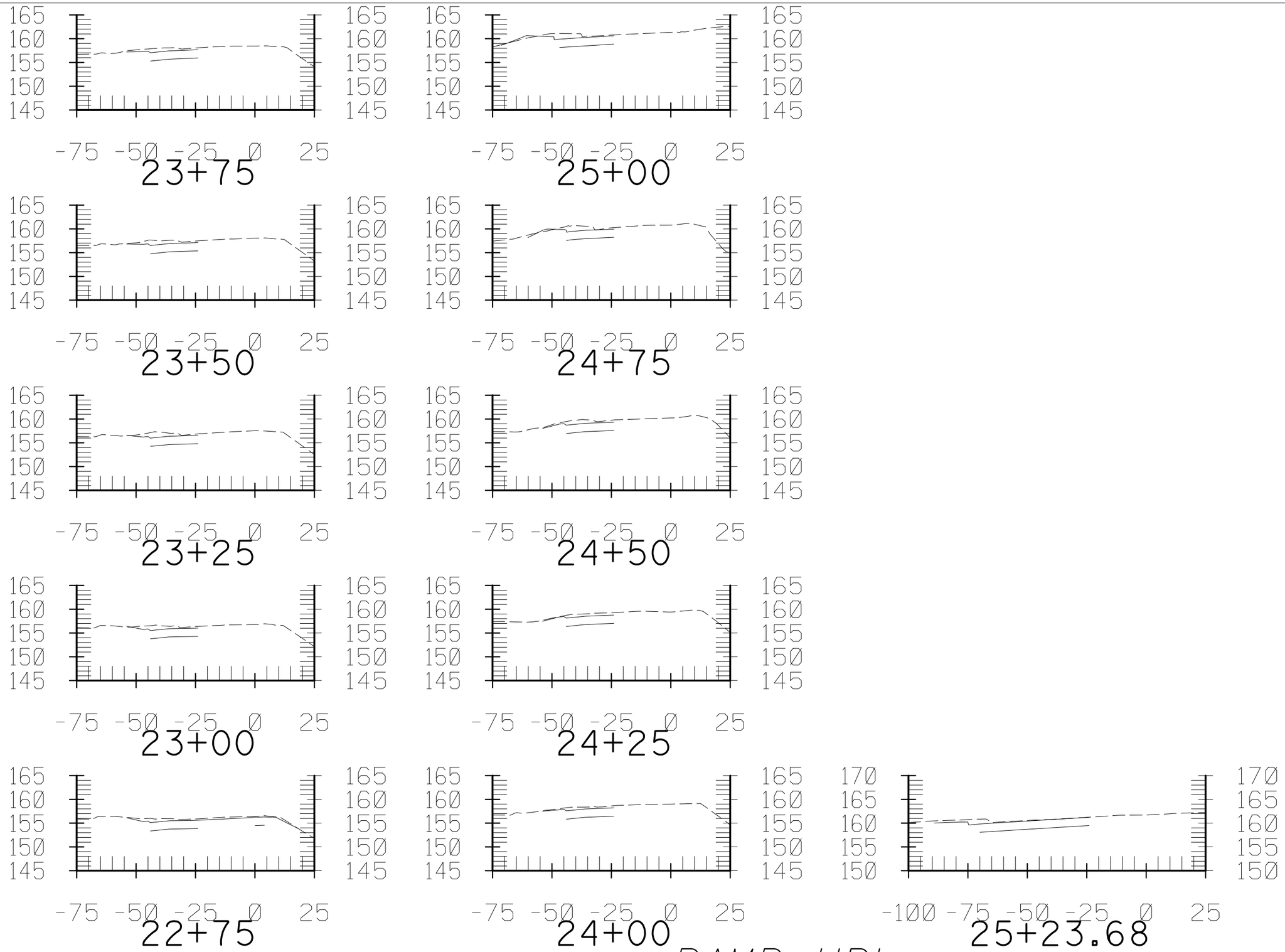

RAMP HBI

CONTRACT No. 12-0C5704
PROJECT ID 1200000079
SCALE: Horiz 1" = 40'
Vert 1" = 20'

Dist	COUNTY	ROUTE	POST MILES TOTAL PROJECT	SHEET No.	TOTAL SHEETS
12	Ora	91	0.9/5.4	4	4

7/13/12

FOR EARTHWORK DEVELOPMENT ONLY

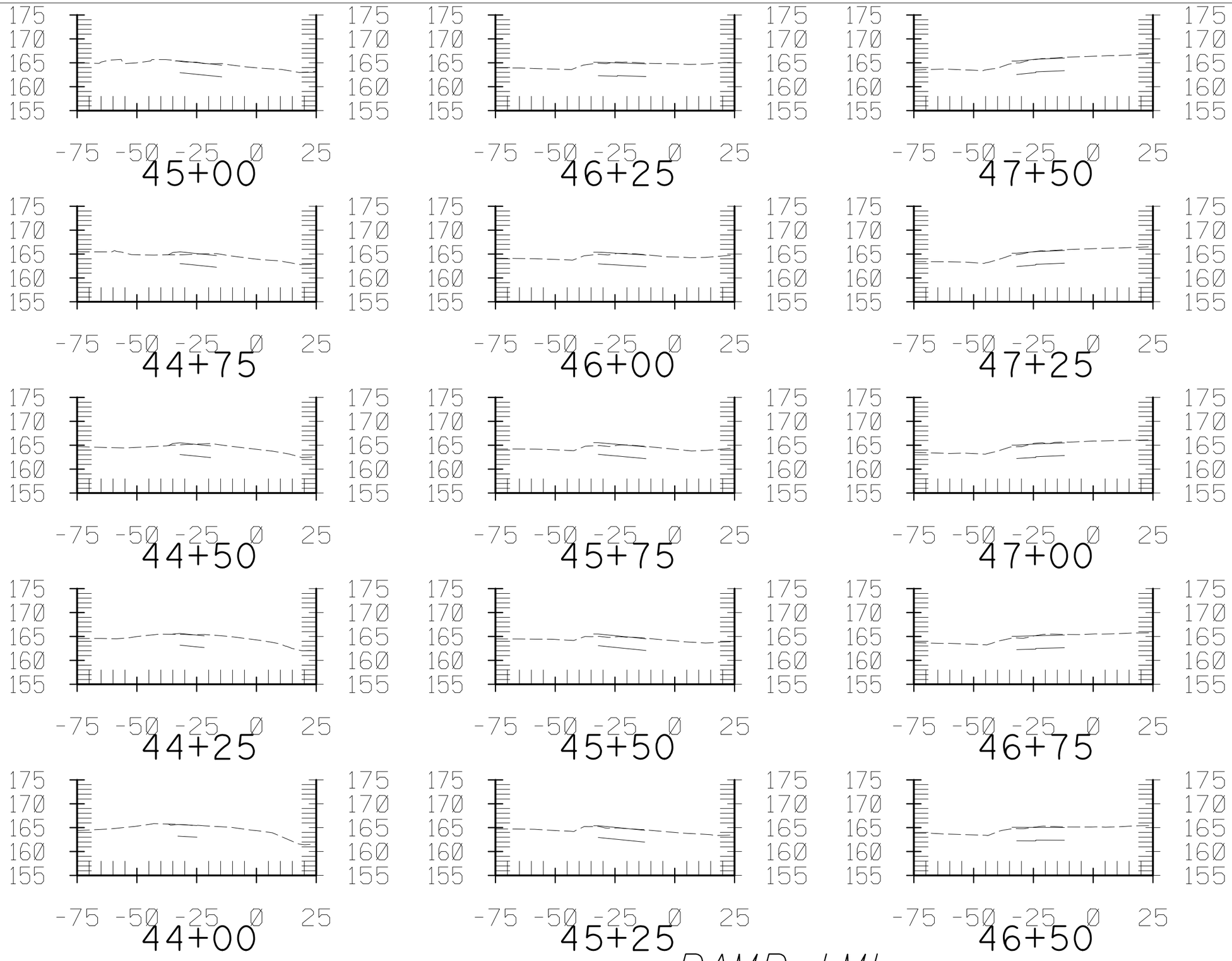

RAMP LMI

CONTRACT No. 12-0C5704
PROJECT ID 1200000079
SCALE: Horiz 1" = 40'
Vert 1" = 20'

7/13/12

Dist	COUNTY	ROUTE	POST MILES TOTAL PROJECT	SHEET No.	TOTAL SHEETS
12	Ora	91	0.9/5.4	1	2

FOR EARTHWORK DEVELOPMENT ONLY

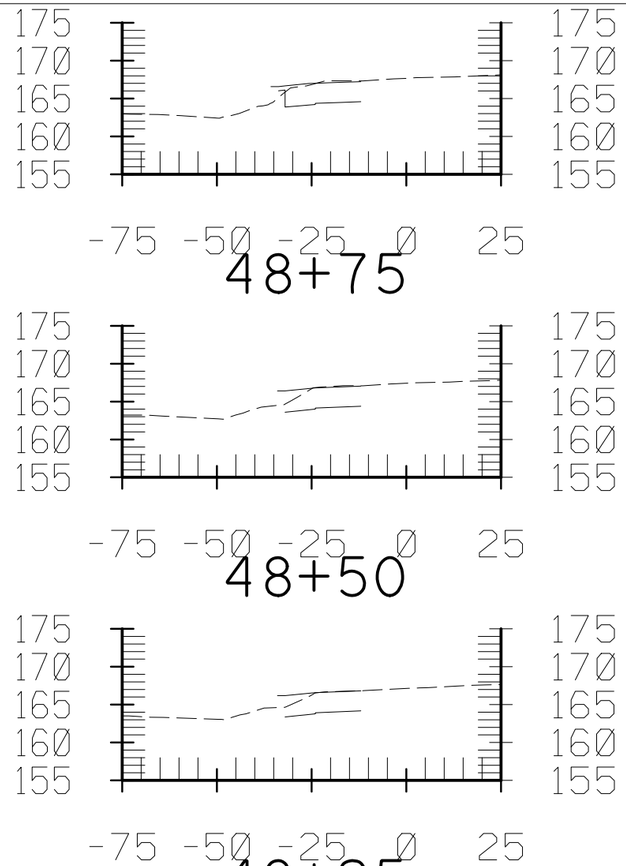

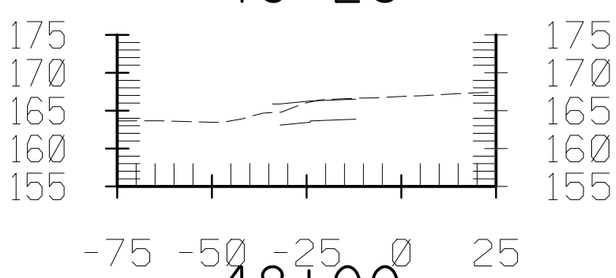

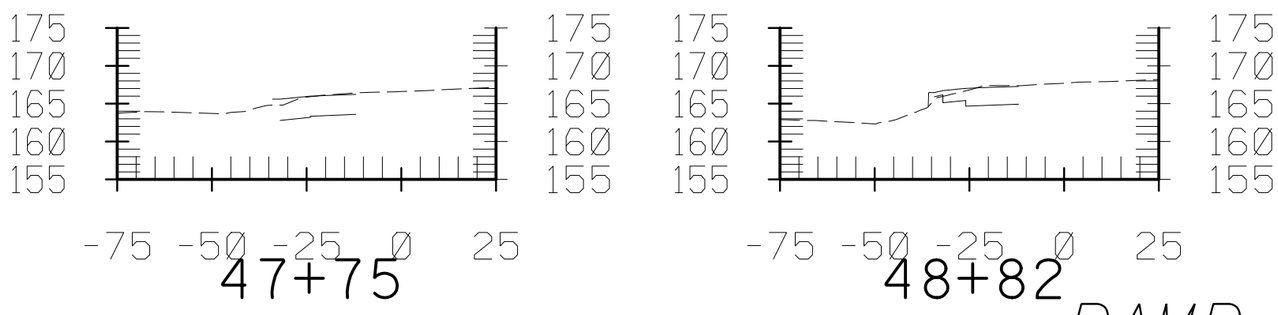

RAMP LMI

CONTRACT No. 12-0C5704
PROJECT ID 1200000079
SCALE: Horiz 1" = 40'
Vert 1" = 20'

Dist	COUNTY	ROUTE	POST MILES TOTAL PROJECT	SHEET No.	TOTAL SHEETS
12	Ora	91	0.9/5.4	2	2

7/13/12

FOR EARTHWORK DEVELOPMENT ONLY

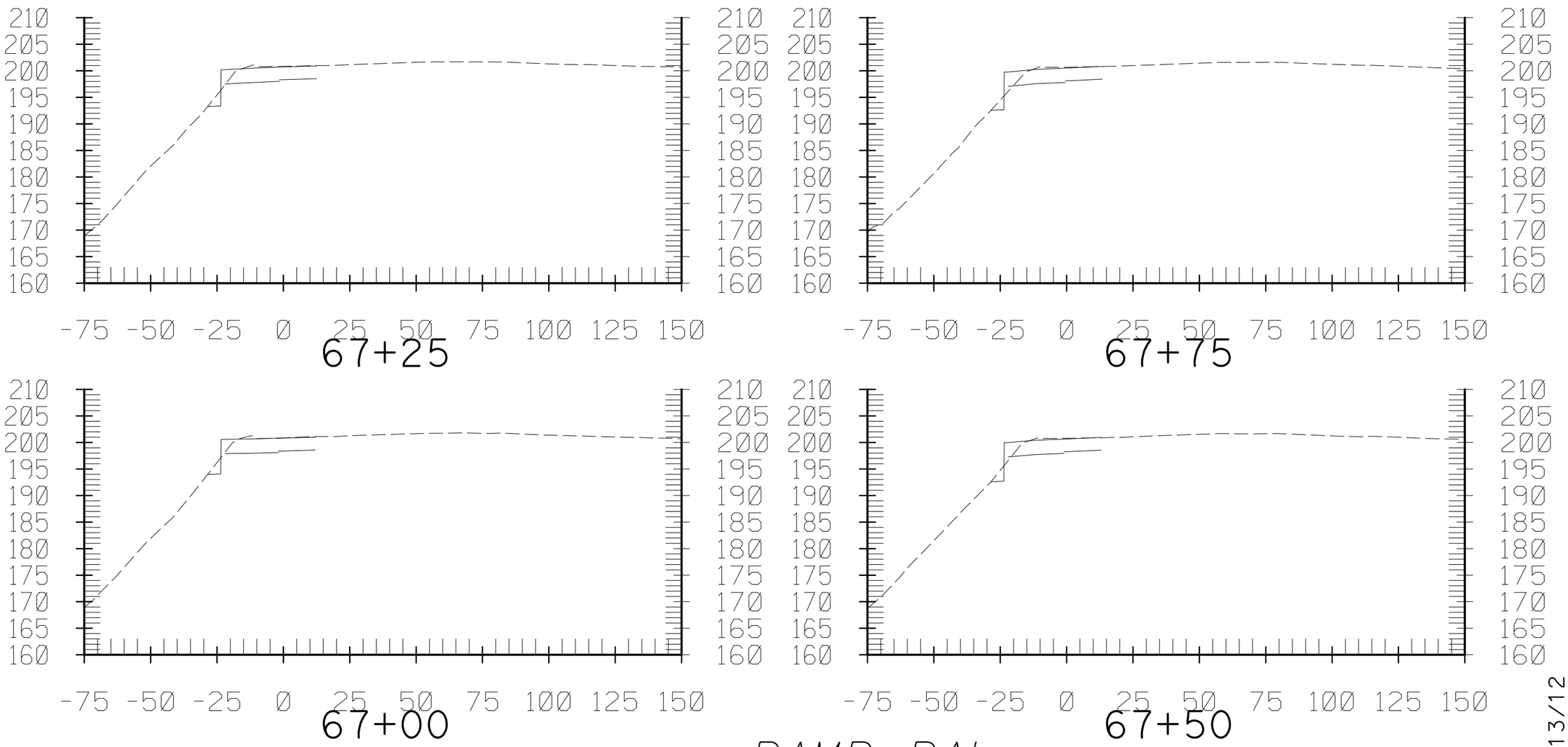

RAMP RAI

CONTRACT No. 12-0C5704
PROJECT ID 1200000079
SCALE: Horiz 1" = 40'
Vert 1" = 20'

Dist	COUNTY	ROUTE	POST MILES TOTAL PROJECT	SHEET No.	TOTAL SHEETS
12	Ora	91	0.9/5.4	1	9

7/13/12

FOR EARTHWORK DEVELOPMENT ONLY

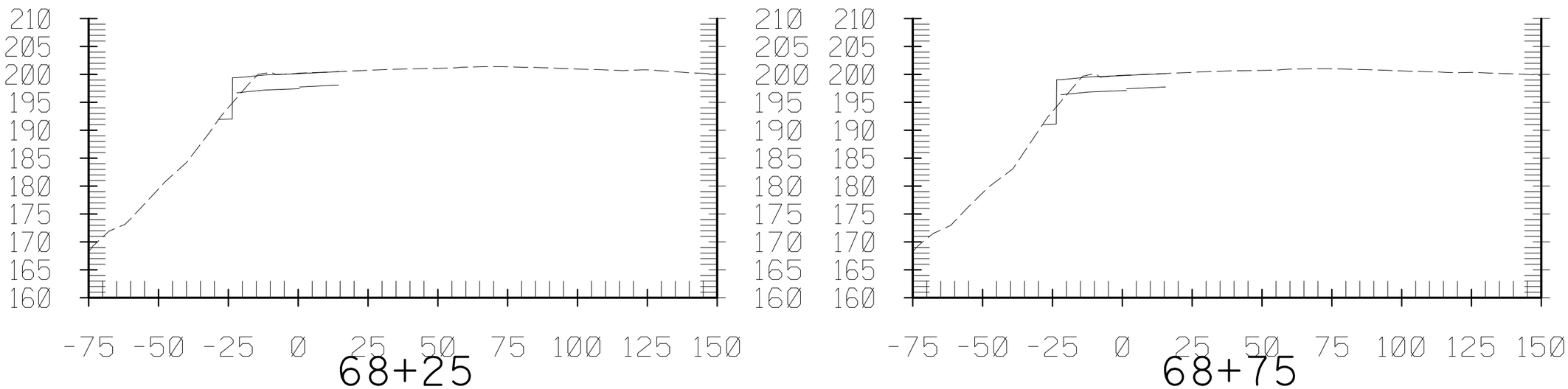

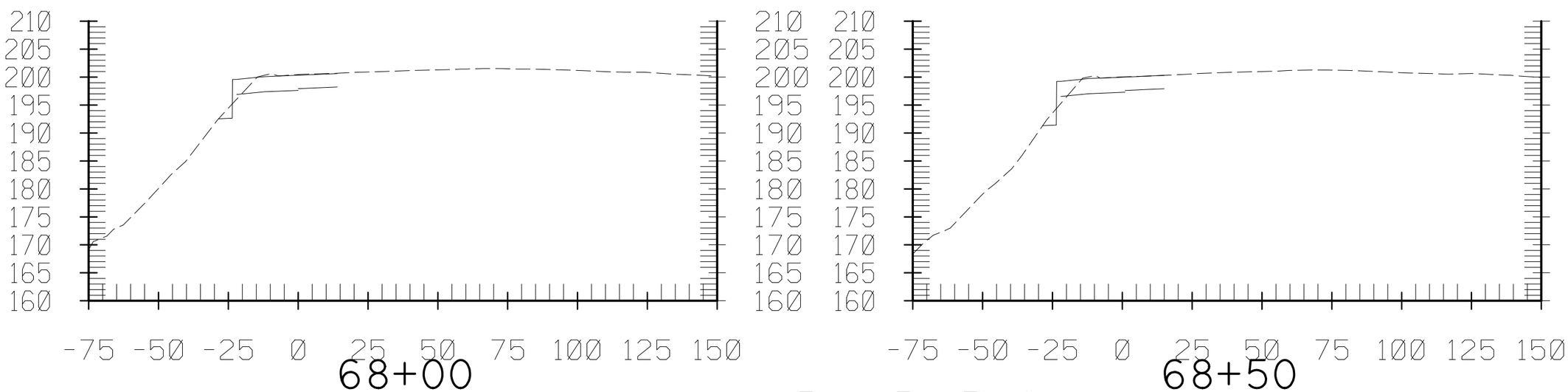

RAMP RAI

CONTRACT No. 12-0C5704
PROJECT ID 1200000079
SCALE: Horiz 1" = 40'
Vert 1" = 20'

Dist	COUNTY	ROUTE	POST MILES TOTAL PROJECT	SHEET No.	TOTAL SHEETS
12	Ora	91	0.9/5.4	2	9

7/13/12

FOR EARTHWORK DEVELOPMENT ONLY

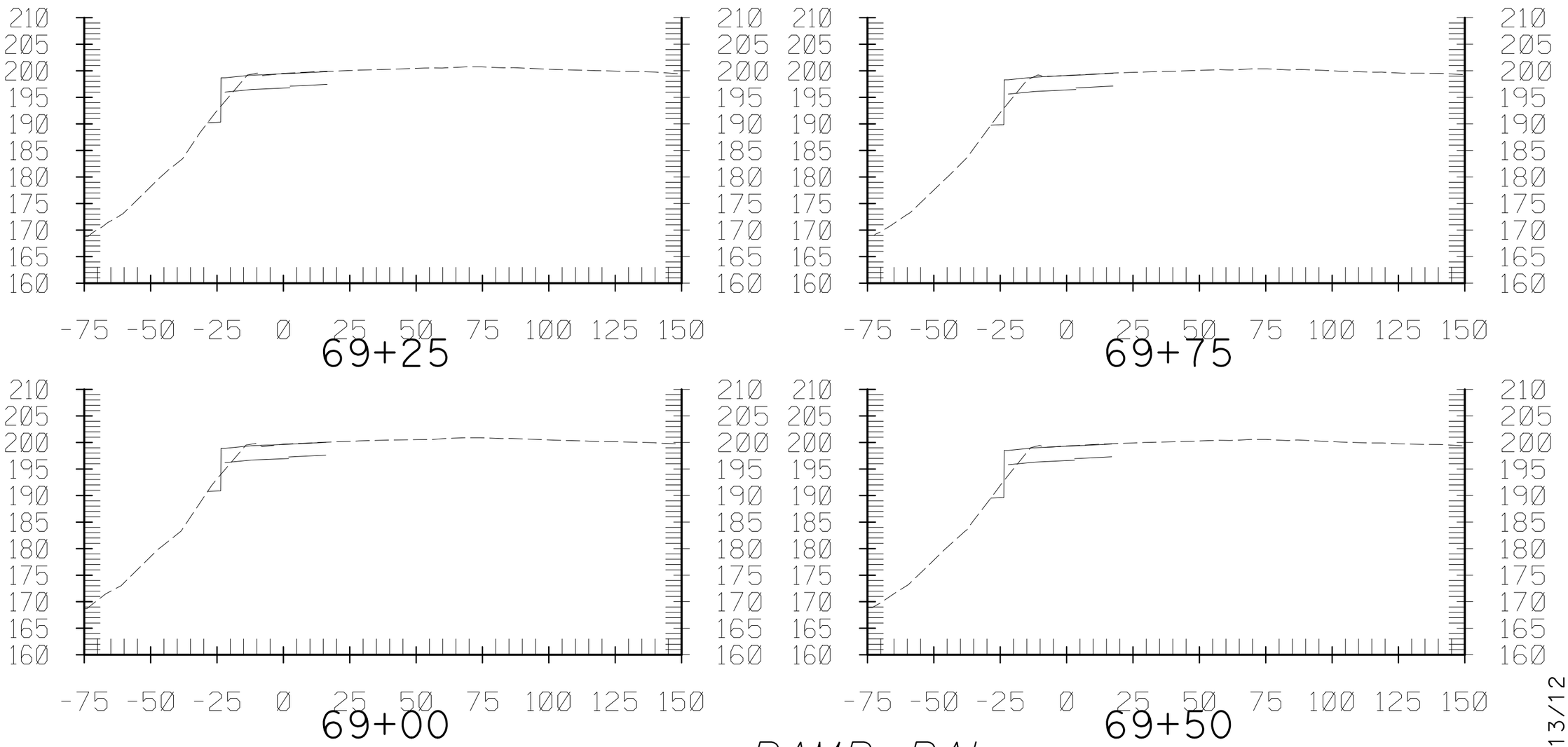

RAMP RAI

CONTRACT No. 12-0C5704
PROJECT ID 1200000079
SCALE: Horiz 1" = 40'
Vert 1" = 20'

Dist	COUNTY	ROUTE	POST MILES TOTAL PROJECT	SHEET No.	TOTAL SHEETS
12	Ora	91	0.9/5.4	3	9

7/13/12

FOR EARTHWORK DEVELOPMENT ONLY

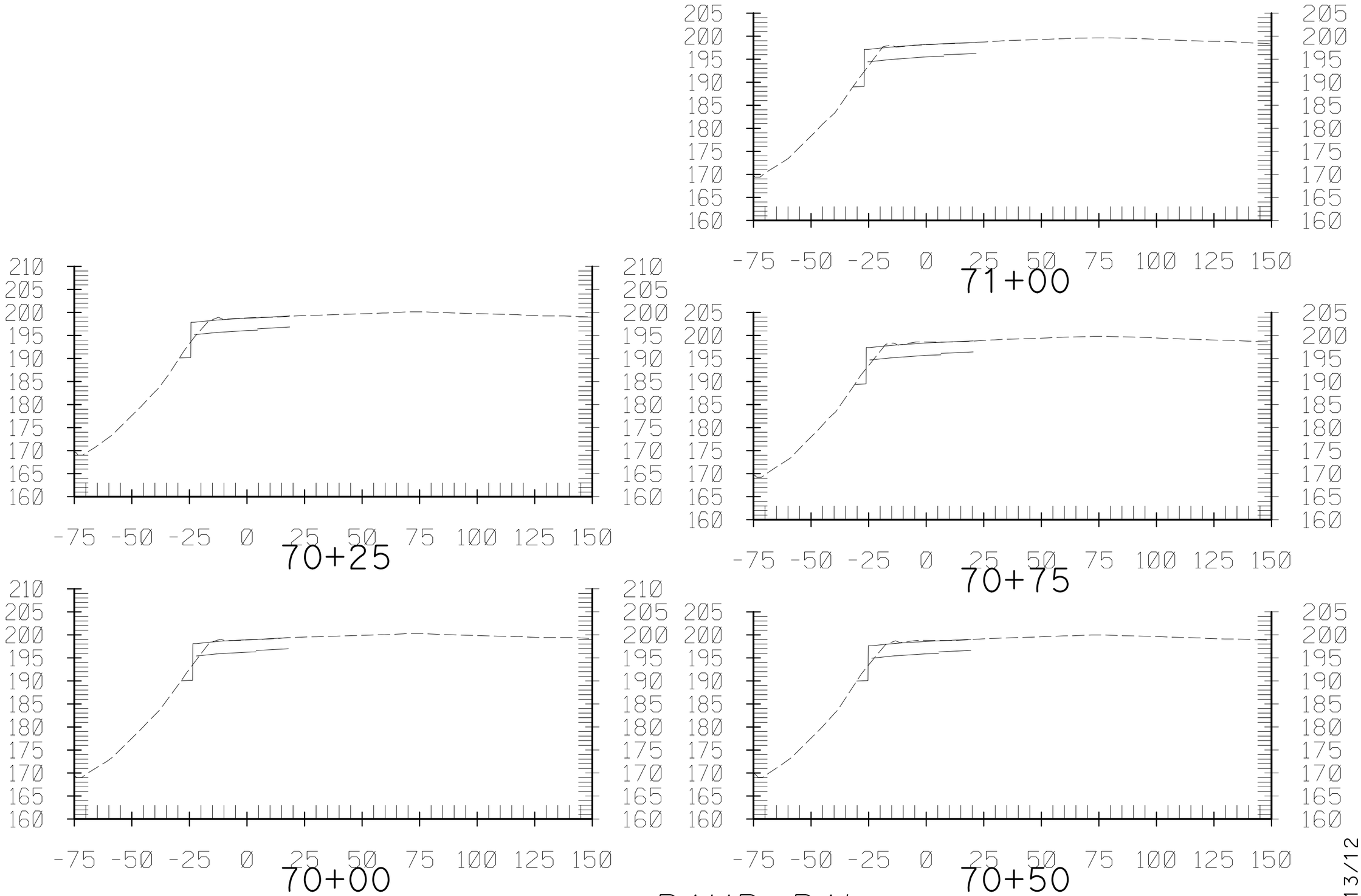

RAMP RAI

CONTRACT No. 12-0C5704
PROJECT ID 1200000079
SCALE: Horiz 1" = 40'
Vert 1" = 20'

Dist	COUNTY	ROUTE	POST MILES TOTAL PROJECT	SHEET No.	TOTAL SHEETS
12	Ora	91	0.9/5.4	4	9

7/13/12

FOR EARTHWORK DEVELOPMENT ONLY

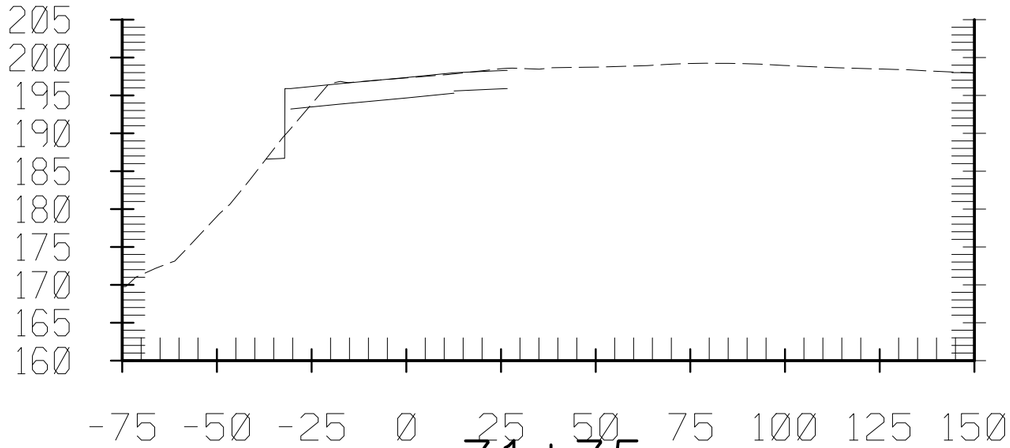

71+75

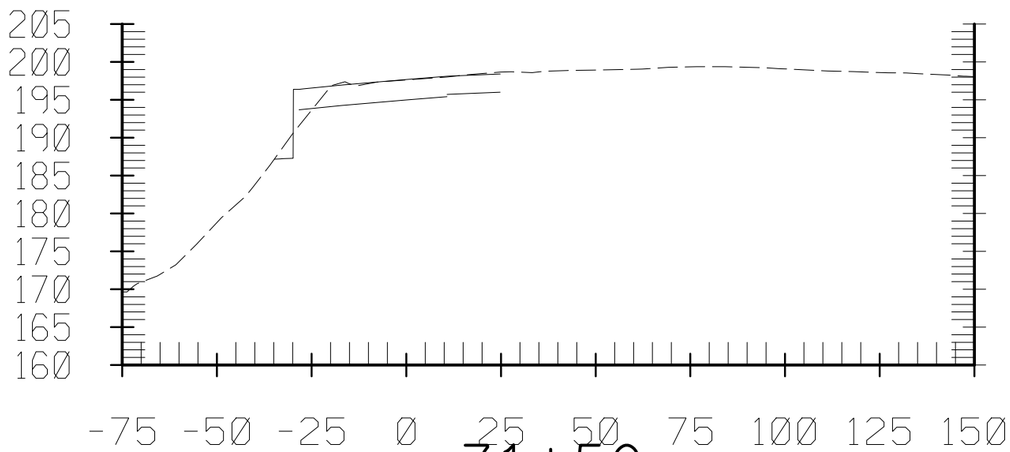

71+50

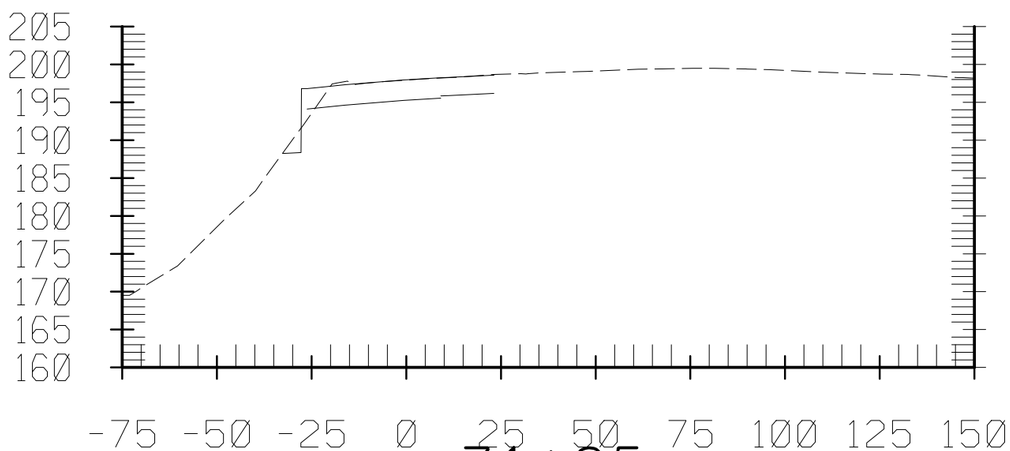

71+25

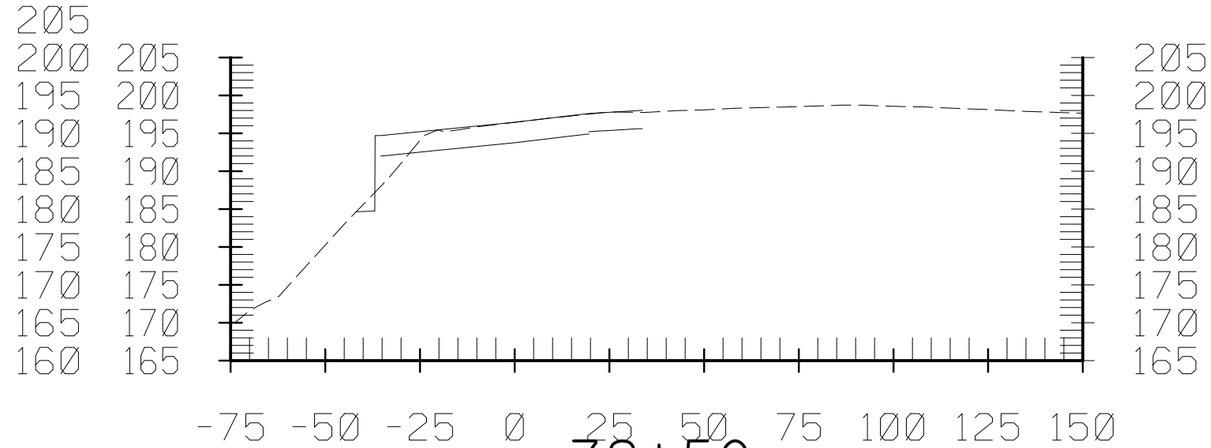

72+50

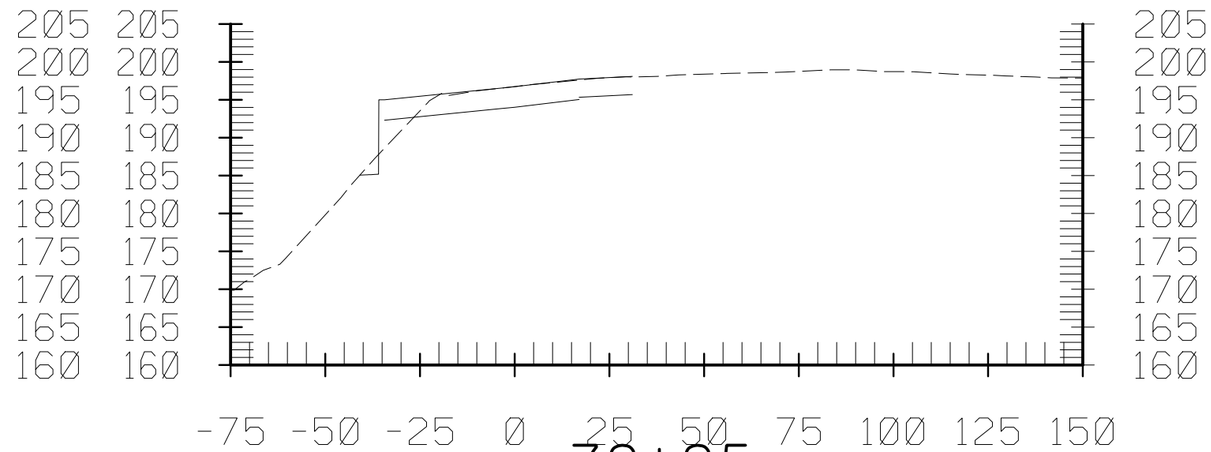

72+25

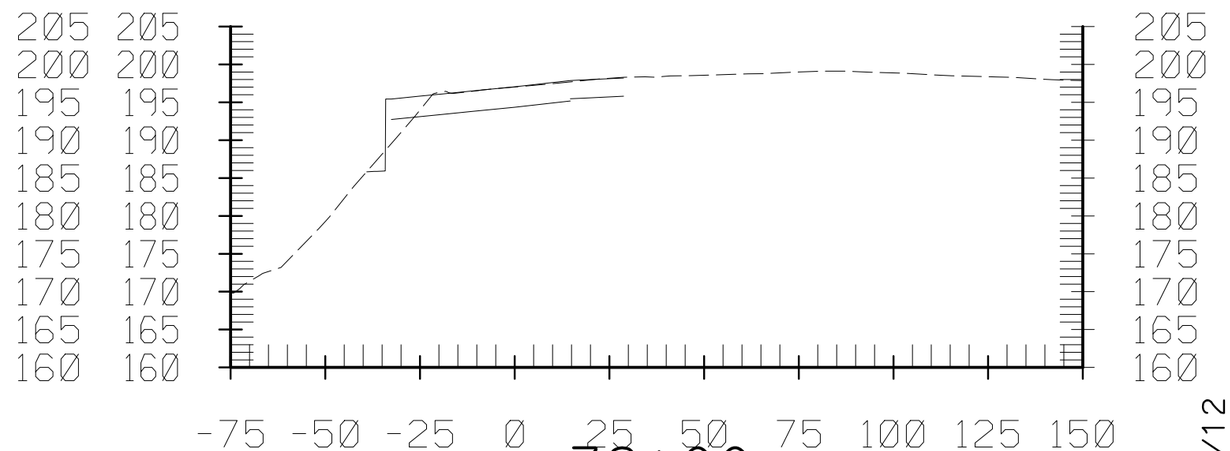

72+00

RAMP RA1

CONTRACT No. 12-0C5704
PROJECT ID 1200000079
SCALE: Horiz 1" = 40'
Vert 1" = 20'

7/13/12

Dist	COUNTY	ROUTE	POST MILES TOTAL PROJECT	SHEET No.	TOTAL SHEETS
12	Ora	91	0.9/5.4	5	9

FOR EARTHWORK DEVELOPMENT ONLY

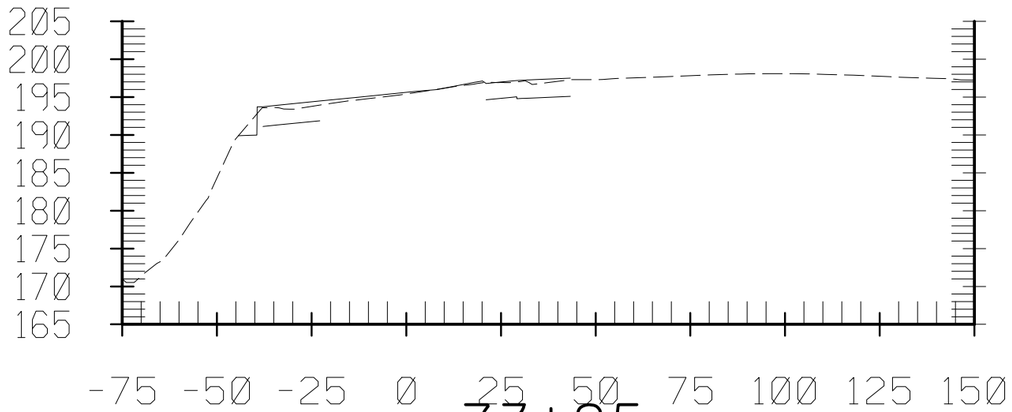

73+25

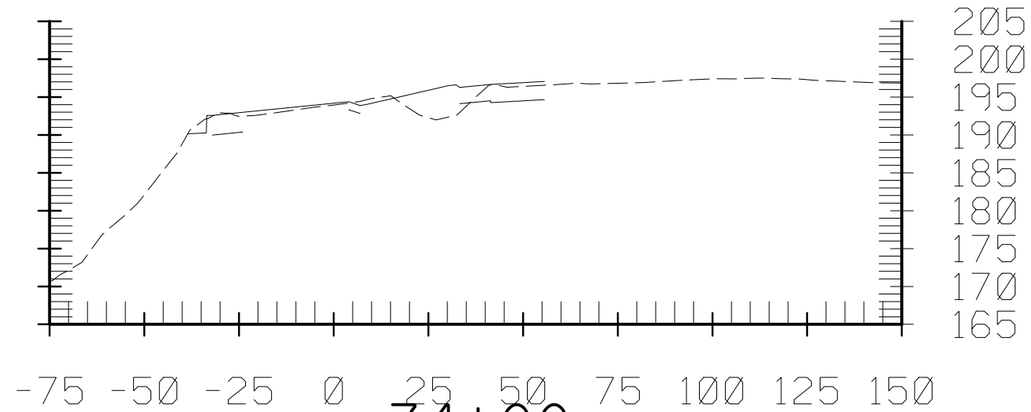

74+00

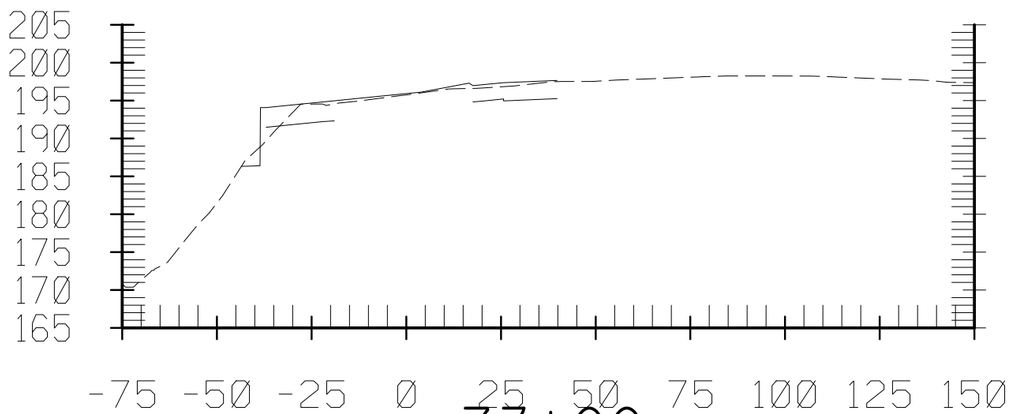

73+00

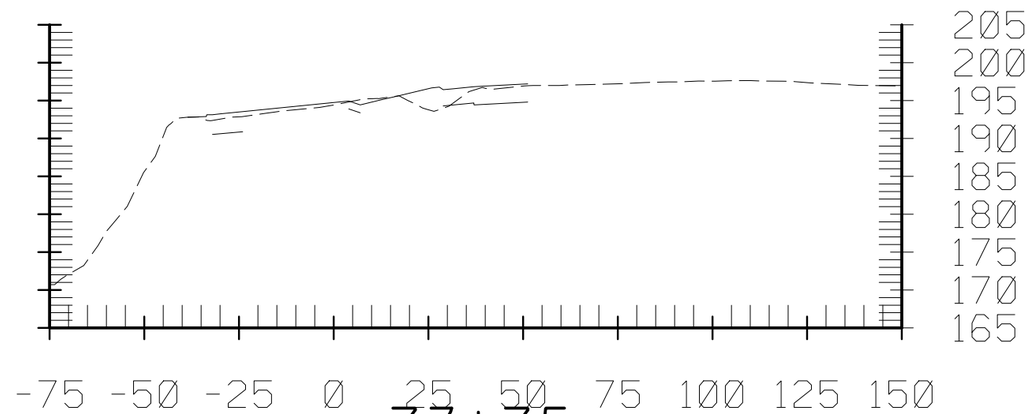

73+75

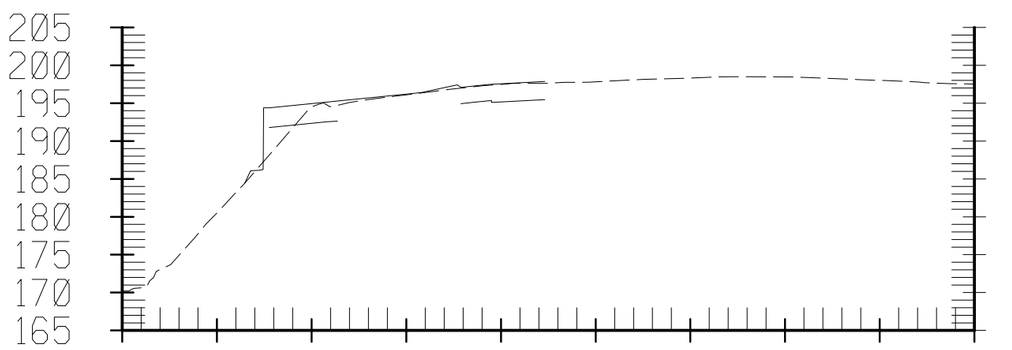

72+75

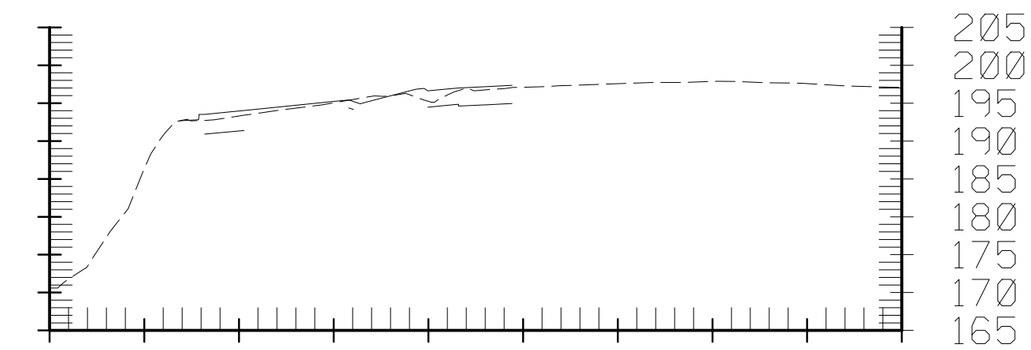

73+50

RAMP RAI

CONTRACT No. 12-0C5704
PROJECT ID 1200000079
SCALE: Horiz 1" = 40'
Vert 1" = 20'

7/13/12

Dist	COUNTY	ROUTE	POST MILES TOTAL PROJECT	SHEET No.	TOTAL SHEETS
12	Ora	91	0.9/5.4	6	9

FOR EARTHWORK DEVELOPMENT ONLY

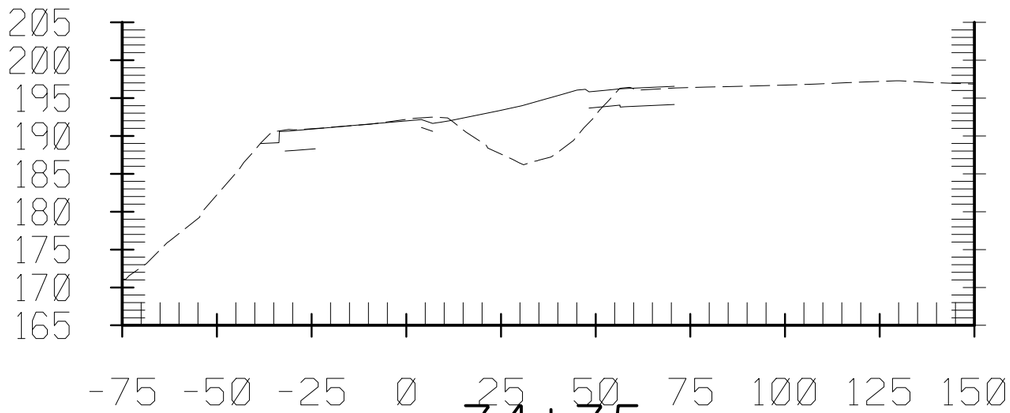

74+75

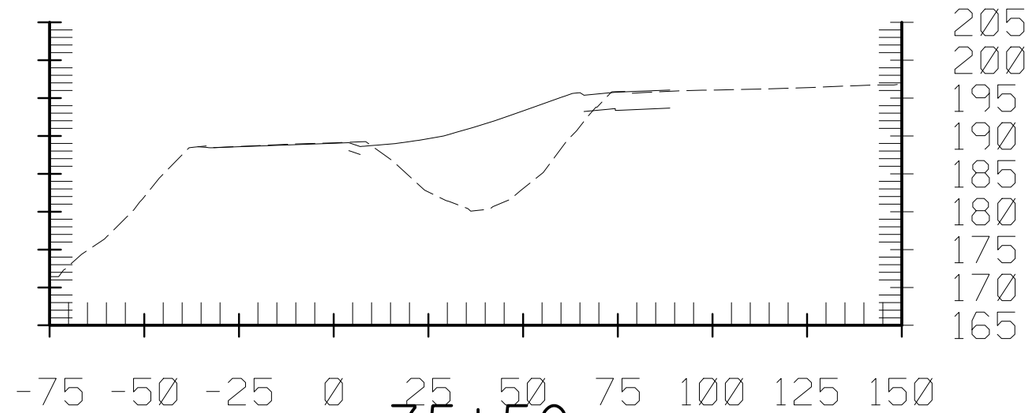

75+50

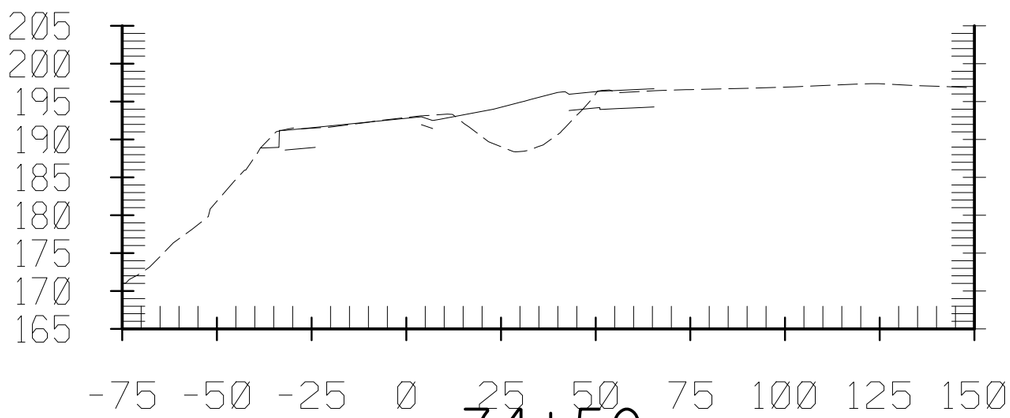

74+50

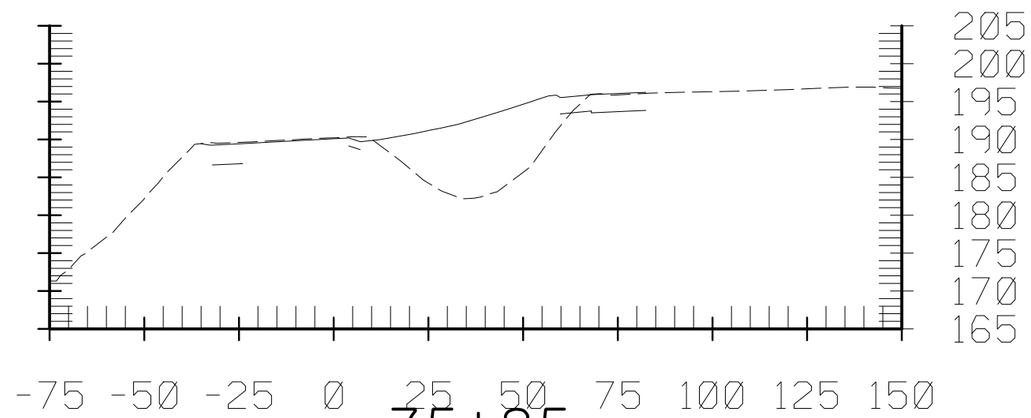

75+25

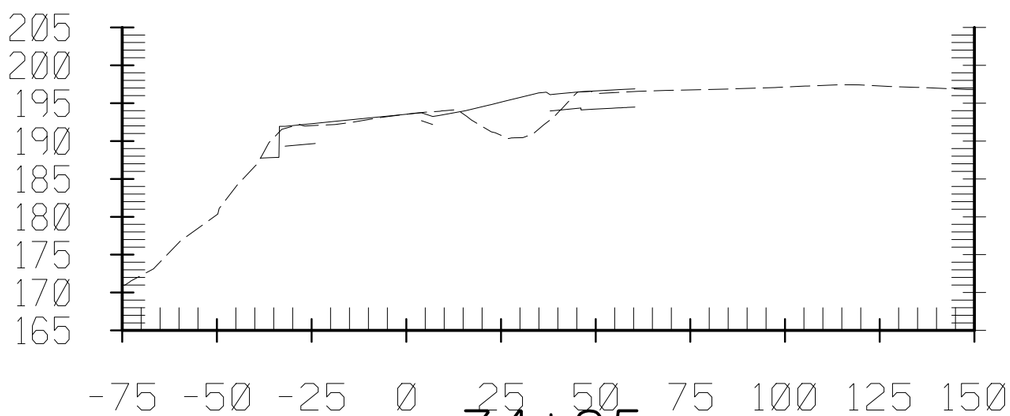

74+25

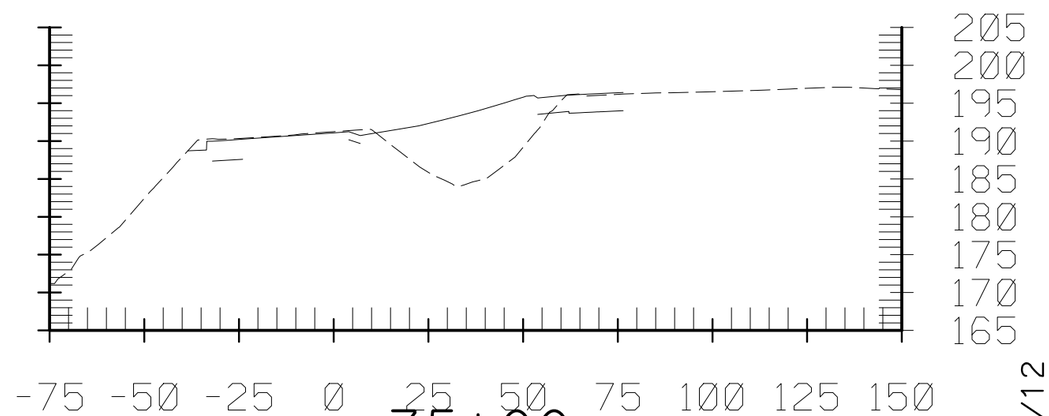

75+00

RAMP RAI

CONTRACT No. 12-0C5704
PROJECT ID 1200000079
SCALE: Horiz 1" = 40'
Vert 1" = 20'

7/13/12

Dist	COUNTY	ROUTE	POST MILES TOTAL PROJECT	SHEET No.	TOTAL SHEETS
12	Ora	91	0.9/5.4	7	9

FOR EARTHWORK DEVELOPMENT ONLY

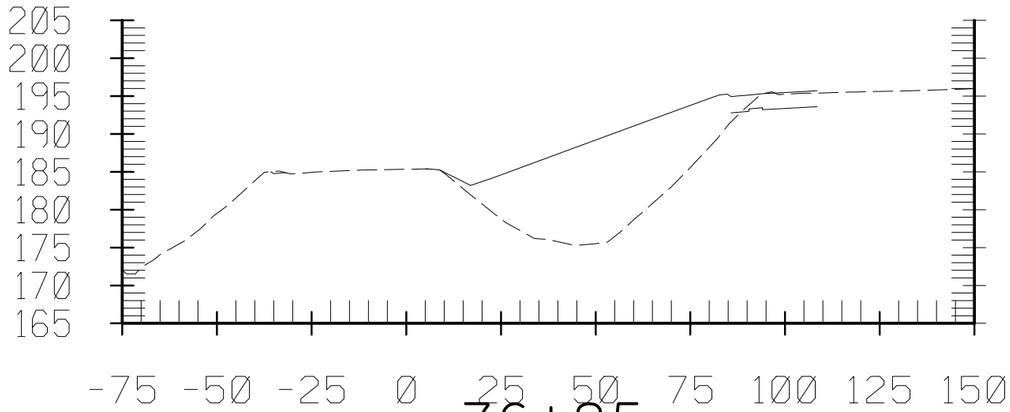

76+25

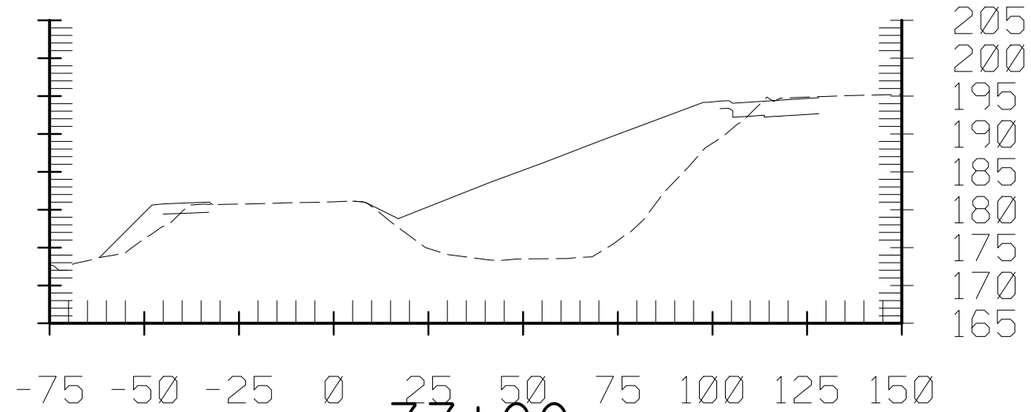

77+00

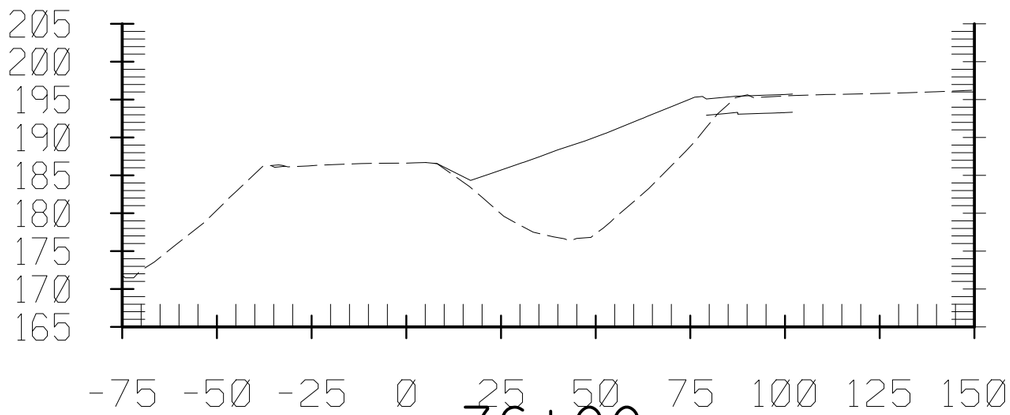

76+00

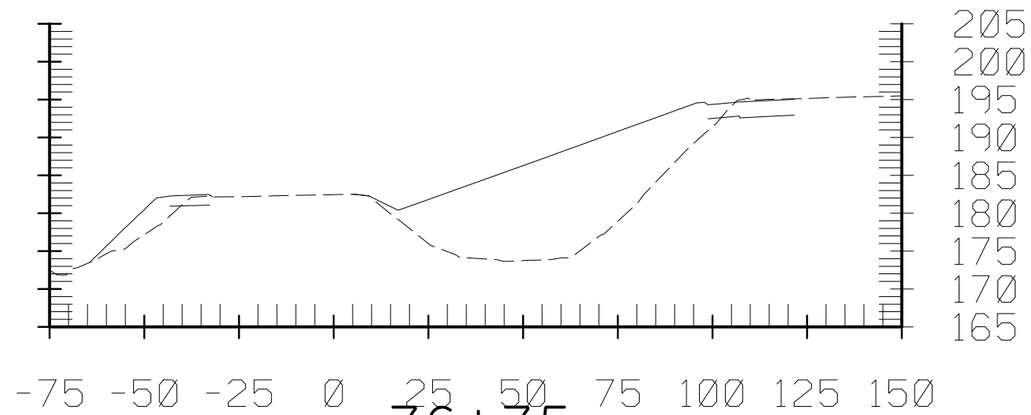

76+75

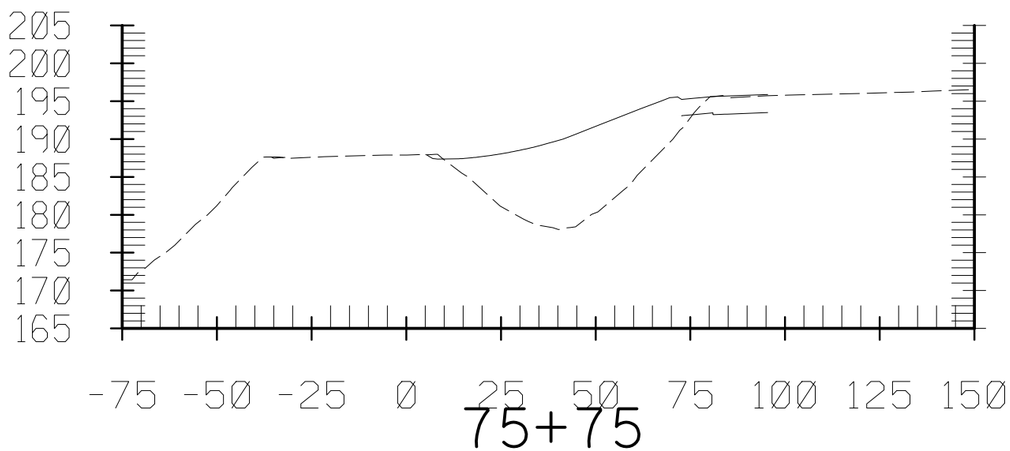

75+75

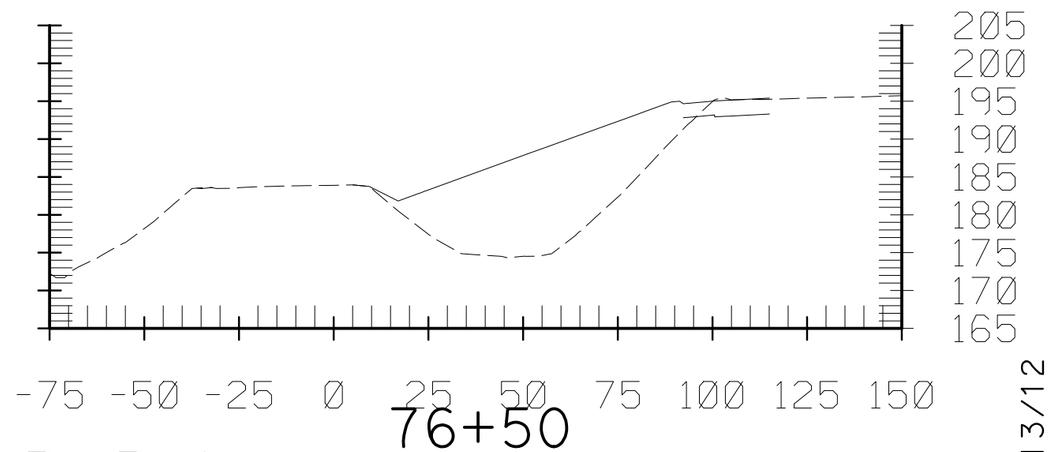

76+50

RAMP RAI

CONTRACT No. 12-0C5704
PROJECT ID 1200000079
SCALE: Horiz 1" = 40'
Vert 1" = 20'

7/13/12

Dist	COUNTY	ROUTE	POST MILES TOTAL PROJECT	SHEET No.	TOTAL SHEETS
12	Ora	91	0.9/5.4	8	9

FOR EARTHWORK DEVELOPMENT ONLY

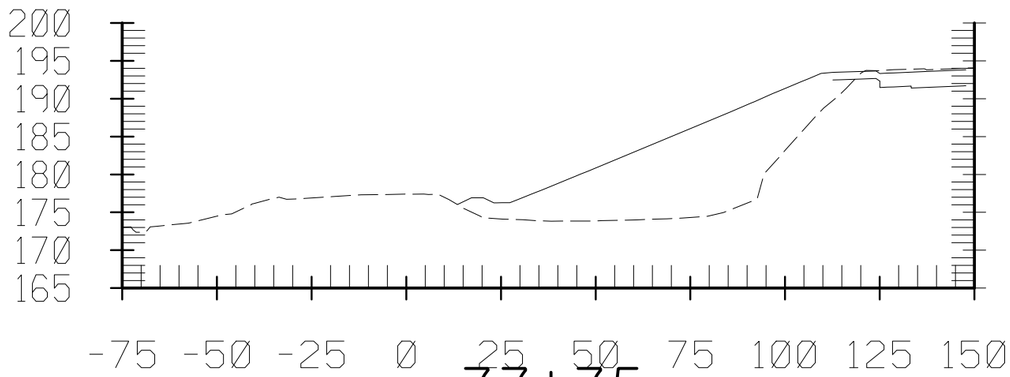

77+75

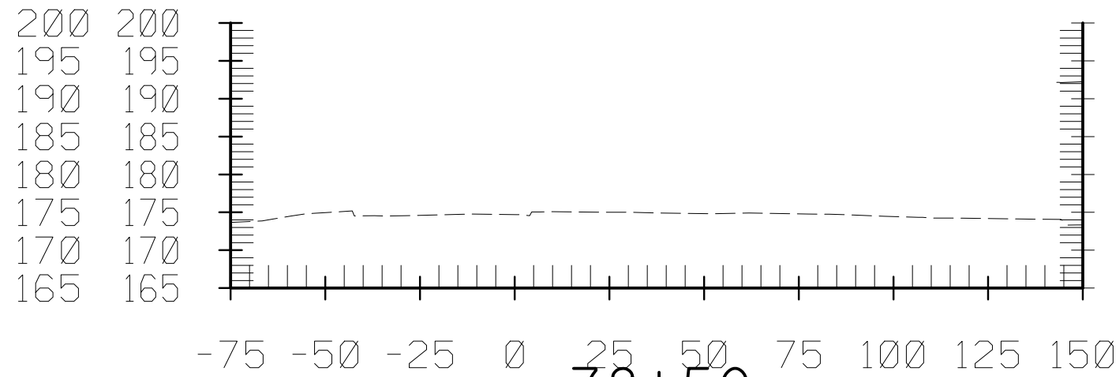

78+50

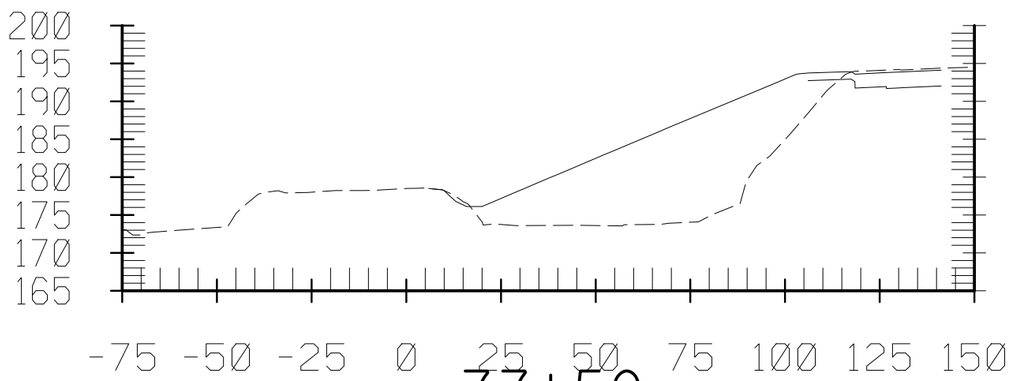

77+50

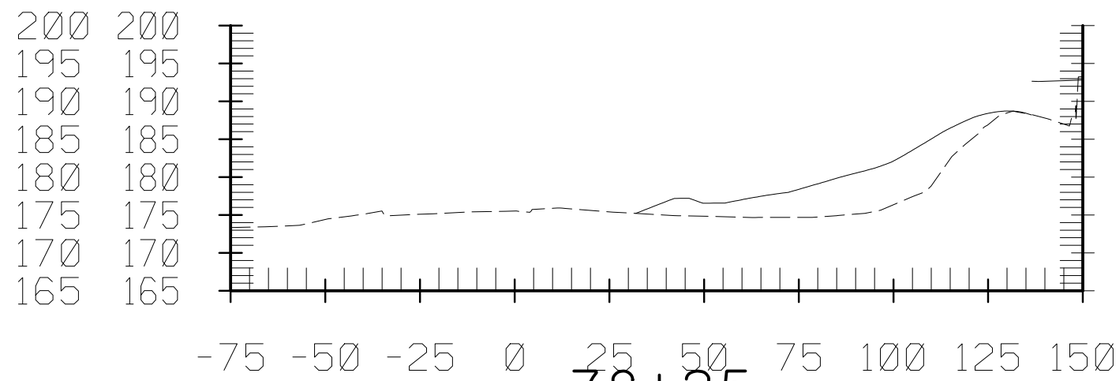

78+25

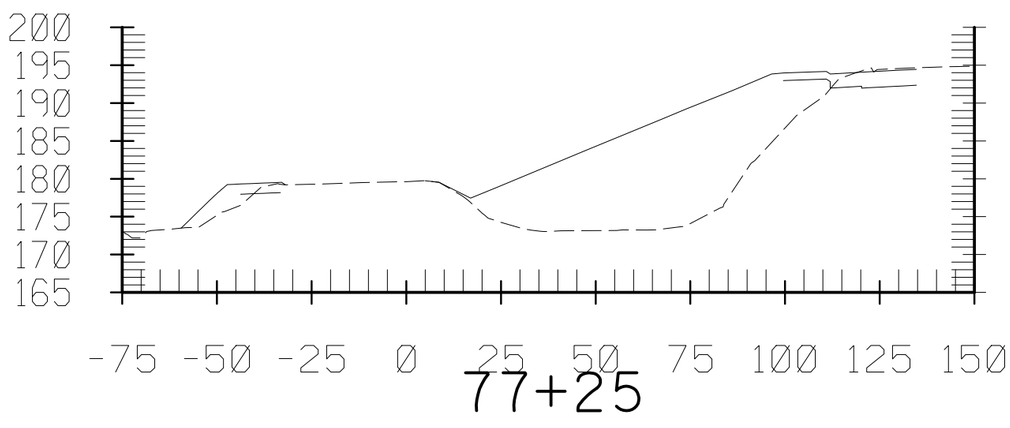

77+25

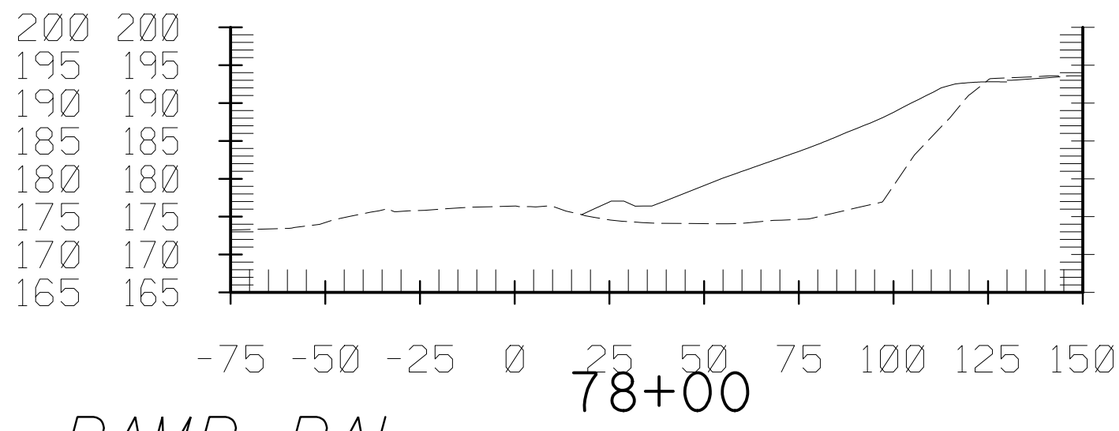

78+00

RAMP RAI

CONTRACT No. 12-0C5704
PROJECT ID 1200000079
SCALE: Horiz 1" = 40'
Vert 1" = 20'

7/13/12

Dist	COUNTY	ROUTE	POST MILES TOTAL PROJECT	SHEET No.	TOTAL SHEETS
12	Ora	91	0.9/5.4	9	9

FOR EARTHWORK DEVELOPMENT ONLY

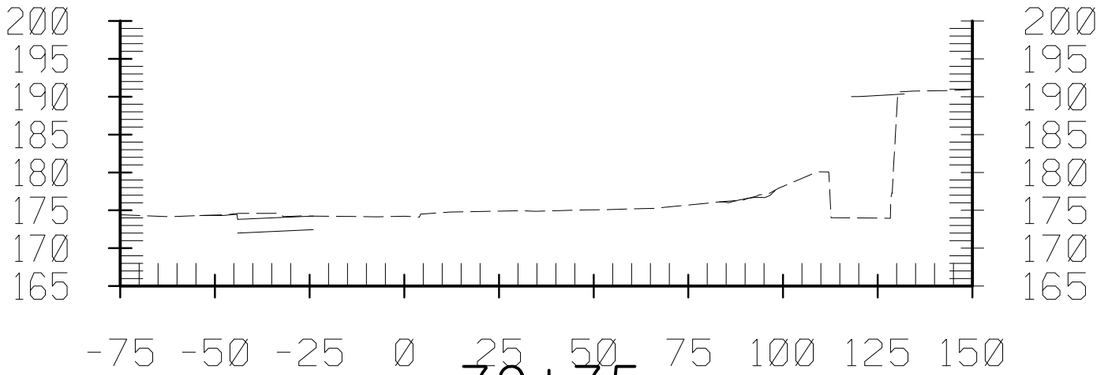

79+75

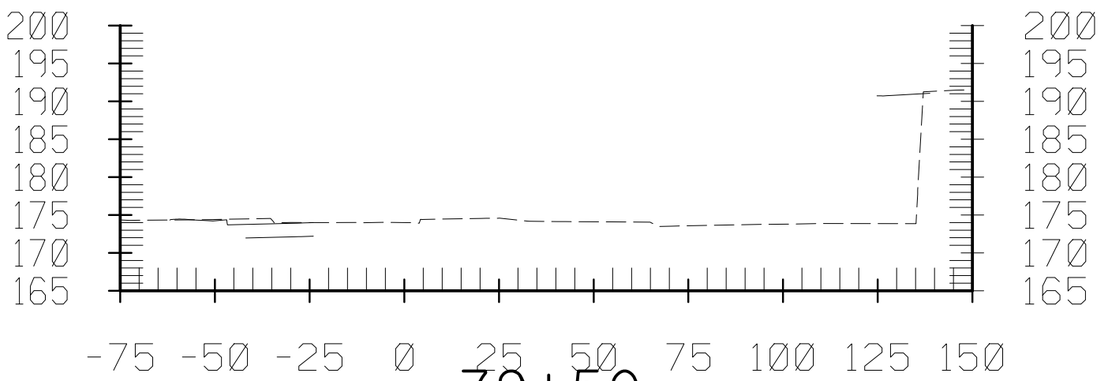

79+50

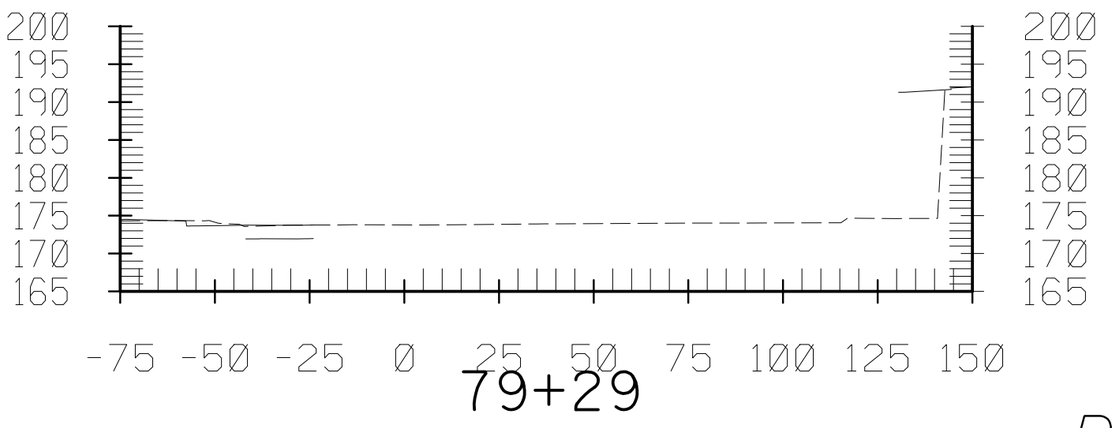

79+29

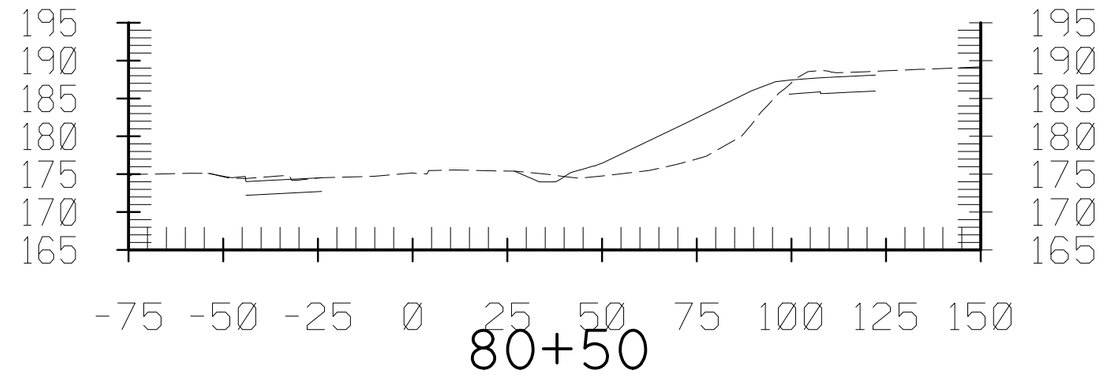

80+50

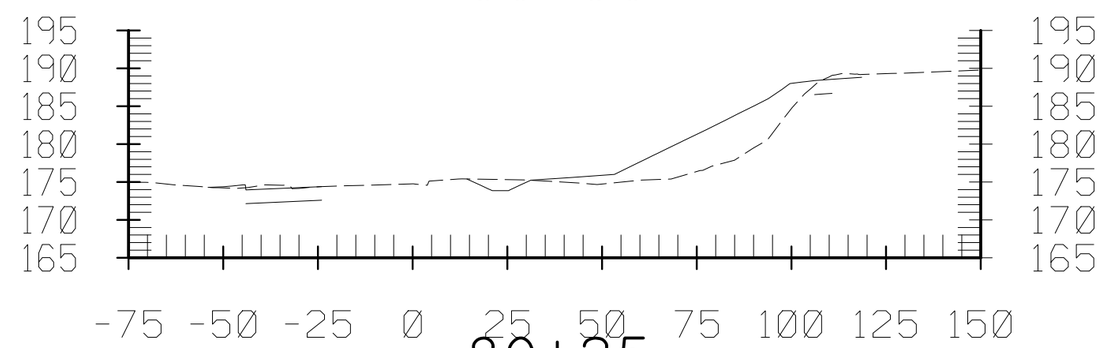

80+25

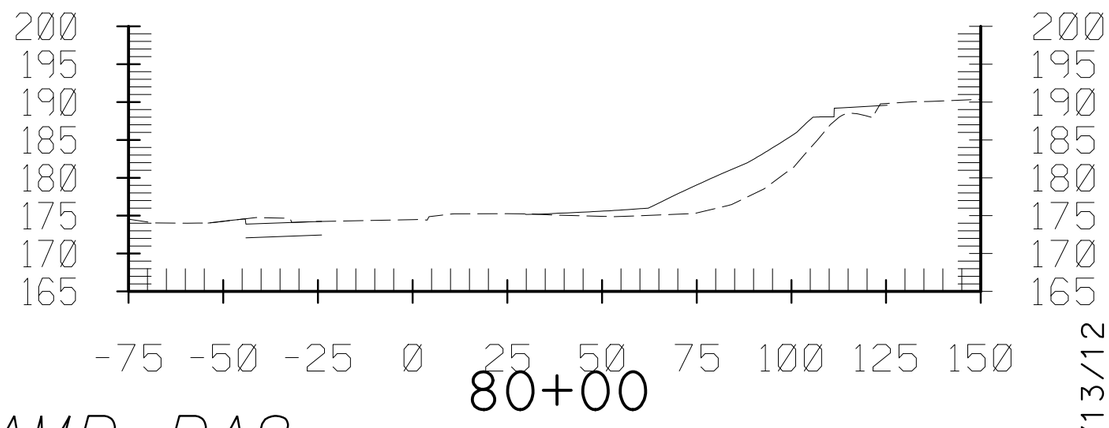

80+00

RAMP RA2

CONTRACT No. 12-0C5704
PROJECT ID 1200000079
SCALE: Horiz 1" = 40'
Vert 1" = 20'

Dist	COUNTY	ROUTE	POST MILES TOTAL PROJECT	SHEET No.	TOTAL SHEETS
12	Ora	91	0.9/5.4	1	5

7/13/12

FOR EARTHWORK DEVELOPMENT ONLY

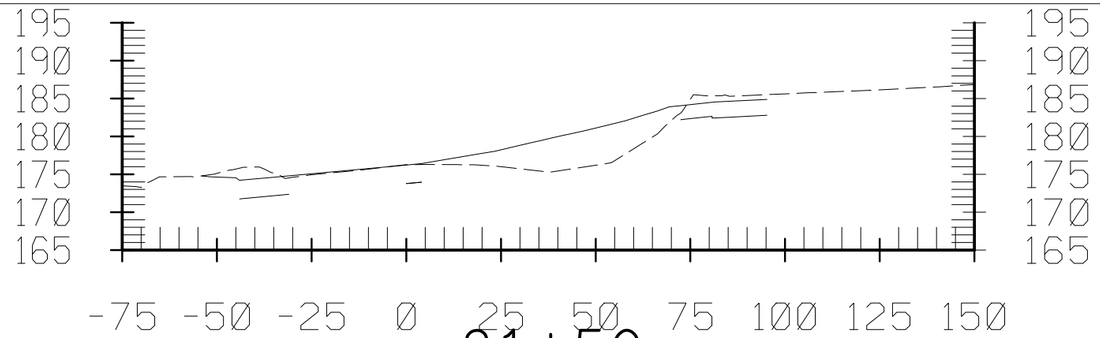

81+50

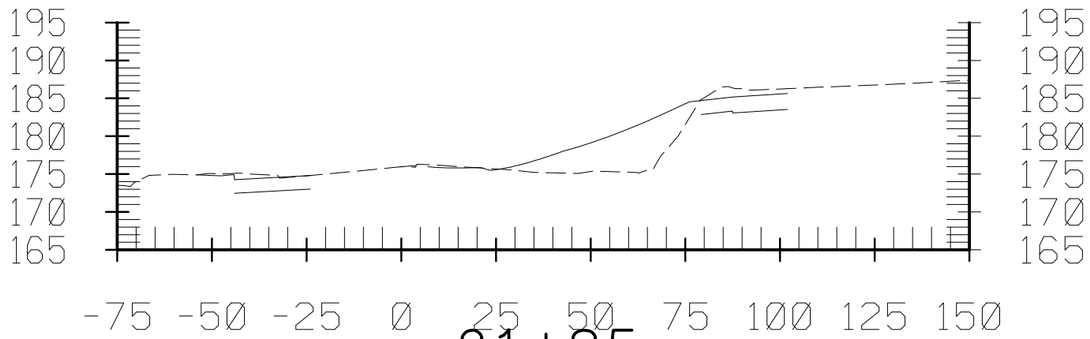

81+25

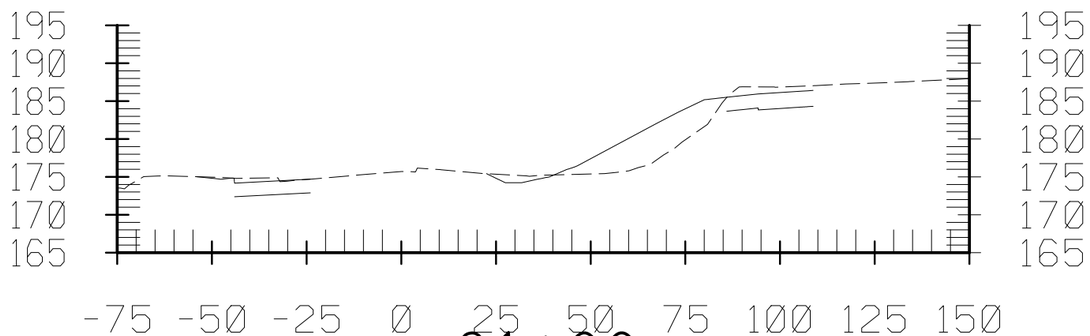

81+00

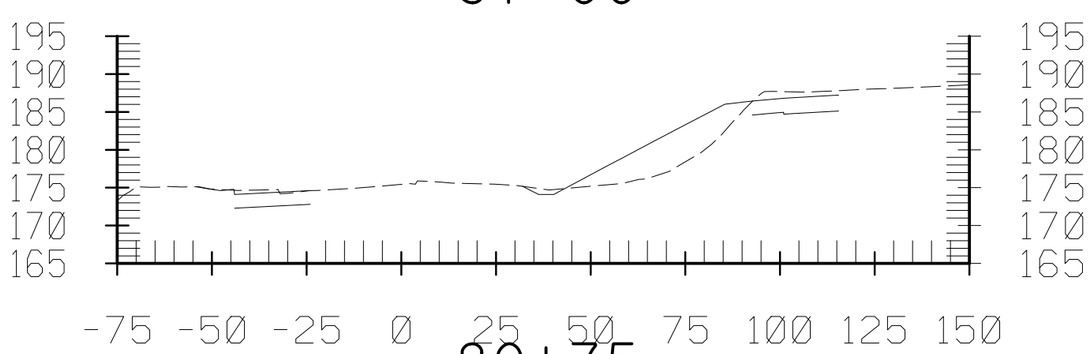

80+75

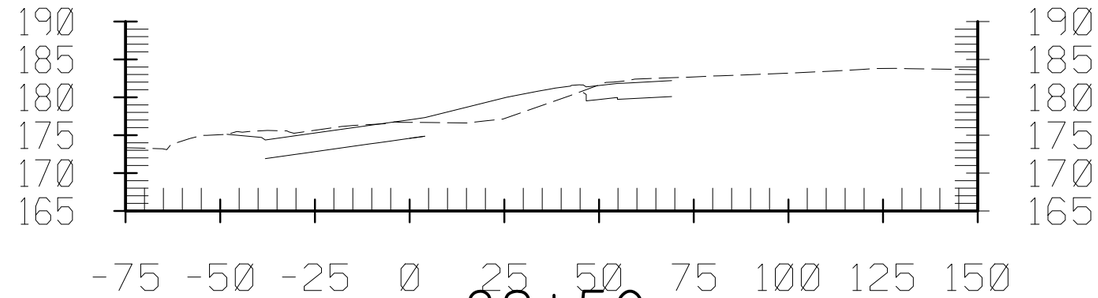

82+50

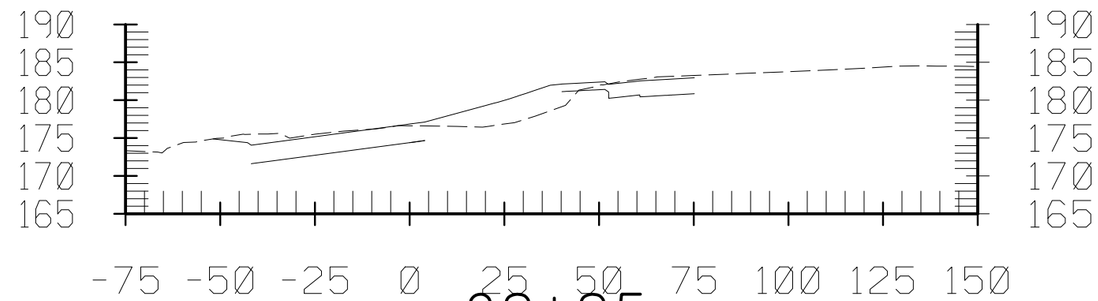

82+25

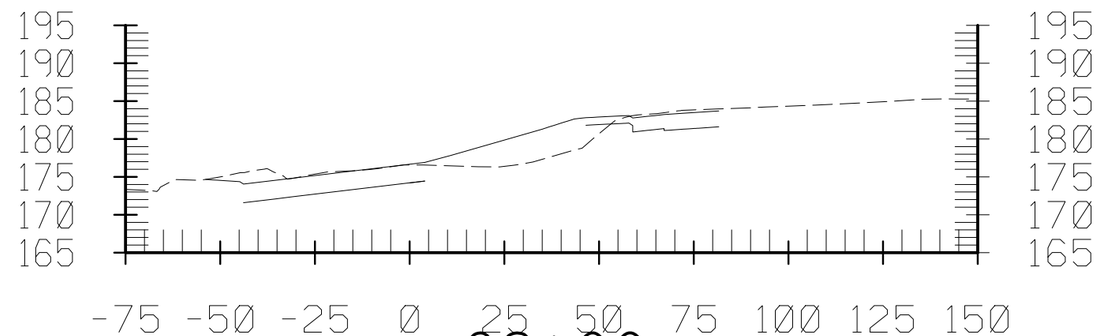

82+00

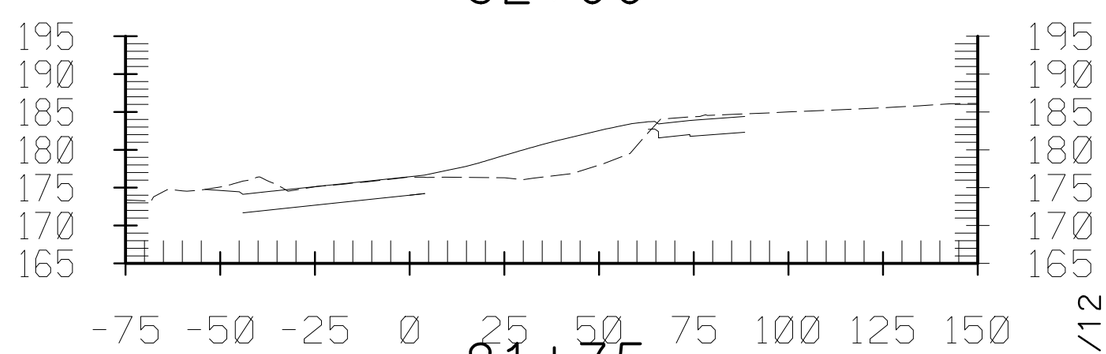

81+75

CONTRACT No. 12-0C5704
PROJECT ID 1200000079

SCALE: Horiz 1" = 40'
Vert 1" = 20'

Dist	COUNTY	ROUTE	POST MILES TOTAL PROJECT	SHEET No.	TOTAL SHEETS
12	Ora	91	0.9/5.4	2	5

7/13/12

FOR EARTHWORK DEVELOPMENT ONLY

RAMP RA2

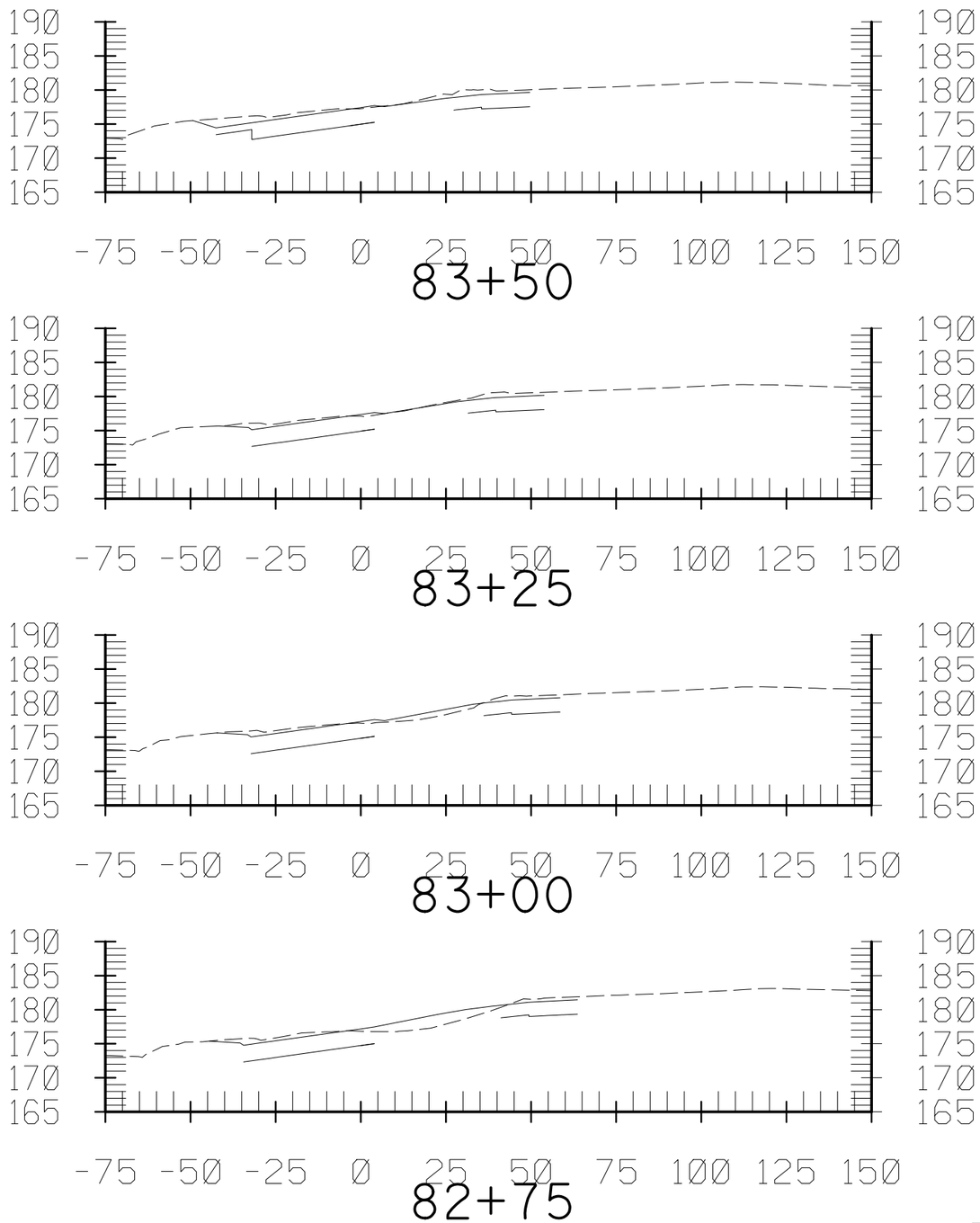

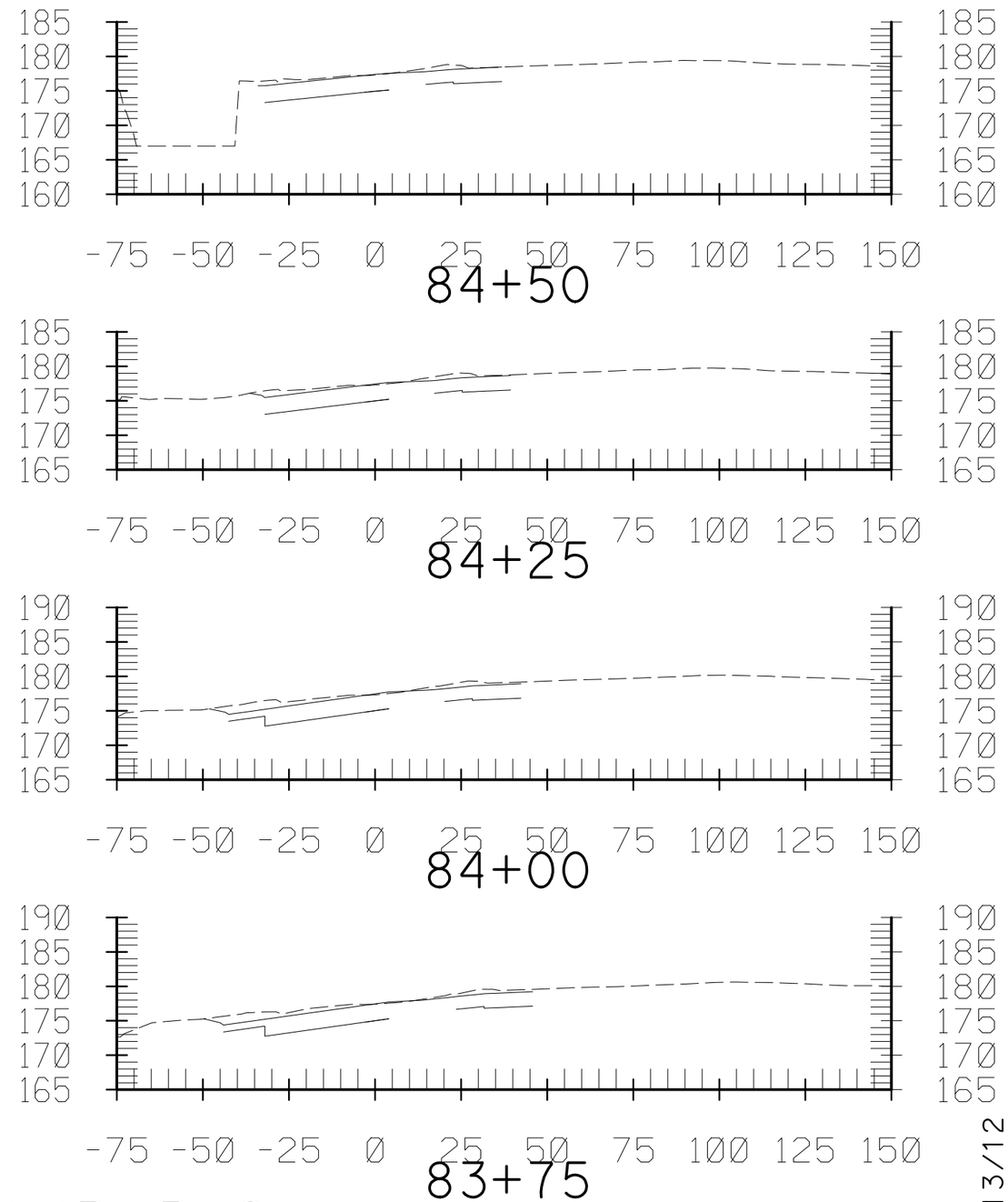

RAMP RA2

CONTRACT No. 12-0C5704
PROJECT ID 1200000079

SCALE: Horiz 1" = 40'
Vert 1" = 20'

Dist	COUNTY	ROUTE	POST MILES TOTAL PROJECT	SHEET No.	TOTAL SHEETS
12	Ora	91	0.9/5.4	3	5

7/13/12

FOR EARTHWORK DEVELOPMENT ONLY

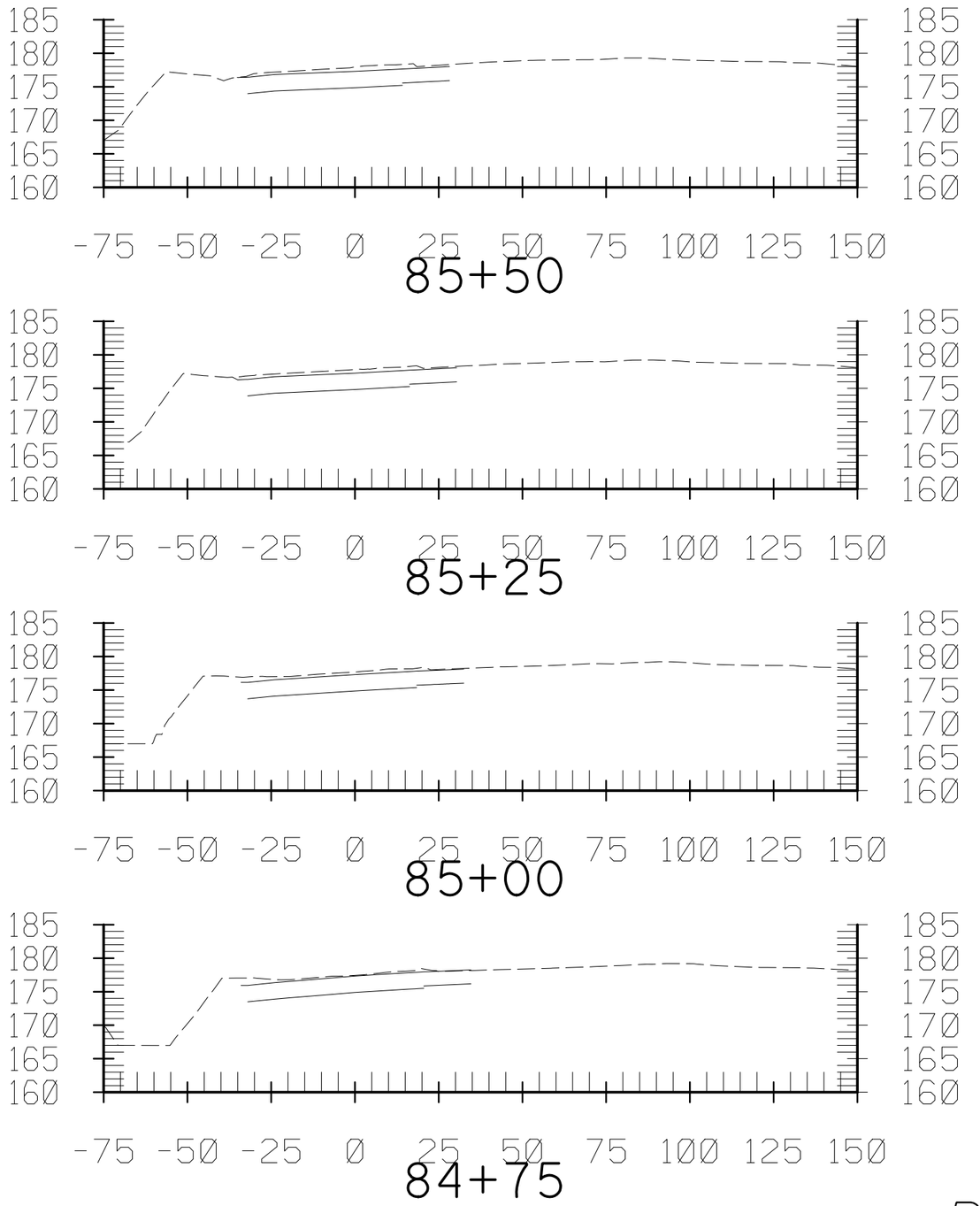

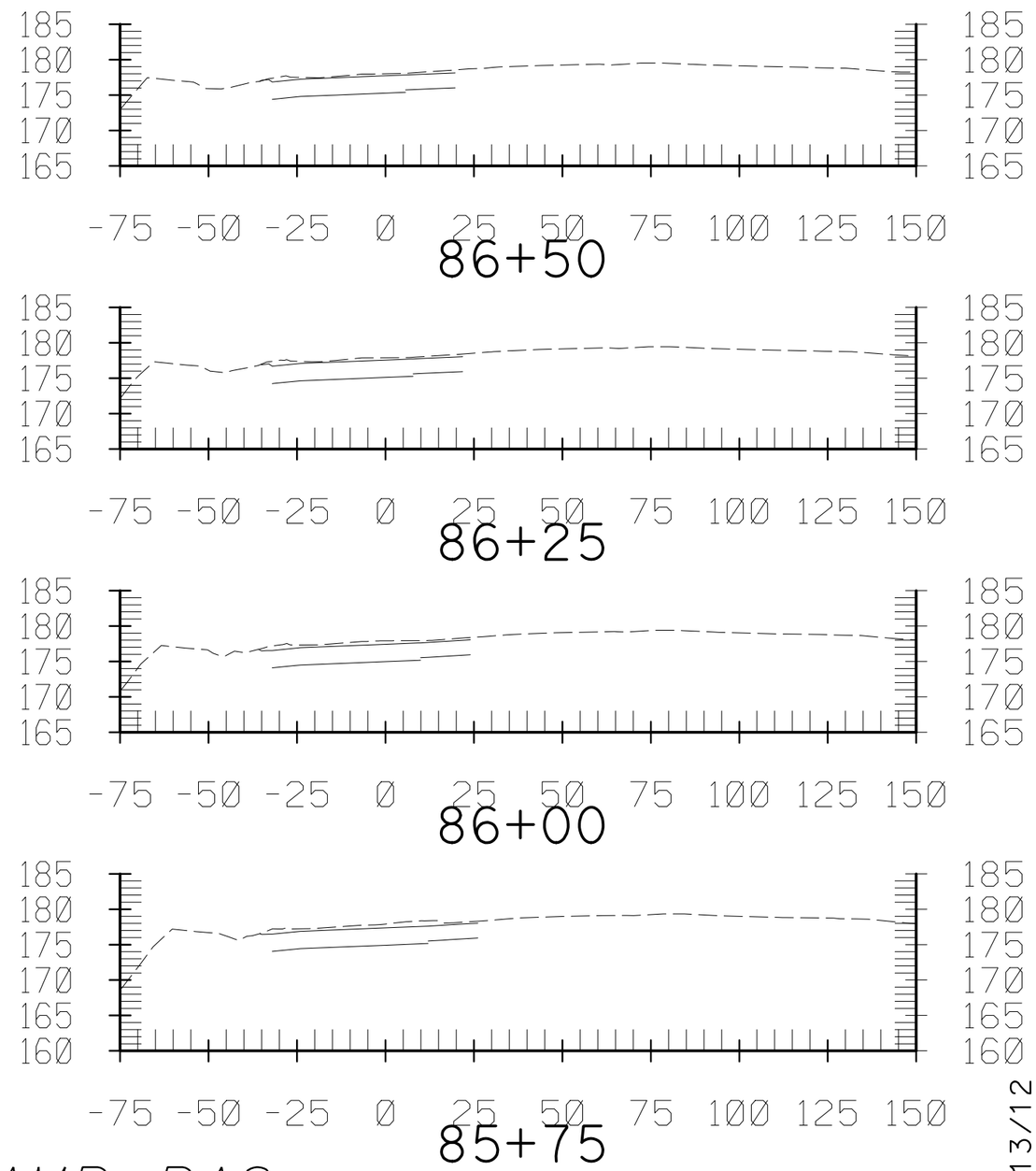

RAMP RA2

CONTRACT No. 12-0C5704
PROJECT ID 1200000079
SCALE: Horiz 1" = 40'
Vert 1" = 20'

7/13/12

Dist	COUNTY	ROUTE	POST MILES TOTAL PROJECT	SHEET No.	TOTAL SHEETS
12	Ora	91	0.9/5.4	4	5

FOR EARTHWORK DEVELOPMENT ONLY

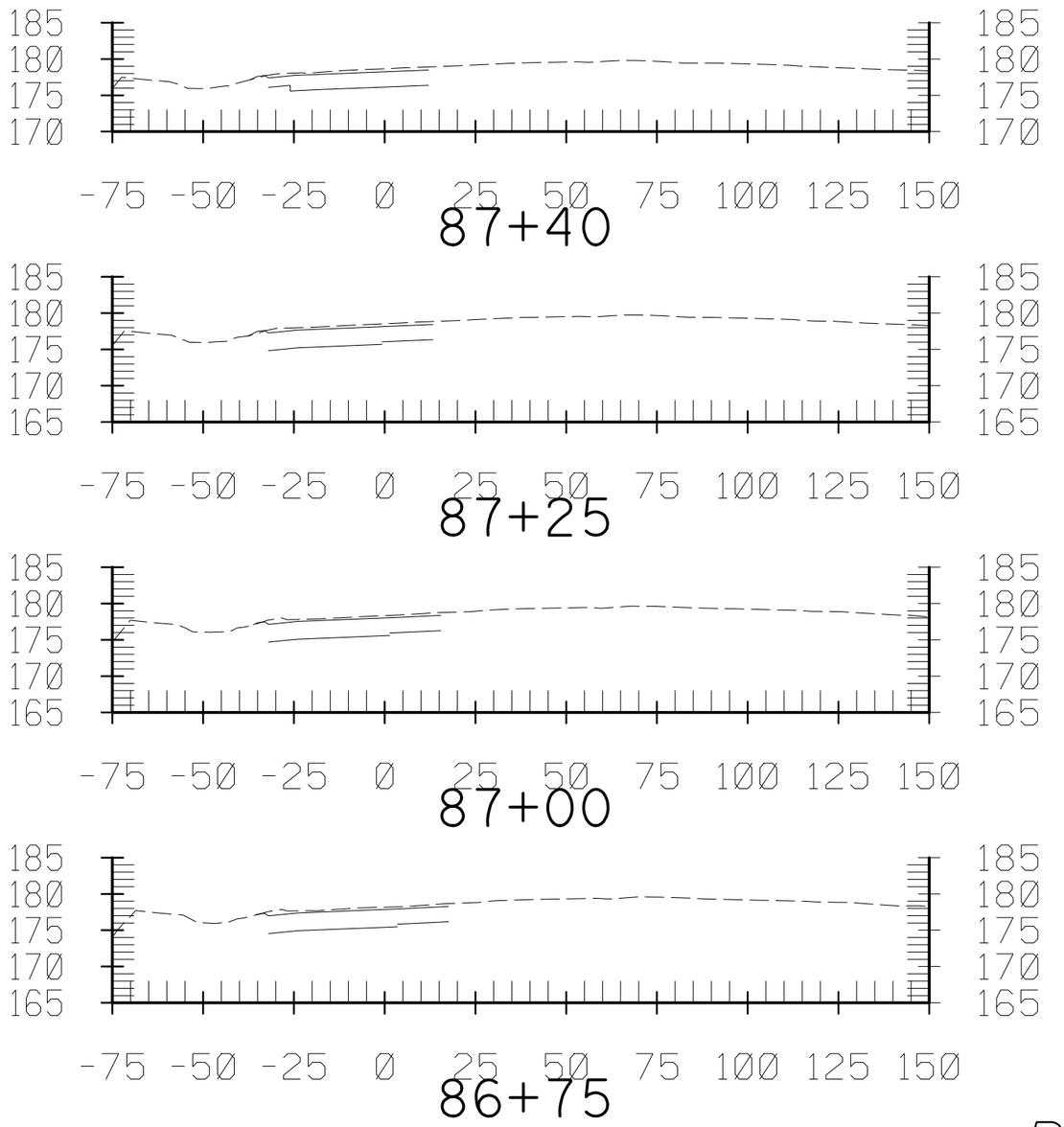

RAMP RA2

CONTRACT No. 12-0C5704
PROJECT ID 1200000079
SCALE: Horiz 1" = 40'
Vert 1" = 20'

Dist	COUNTY	ROUTE	POST MILES TOTAL PROJECT	SHEET No.	TOTAL SHEETS
12	Ora	91	0.9/5.4	5	5

7/13/12

FOR EARTHWORK DEVELOPMENT ONLY

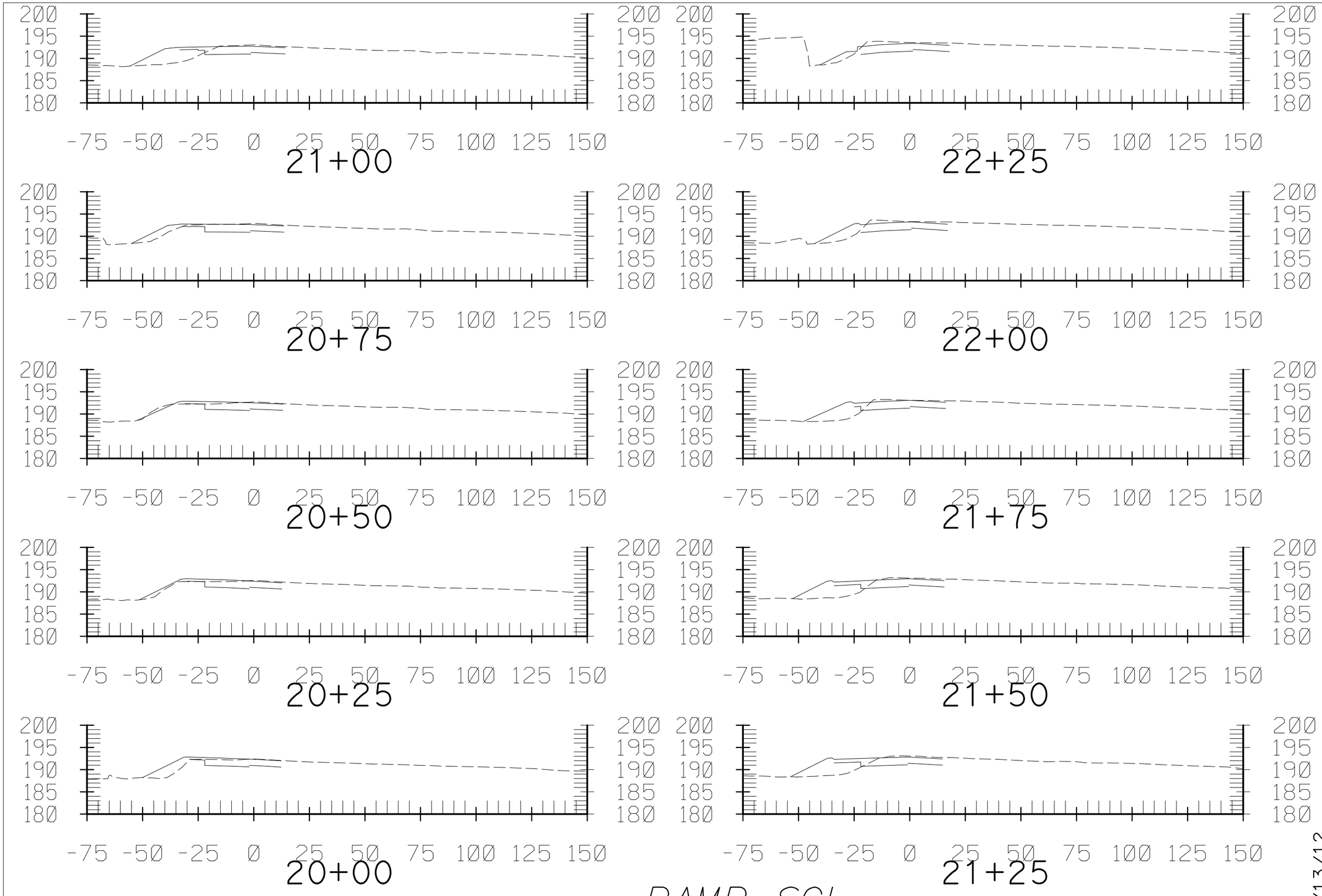

RAMP SCI

CONTRACT No. 12-0C5704
PROJECT ID 1200000079

SCALE: Horiz 1" = 40'
Vert 1" = 20'

7/13/12

Dist	COUNTY	ROUTE	POST MILES TOTAL PROJECT	SHEET No.	TOTAL SHEETS
12	Ora	91	0.9/5.4	1	6

FOR EARTHWORK DEVELOPMENT ONLY

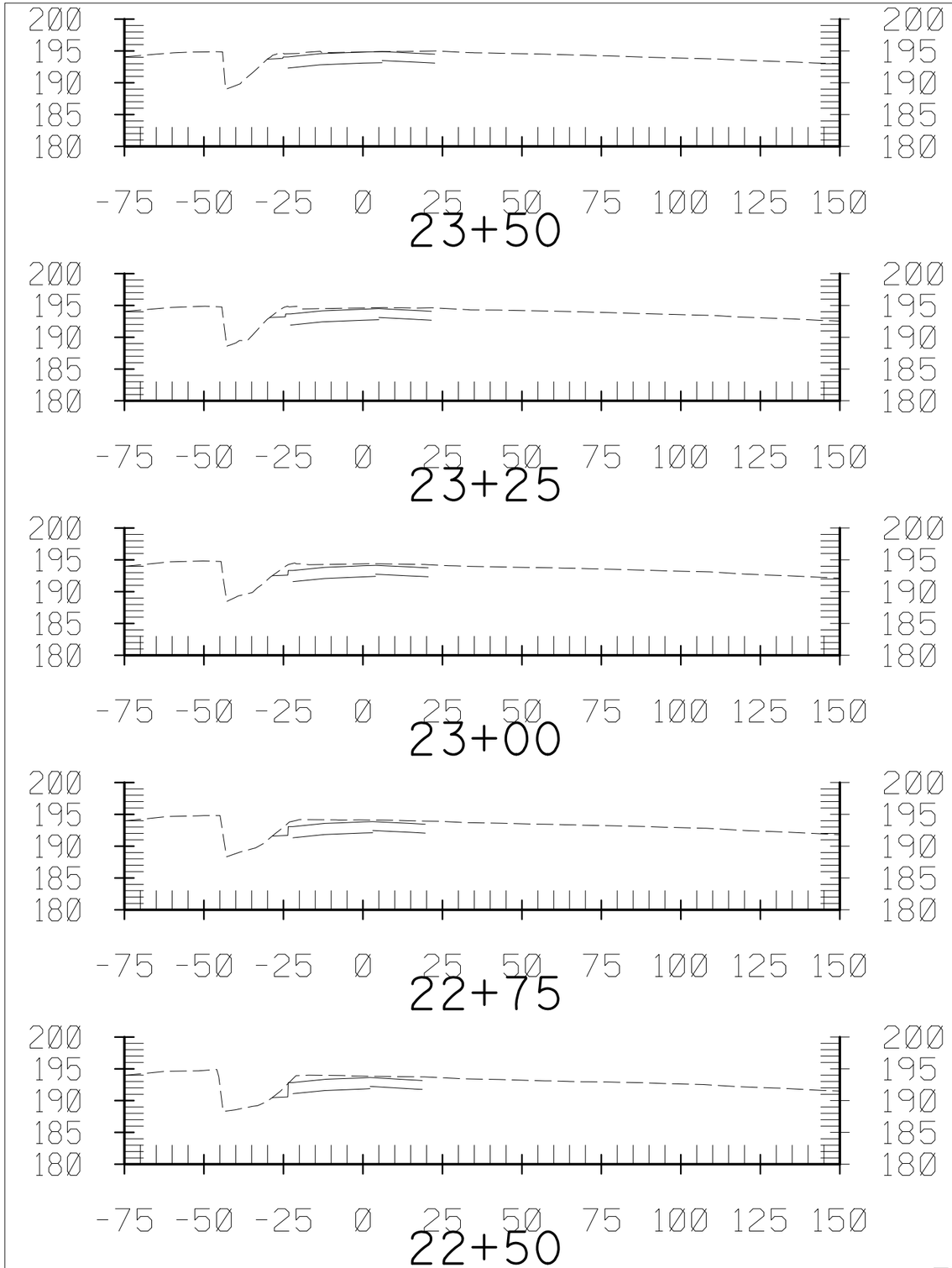

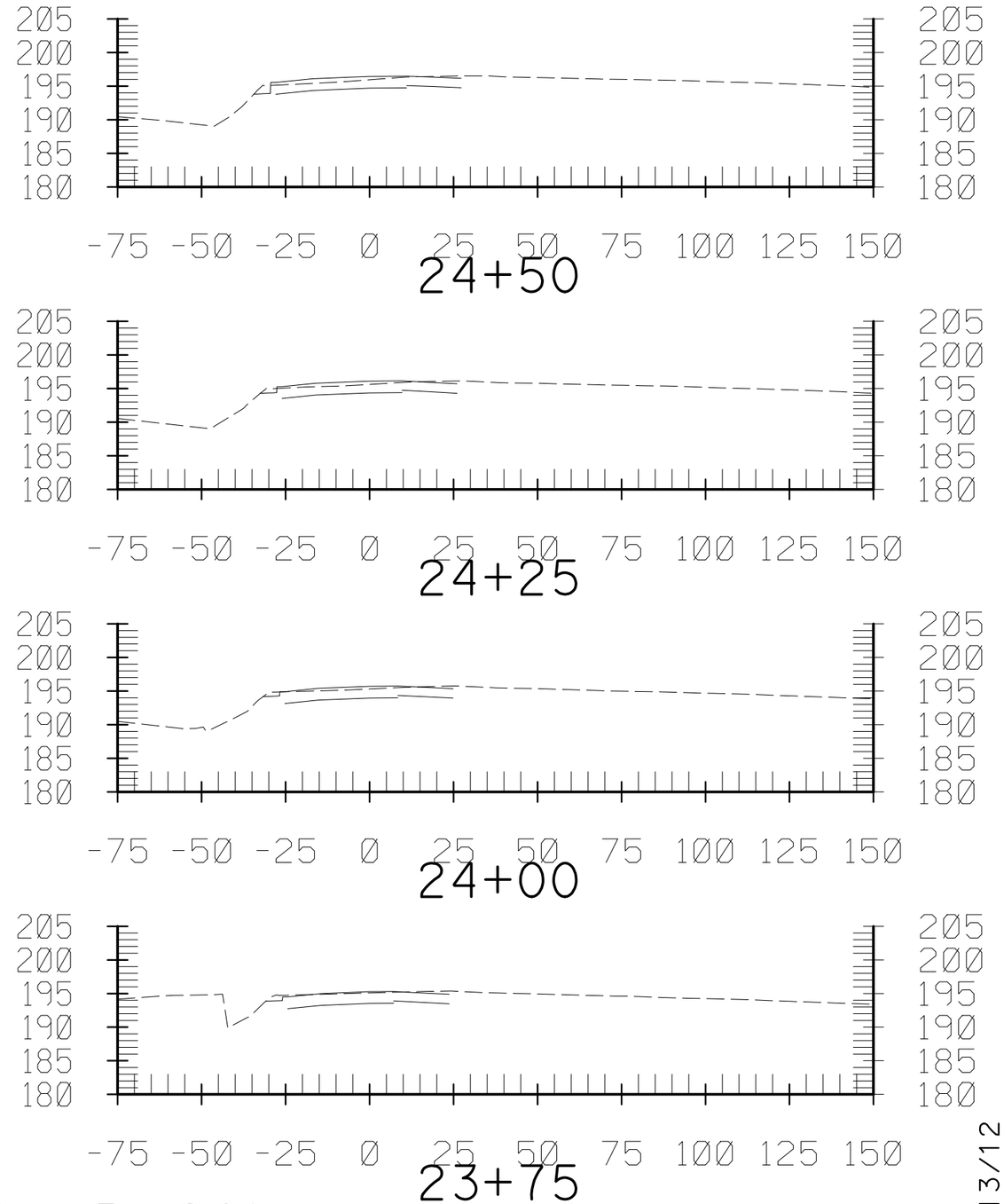

RAMP SCI

7/13/12

CONTRACT No. 12-0C5704
PROJECT ID 1200000079

SCALE: Horiz 1" = 40'
Vert 1" = 20'

Dist	COUNTY	ROUTE	POST MILES TOTAL PROJECT	SHEET No.	TOTAL SHEETS
12	Ora	91	0.9/5.4	2	6

FOR EARTHWORK DEVELOPMENT ONLY

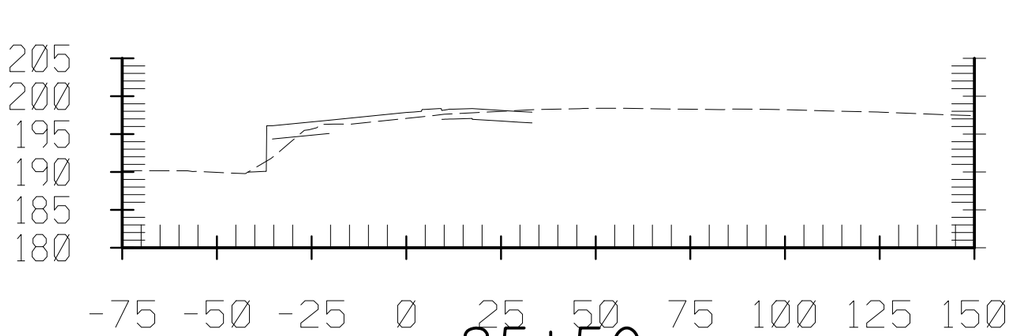

25+50

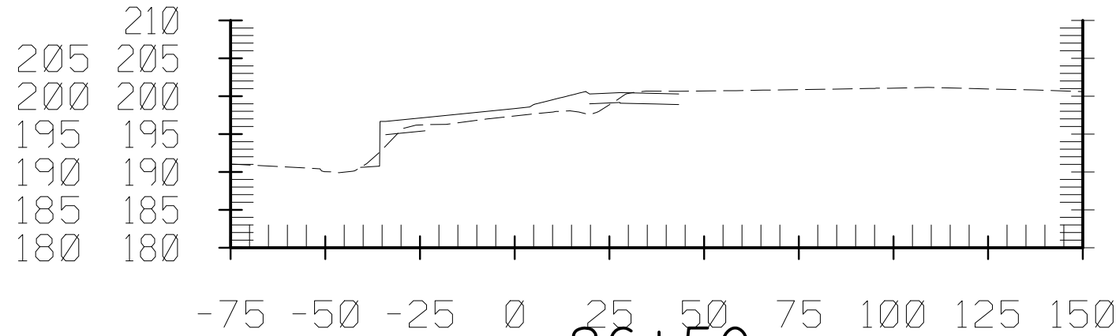

26+50

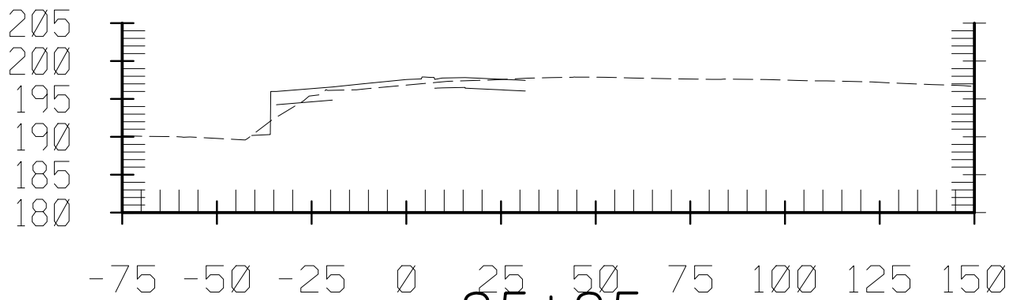

25+25

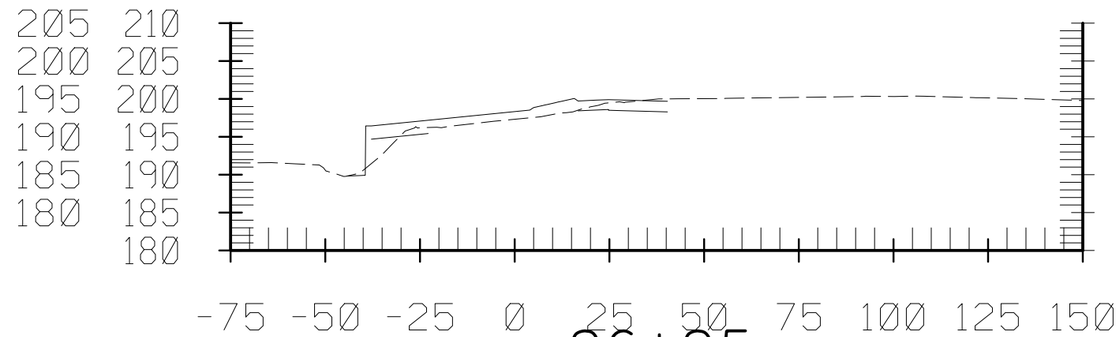

26+25

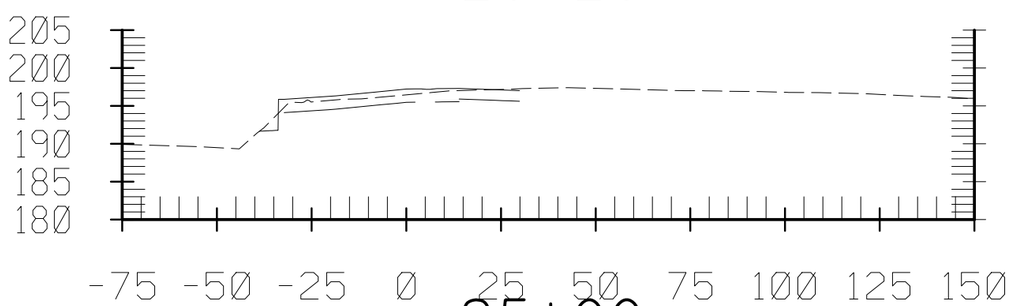

25+00

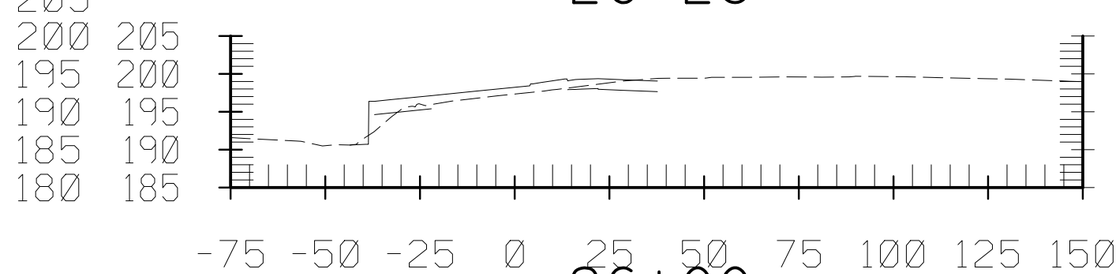

26+00

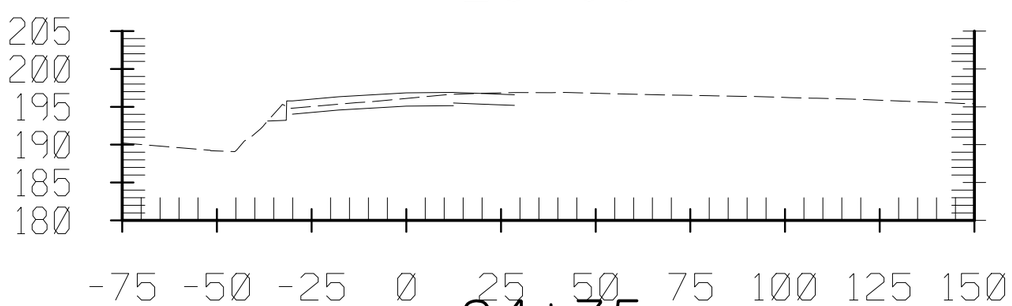

24+75

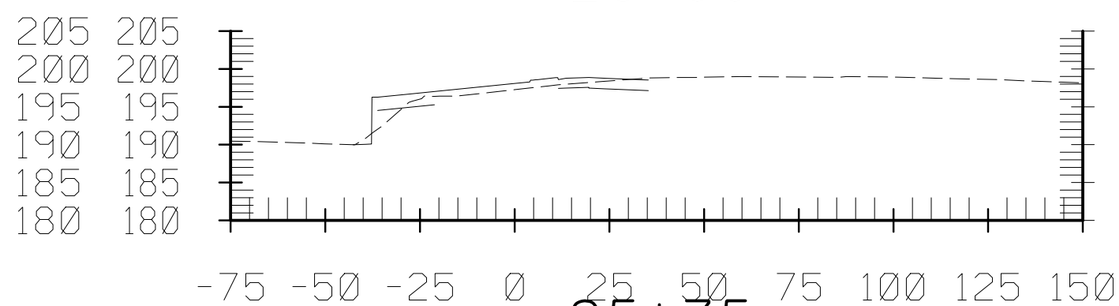

25+75

RAMP SCI

CONTRACT No. 12-0C5704
PROJECT ID 1200000079
SCALE: Horiz 1" = 40'
Vert 1" = 20'

7/13/12

Dist	COUNTY	ROUTE	POST MILES TOTAL PROJECT	SHEET No.	TOTAL SHEETS
12	Ora	91	0.9/5.4	3	6

FOR EARTHWORK DEVELOPMENT ONLY



27+50

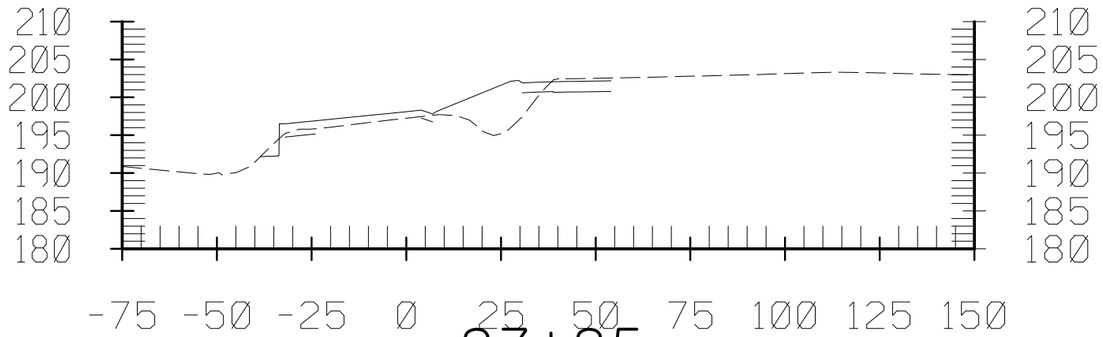

27+25

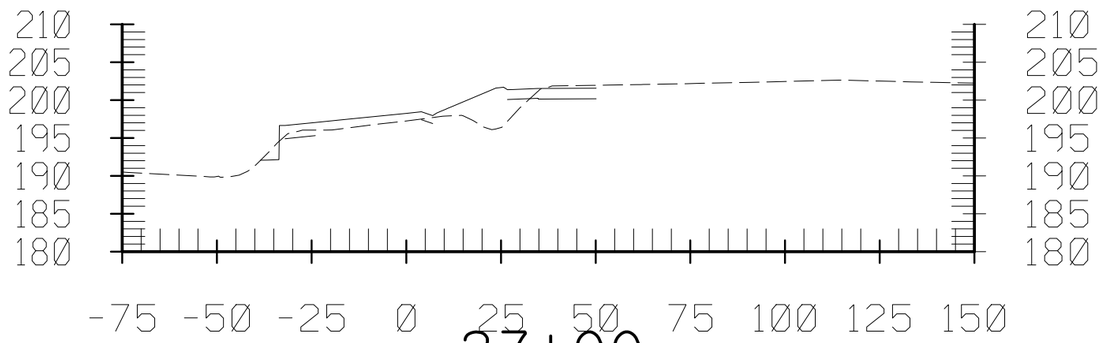

27+00

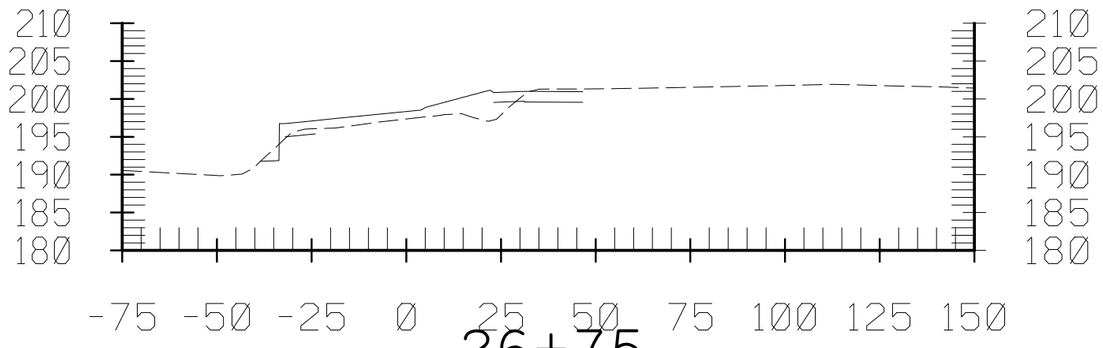

26+75

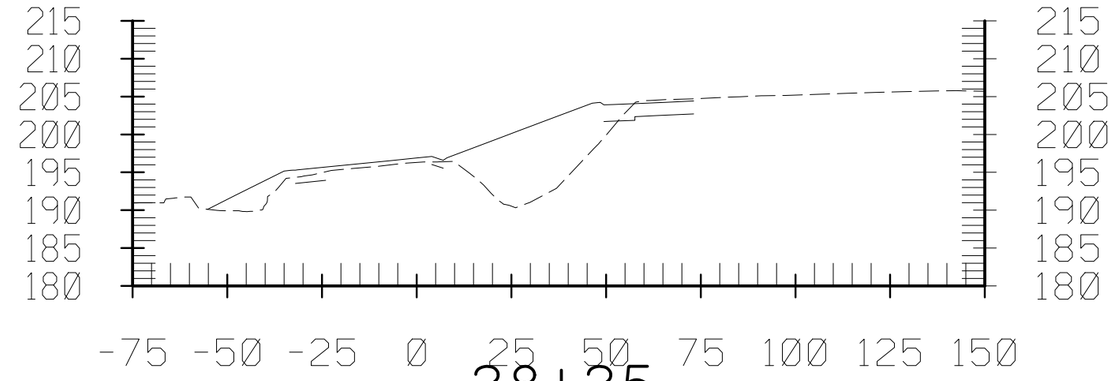

28+25

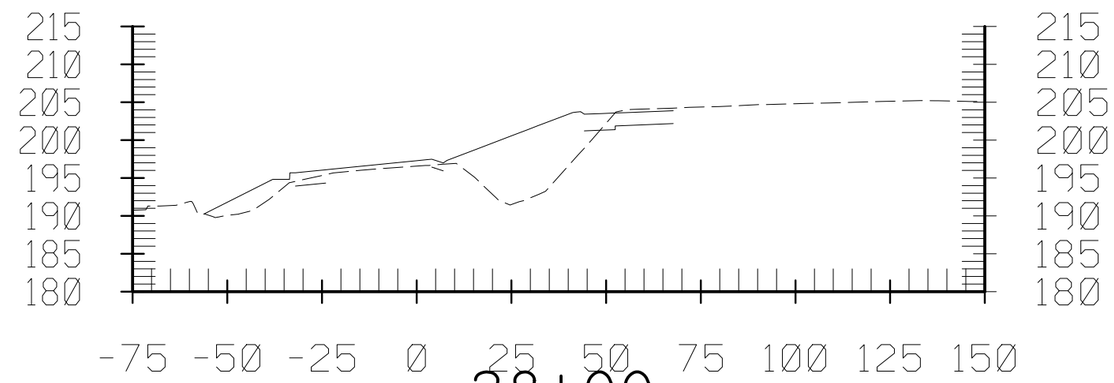

28+00

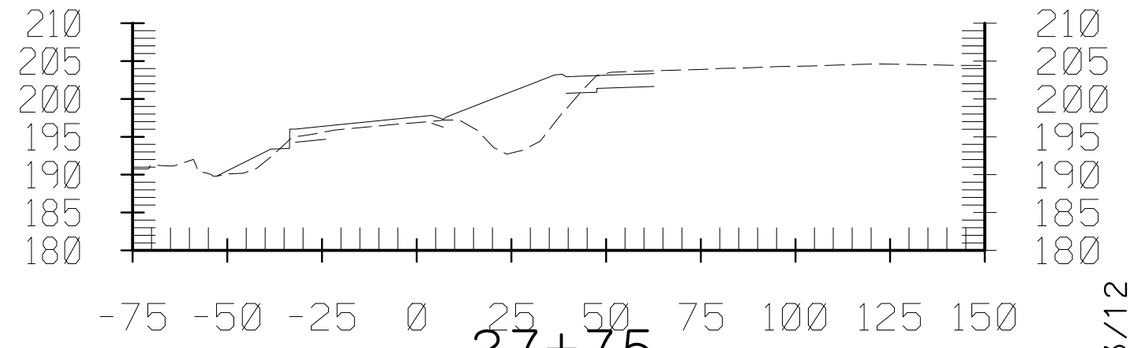

27+75

RAMP SCI

CONTRACT No. 12-0C5704
PROJECT ID 1200000079
SCALE: Horiz 1" = 40'
Vert 1" = 20'

7/13/12

Dist	COUNTY	ROUTE	POST MILES TOTAL PROJECT	SHEET No.	TOTAL SHEETS
12	Ora	91	0.9/5.4	4	6

FOR EARTHWORK DEVELOPMENT ONLY

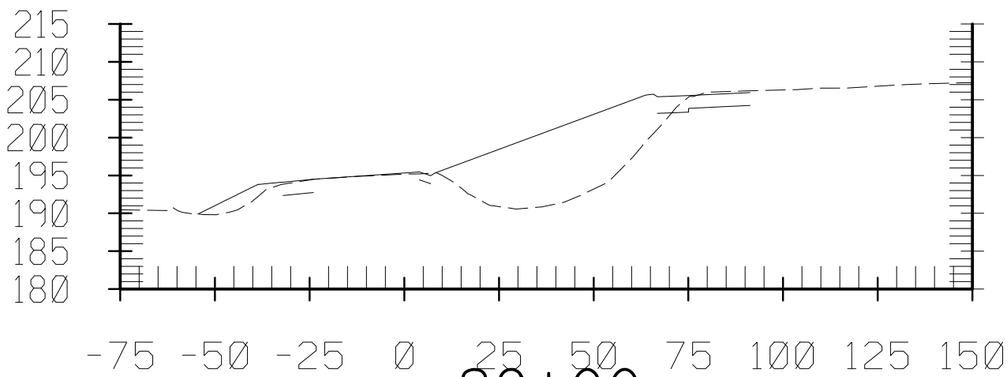

29+00

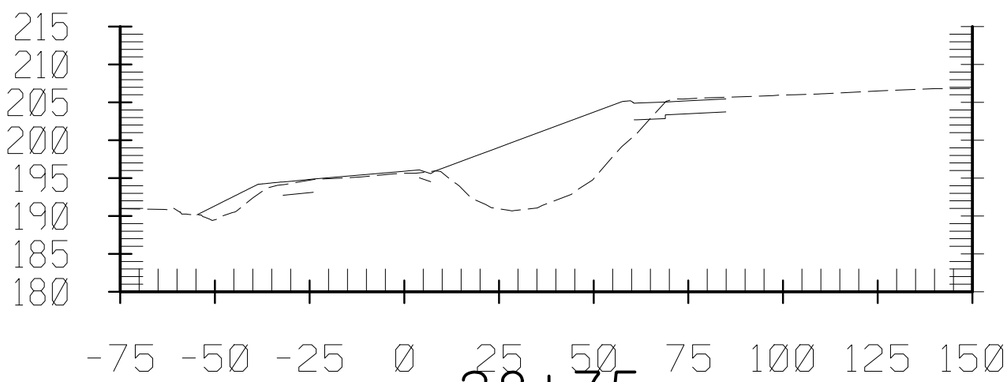

28+75

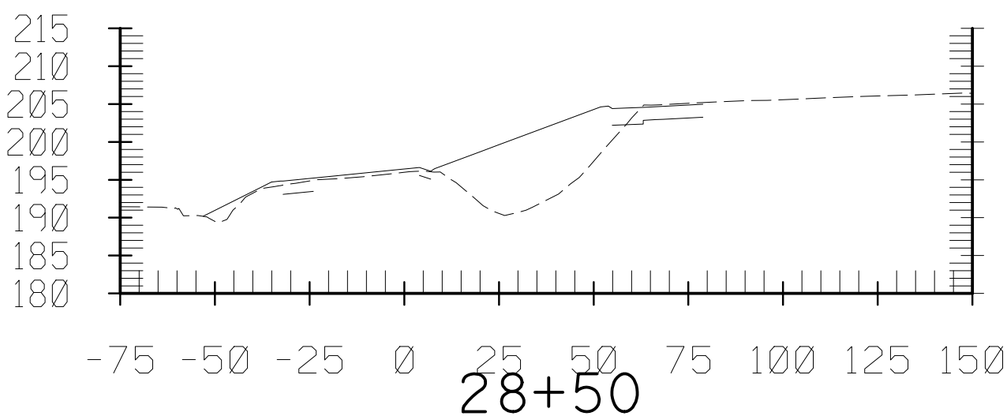

28+50

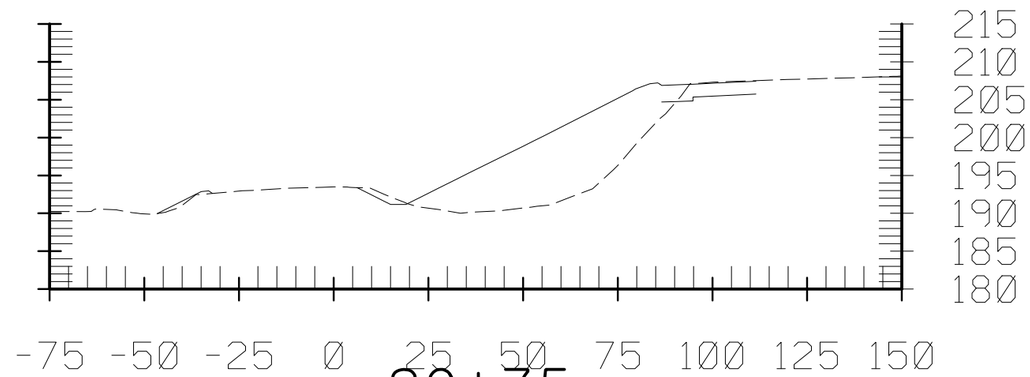

29+75

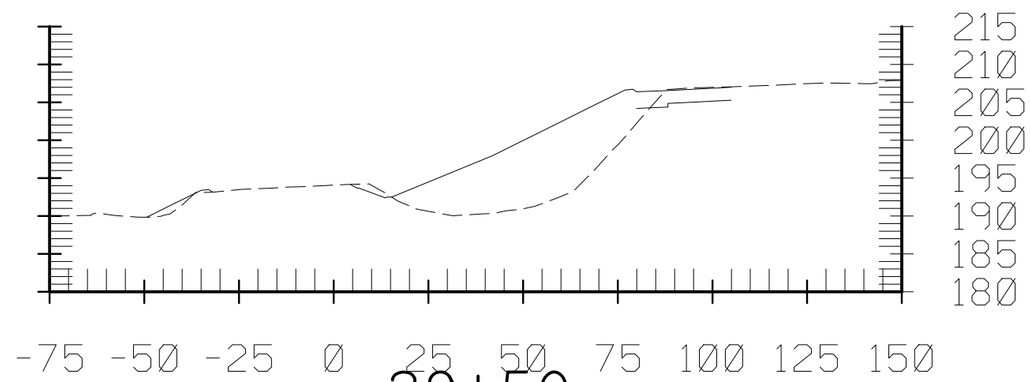

29+50

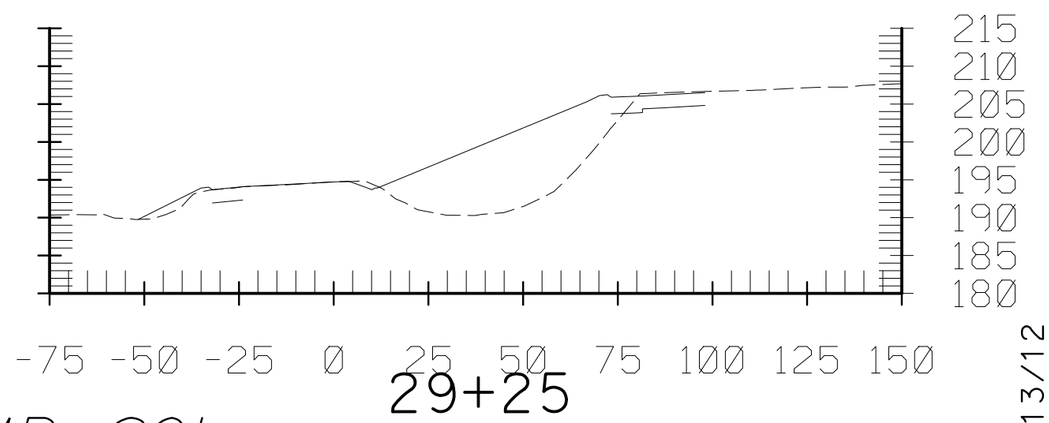

29+25

RAMP SCI

CONTRACT No. 12-0C5704
PROJECT ID 1200000079
SCALE: Horiz 1" = 40'
Vert 1" = 20'

7/13/12

Dist	COUNTY	ROUTE	POST MILES TOTAL PROJECT	SHEET No.	TOTAL SHEETS
12	Ora	91	0.9/5.4	5	6

FOR EARTHWORK DEVELOPMENT ONLY

CONTRACT No. 12-0C5704
PROJECT ID 1200000079
SCALE: Horiz 1" = 40'
Vert 1" = 20'

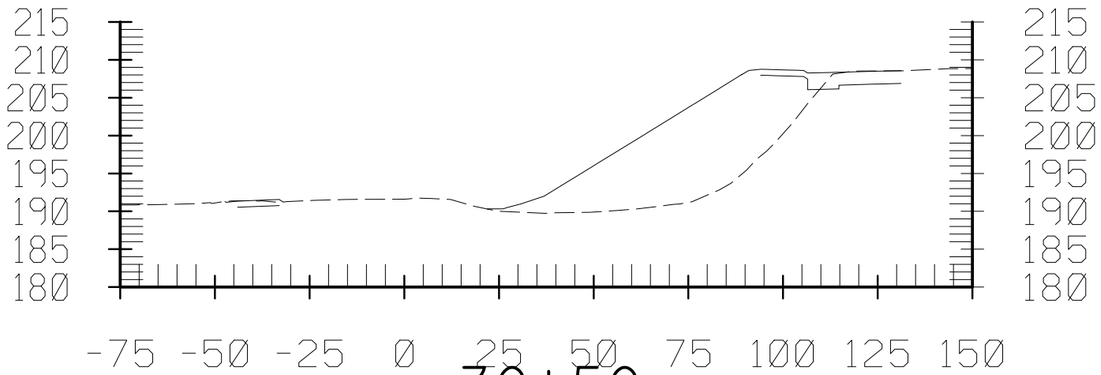

30+50

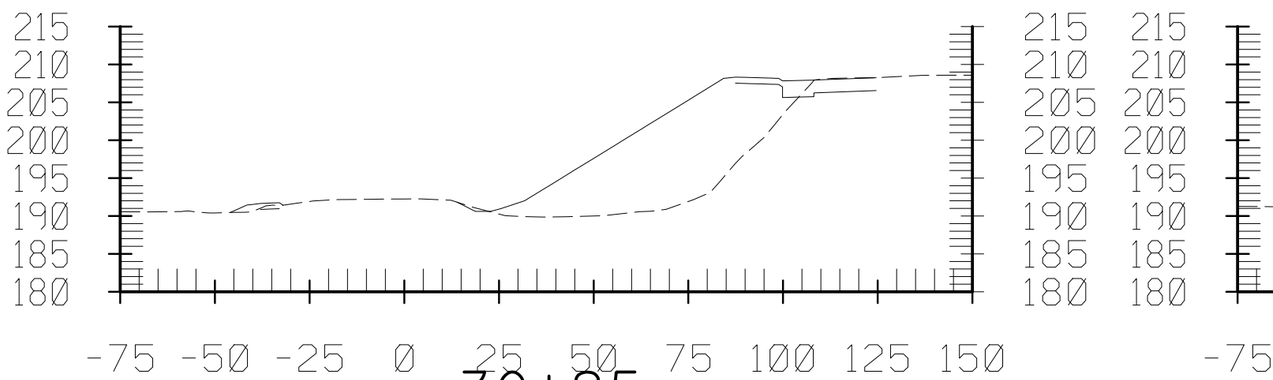

30+25

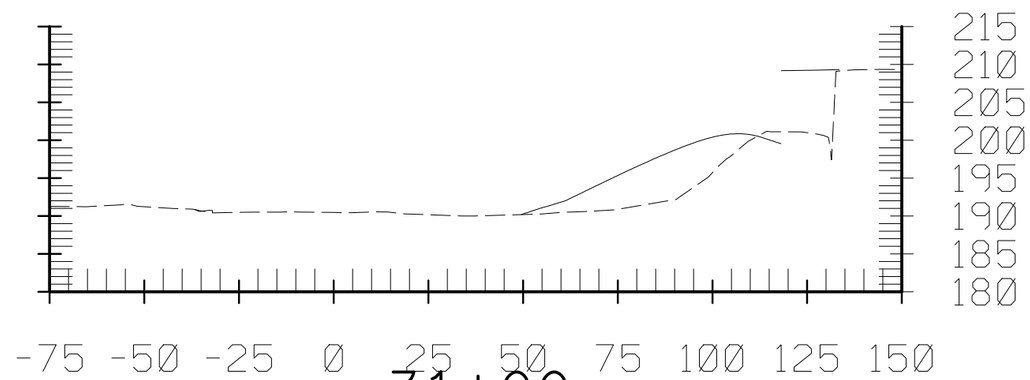

31+00

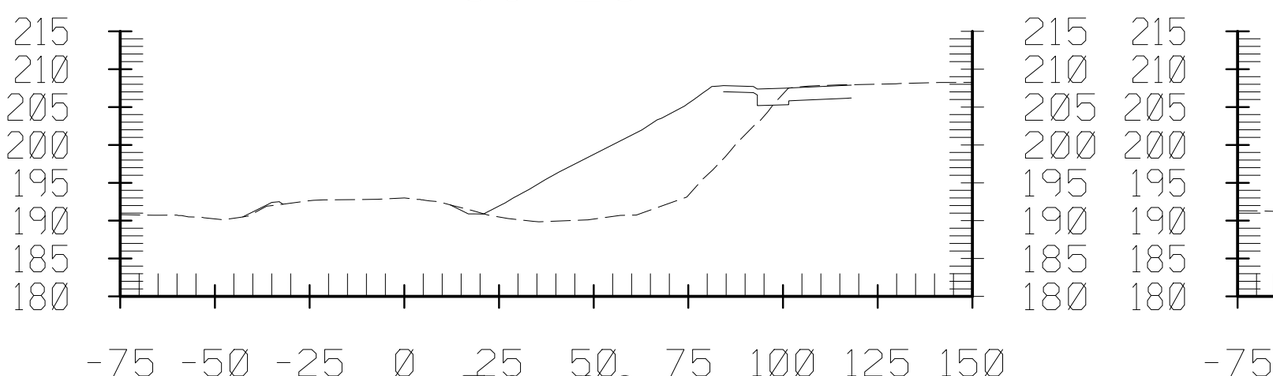

30+00

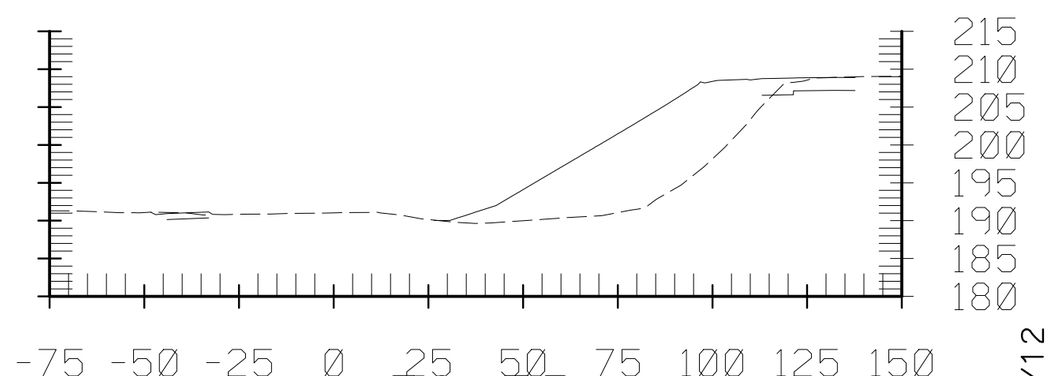

30+75

RAMP SCI

7/13/12

Dist	COUNTY	ROUTE	POST MILES TOTAL PROJECT	SHEET No.	TOTAL SHEETS
12	Ora	91	0.9/5.4	6	6

FOR EARTHWORK DEVELOPMENT ONLY

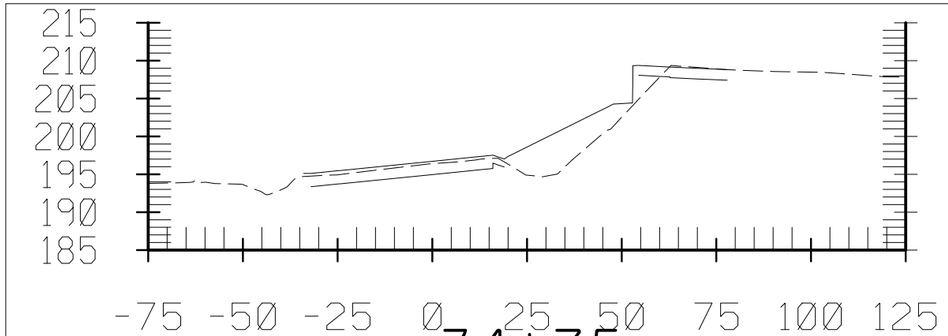

34+75

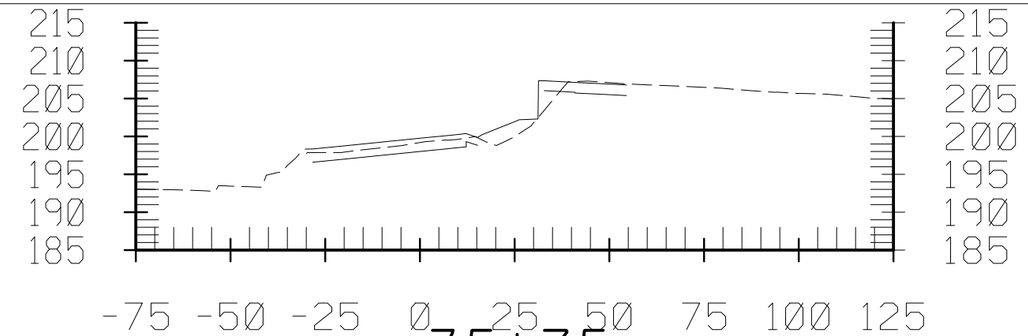

35+75

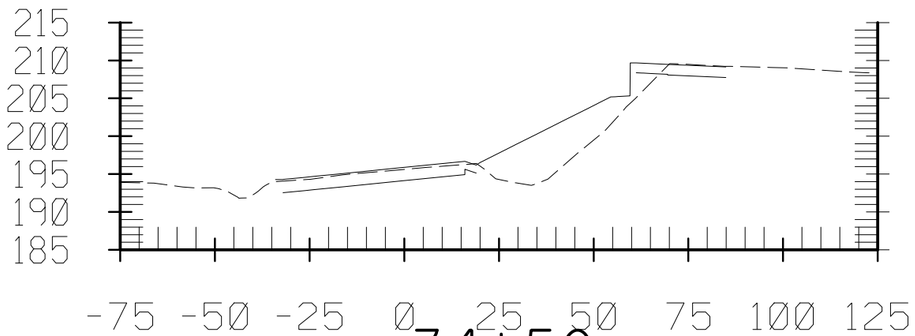

34+50

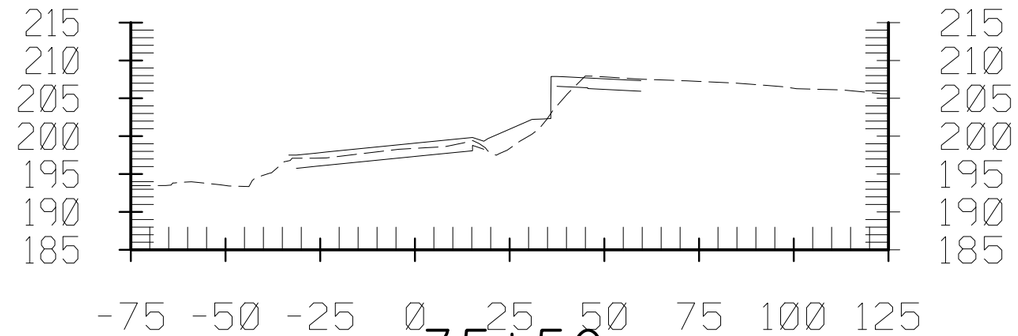

35+50

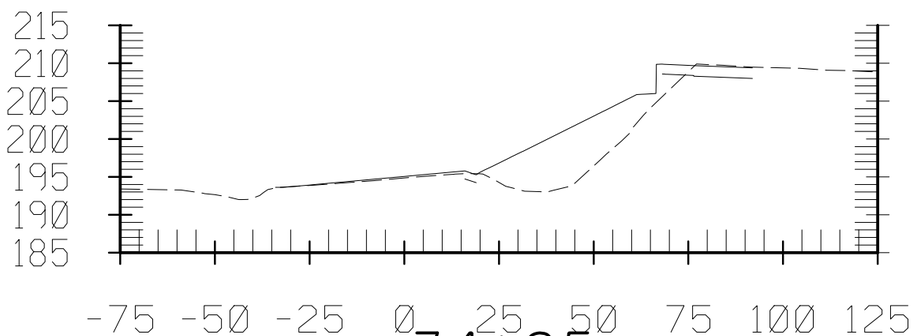

34+25

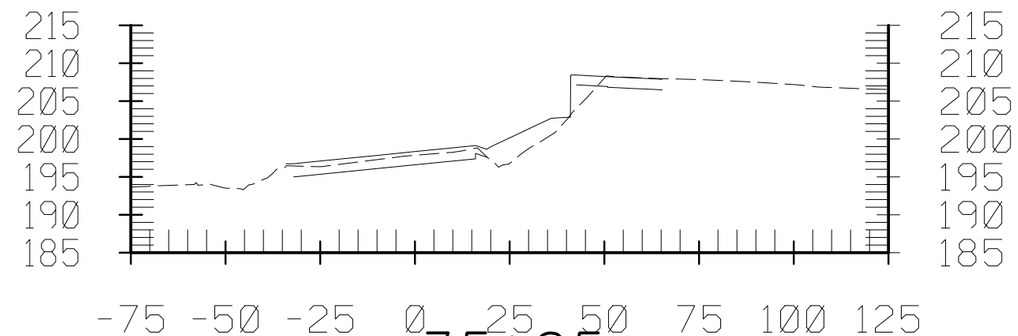

35+25

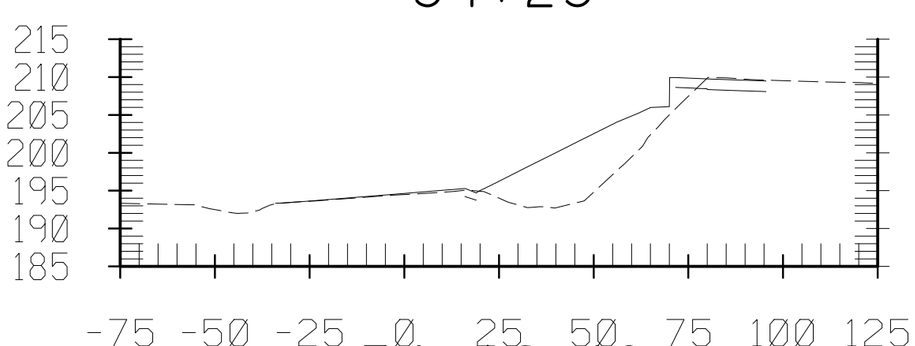

34+12.40

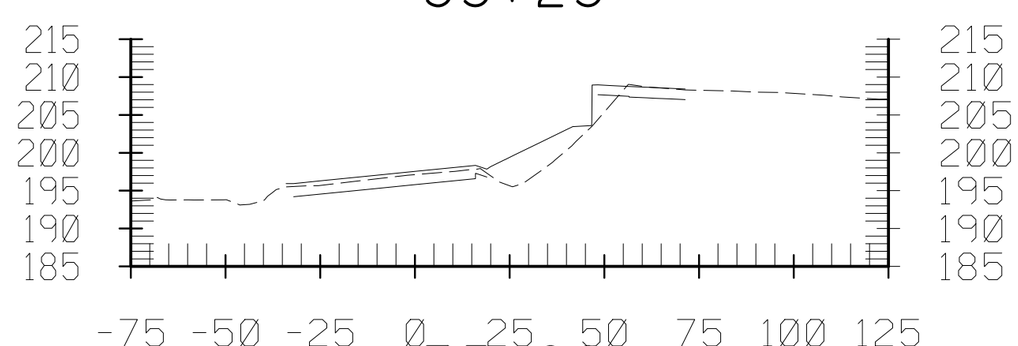

35+00

RAMP SC2

CONTRACT No. 12-0C5704
PROJECT ID 1200000079
SCALE: Horiz 1" = 40'
Vert 1" = 20'

Dist	COUNTY	ROUTE	POST MILES TOTAL PROJECT	SHEET No.	TOTAL SHEETS
12	Ora	91	0.9/5.4	1	4

7/13/12

FOR EARTHWORK DEVELOPMENT ONLY

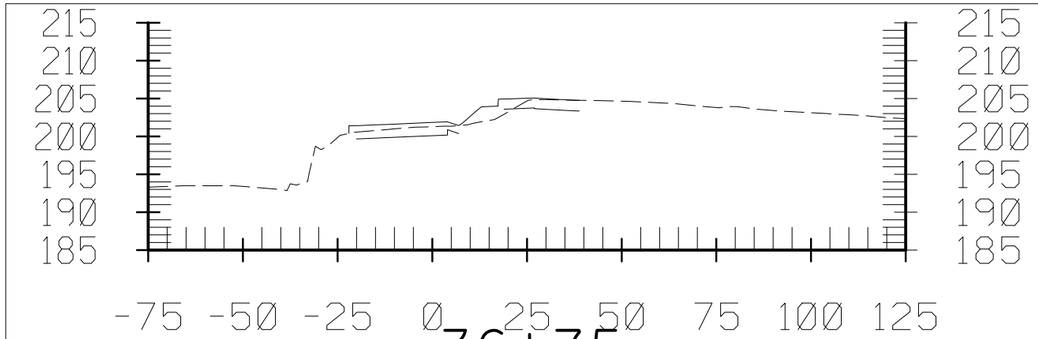

36+75

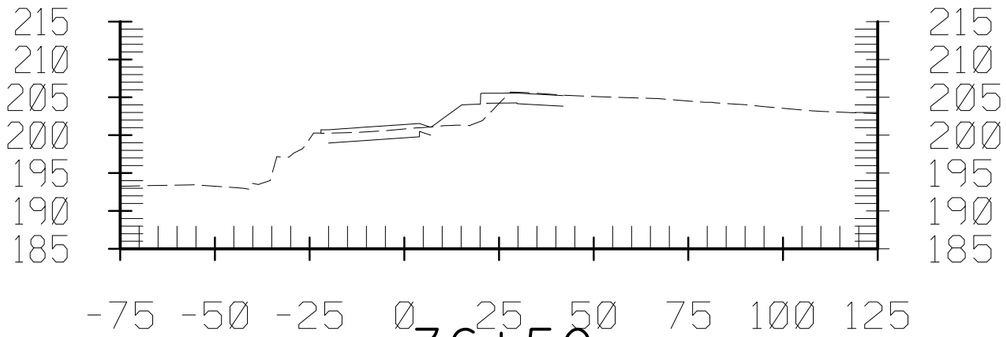

36+50

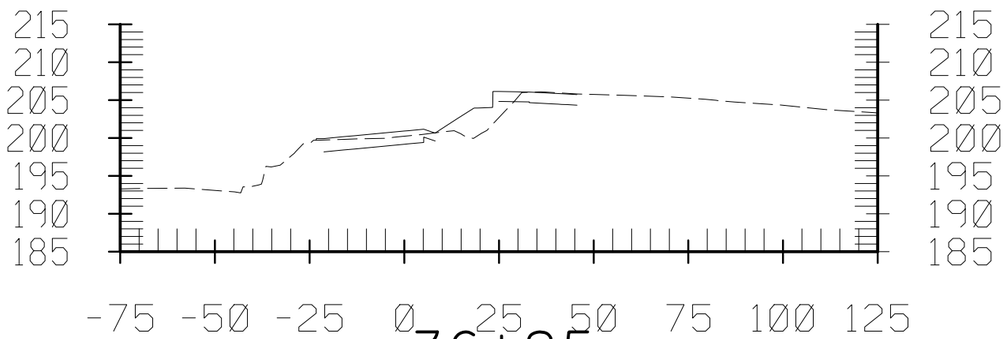

36+25

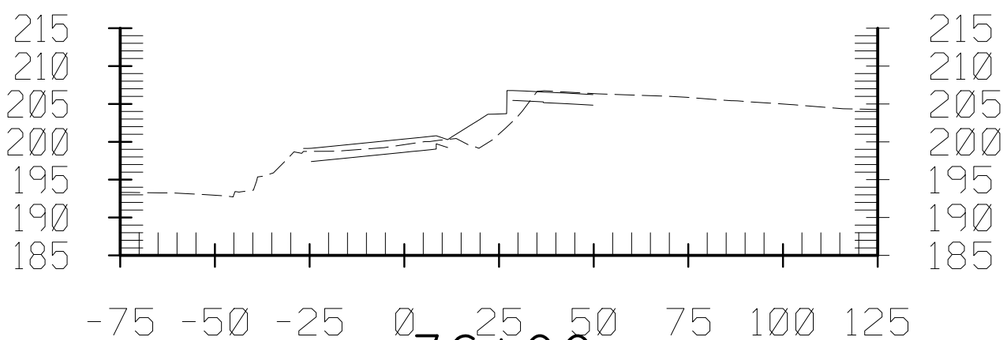

36+00

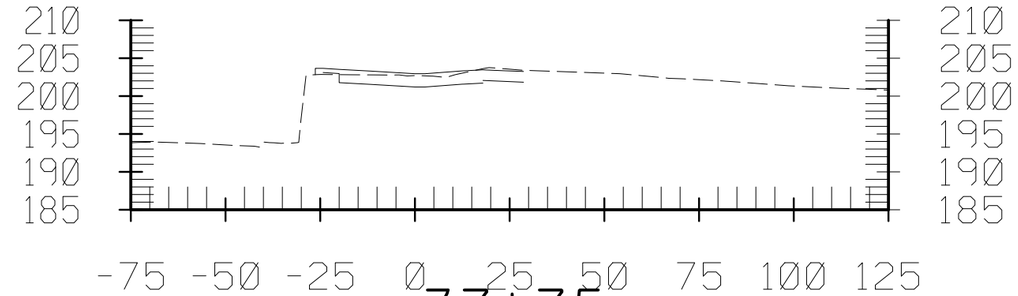

37+75

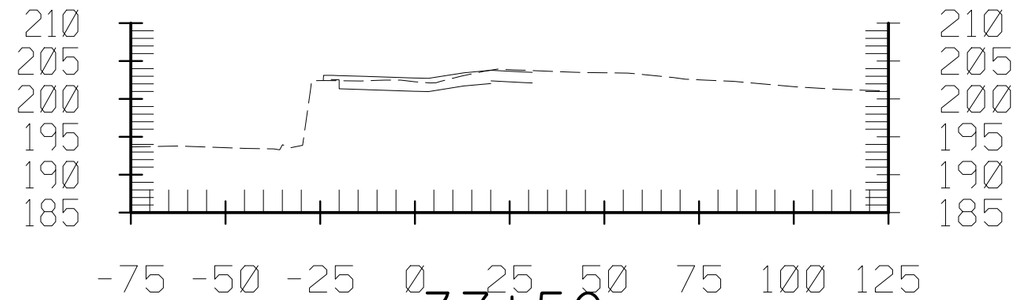

37+50

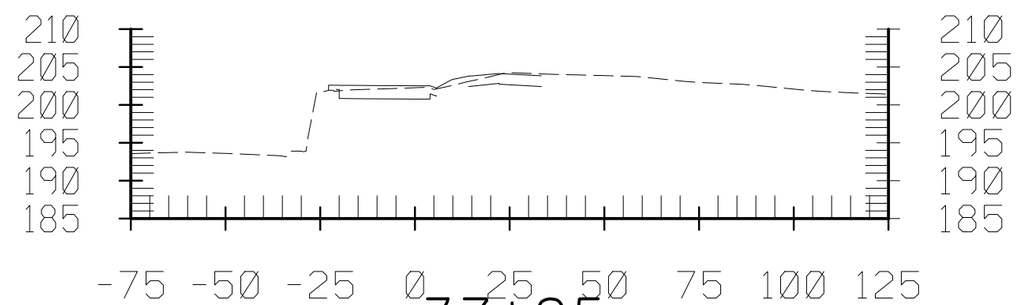

37+25

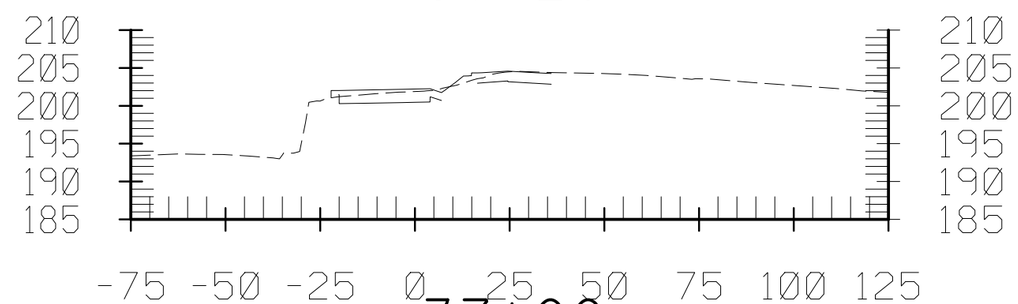

37+00

RAMP SC2

CONTRACT No. 12-0C5704
PROJECT ID 1200000079
SCALE: Horiz 1" = 40'
Vert 1" = 20'

Dist	COUNTY	ROUTE	POST MILES TOTAL PROJECT	SHEET No.	TOTAL SHEETS
12	Ora	91	0.9/5.4	2	4

7/13/12

FOR EARTHWORK DEVELOPMENT ONLY

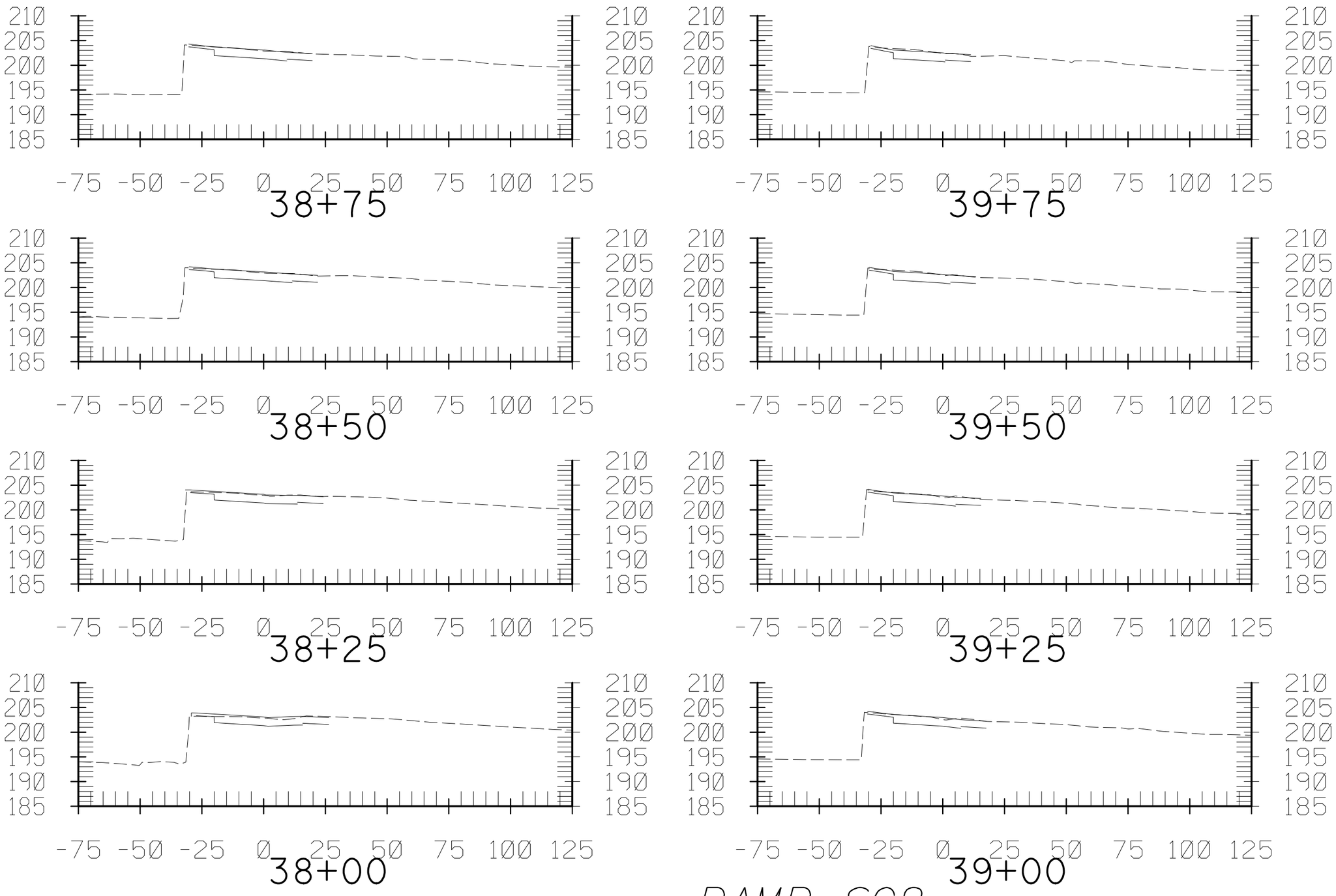

RAMP SC2

CONTRACT No. 12-0C5704
PROJECT ID 1200000079
SCALE: Horiz 1" = 40'
Vert 1" = 20'

Dist	COUNTY	ROUTE	POST MILES TOTAL PROJECT	SHEET No.	TOTAL SHEETS
12	Ora	91	0.9/5.4	3	4

7/13/12

FOR EARTHWORK DEVELOPMENT ONLY

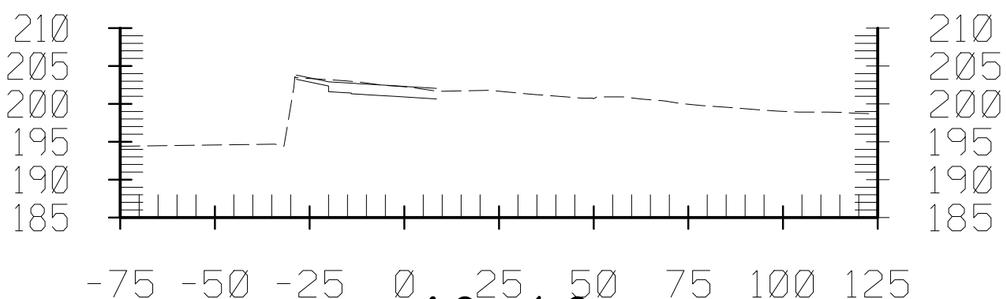

40+10

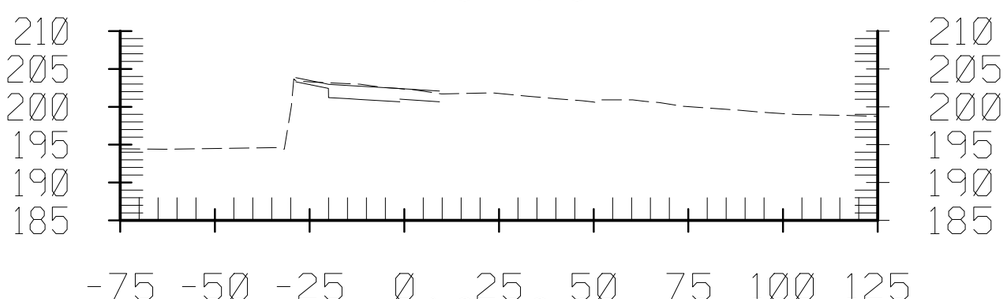

40+00

RAMP SC2

CONTRACT No. 12-0C5704
PROJECT ID 1200000079
SCALE: Horiz 1" = 40'
Vert 1" = 20'

Dist	COUNTY	ROUTE	POST MILES TOTAL PROJECT	SHEET No.	TOTAL SHEETS
12	Ora	91	0.9/5.4	4	4

7/13/12

FOR EARTHWORK DEVELOPMENT ONLY